

## **CRTPA BOARD**

**MEETING OF MONDAY, MARCH 9, 2015 AT 1:00 PM**

**CITY OF TALLAHASSEE COMMISSION CHAMBERS  
300 S. ADAMS STREET  
TALLAHASSEE, FL 32301**

### ***MISSION STATEMENT***

*"The mission of the CRTPA is to act as the principal forum for collective transportation policy discussions that results in the development of a long range transportation plan which creates an integrated regional multimodal transportation network that supports sustainable development patterns and promotes economic growth."*

### **FINAL AGENDA**

**1. AGENDA MODIFICATIONS**

**2. CONSENT AGENDA**

**A. Minutes of the January 12, 2015 CRTPA Board Meeting**

**B. Minutes of the February 9, 2015 CRTPA Board Meeting**

**C. Fiscal Years 2015 and 2016 Unified Planning Work Program (UPWP) Amendment**

<b>Recommended Action: <i>Approve consent agenda</i></b>
--

**3. CONSENT ITEMS PULLED FOR DISCUSSION**

**4. C RTPA DISCUSSION**

*The public is welcome to comment on any discussion item after a motion has been made and seconded. Each member of the public is provided three (3) minutes to address the C RTPA.*

**A. Connections 2040 Regional Mobility Plan**

The initial ranking of projects utilizing the prioritization process that was approved at the February 9, 2015 C RTPA meeting will be presented along with the revenue estimates for the Connections 2040 Regional Mobility Plan.

**Recommended Action: *For Board Discussion and Approval***

**5. EXECUTIVE DIRECTOR'S REPORT**

A status report on C RTPA activities and items of interest will be provided.

**Recommended Action: *Information only - No action required***

**6. ITEMS FROM MEMBERS**

This portion of the agenda is provided to allow members an opportunity to discuss issues relevant to the C RTPA.

**7. CITIZEN COMMENT**

This portion of the agenda is provided to allow for citizen input on any C RTPA issue. Those interested in addressing the C RTPA should complete a speaker request form located at the rear of the meeting room. Speakers are requested to limit their comments to three (3) minutes.

**8. INFORMATION****A. Correspondence****B. Committee Actions (Citizen's Multimodal Advisory Committee/ Technical Advisory Committee/Transportation Disadvantaged Coordinating Board)****C. Future Meeting Dates and Agenda Items (Next Meeting: April 20, 2015)****D. C RTPA Expense Reports**

**Recommended Action: *Information only - No action required***



March 9, 2015

**AGENDA ITEM 1**

**AGENDA MODIFICATIONS**



March 9, 2015

## AGENDA ITEM 2 A

### MINUTES

REQUESTED BY: CRTPA Staff

TYPE OF ITEM: Consent

The minutes from the January 12, 2015 CRTPA meeting are provided as ***Attachment 1***.

### RECOMMENDED ACTION

Option 1: Approve the minutes of the January 12, 2015 CRTPA Board meeting.

### ATTACHMENT

Attachment 1: Minutes of the January 12, 2015 CRTPA Board meeting.



## CRTPA BOARD

MEETING OF MONDAY, JANUARY 12, 2015 AT 1:00 PM

CITY OF TALLAHASSEE COMMISSION CHAMBERS  
300 S. ADAMS STREET  
TALLAHASSEE, FL 32301

### MINUTES

#### **MEMBERS PRESENT**

Commissioner Kristin Dozier, Leon County, Chair  
Commissioner John Dailey, Leon County  
Commissioner Mary Ann Lindley, Leon County  
Commissioner Nick Maddox, Leon County  
Commissioner Nancy Miller, City of Tallahassee  
Commissioner Curtis Richardson, City of Tallahassee  
Commissioner Randy Merritt, Wakulla County  
Commissioner Betsey Barfield, Jefferson County  
Commissioner Delores Madison, Gadsden Cities  
Commissioner Anthony Viegbesie, Gadsden County  
Commissioner Joy Bowen, Leon County Schools

#### **Members Absent:**

Commissioner Scott Maddox, City of Tallahassee  
Commissioner Bill Proctor, Leon County  
Commissioner Bryan Desloge, Leon County

**Staff Present:** Thornton Williams, CRTPA Attorney; Ivan Maldonado, StarMetro; Wayne Tedder, PLACE; Greg Burke, CRTPA; Colleen Roland, CRTPA; Harry Reed, CRTPA; Lynn Barr, CRTPA; Jack Kostrzewa, CRTPA; Yulonda Mitchell, CRTPA; Tony Park, Leon County Public Works; Bryant Paulk, FDOT; Starsky Harrell, FDOT; Richard Barr, KHA, Cherie Bryant, PLACE; Jason Peters, FDOT; Regina Battles, FDOT

#### **1. AWARDS AND SPECIAL PRESENTATIONS**

- **CRTPA 2014 Chair Recognition to Commissioner Randy Merritt**

#### **2. AGENDA MODIFICATIONS**

**3. CONSENT AGENDA****A. Minutes of the November 17, 2014 CRTPA Board Meeting****B. Resolution Supporting the Addition US 319 to National Highway System**

Adopt a resolution in support of efforts by the Florida Department of Transportation (FDOT) to modify the National Highway System to include the addition of US 319 from Capital Circle to US 98.

**C. CRTPA By-Laws Revision**

Revise the CRTPA By-Laws to reflect the November 2013 vote of the CRTPA Board related to MPOAC representative serve a 3 year term instead of a 1 year term.

**Board Action:** Commissioner Merritt accepted the consent agenda as presented by staff. Commissioner Lindley seconded the motion and the motion was unanimously passed.

**4. CONSENT ITEMS PULLED FOR DISCUSSION****5. ROLL CALL VOTE AGENDA ITEMS****A. Fiscal Year (FY) 2015 – FY 2019 Transportation Improvement Program (TIP) Amendment**

The CRTPA FY 2015 – FY 2019 TIP is proposed to be amended to reflect the following:

- Magnolia Drive (CR 265): S. Meridian Street to Pontiac Drive (Project #4098037). Add sidewalk project to reflect receipt of funding (Leon County)(Total Funding: \$1.016 million in FY 2015).

**Board Action:** Commissioner Merritt made a motion to approve the Fiscal Year (FY) 2015 – FY 2019 Transportation Improvement Program (TIP) Amendment . Commissioner Lindley seconded the motion and the motion was unanimously passed by a roll call vote.

**6. CRTPA DISCUSSION****A. Connections 2040 Regional Mobility Plan - Project Prioritization Process**

The prioritization process that will be utilized to ultimately produce the Connections 2040 Regional Mobility Plan Cost Feasible Plan will be discussed.

Allison Fluitt, KHA, Project Manager (Consultant), outlined the evaluation and the prioritization process. Mrs. Fluitt briefly provided a timeline and the process the project has gone through up to this point. This process has included the setting goals and objectives

with public involvement efforts throughout the process in all of the region's counties. Mrs. Fluitt discussed the proposed weighted criteria.

**Citizen Comment:** Hans Von Tol, 1503 Alford Drive, a member of the Citizens Multi-Modal Committee, addressed concerns about the plan. He stated the committee was seeking clarification on several parts of the plan. He addressed funding for bike and pedestrian projects, as they are usually not funded in the same way as roadways.

**Board Action:** Commissioner Lindley made a motion to defer the action until February 9. The motion was seconded by Commissioner Madison and was unanimously passed.

**B. DRAFT Fiscal Year (FY) 2016 – FY 2020 Work Program**

Regina Battles, Florida Department of Transportation (FDOT), District 3, will present the Draft FY 2016 – FY 2020 Work Program. CRTPA written comments on the Draft Work Program must be provided to the FDOT by January 21, 2015.

**Citizen Comment:** Michael Roberts 3038 Lakeshore Drive, 32308. Mr. Roberts stated he sent a letter to the board members. The letter was regarding Northeast Gateway. He stated he is the president of the Big Bend Contractor's Association and was supportive of a Northeast Gateway project to assist with existing roadways including Thomasville Road congestion. Additionally, Mr. Roberts requested this project be placed on the project list and be listed as the number 1 project. Furthermore, he stated that the project would give the entire region an economic boost.

Alan Weekly, 2428 Monaco Drive, Tallahassee. Mr. Weekly stated that he is the president of the Tallahassee Builder's Association. He discussed the struggling economy and requested the board consider placing the Northeast Gateway on the list and place a high priority on the project.

Mrs. Regina Battles, Florida Department of Transportation, District 3, provided information on the Draft FY 2016 – FY 2020 Work Program. Mrs. Battles noted CRTPA written comments on the Draft Work Program must be provided to the FDOT by January 21, 2015.

**Board Action:** This item was informational, there no action was taken.

**C. Tennessee Street/US 90 Traffic Mobility and Alternatives Study**

The Florida Department of Transportation will present the Tennessee Street/US 90 Traffic Mobility and Alternatives Study (Limits: Ocala Road to Monroe Street.)

**Board Action:** This item was informational, there no action was taken.

**7. EXECUTIVE DIRECTOR'S REPORT**

A status report on CRTPA activities and items of interest will be provided, including the following:

- US 90 approved as designated US Bicycle Route. Maps of the route can be found on the FDOT website at the following link:  
<http://www.dot.state.fl.us/planning/policy/usbr/>

**Board Action:** This item was informational, there no action was taken.

**8. ITEMS FROM MEMBERS**

This portion of the agenda is provided to allow members an opportunity to discuss issues relevant to the CRTPA.

**9. CITIZEN COMMENT**

This portion of the agenda is provided to allow for citizen input on any CRTPA issue. Those interested in addressing the CRTPA should complete a speaker request form located at the rear of the meeting room. Speakers are requested to limit their comments to three (3) minutes.

**10. INFORMATION**

- A. Correspondence
- B. Committee Actions (Citizen's Multimodal Advisory Committee/ Technical Advisory Committee/Transportation Disadvantaged Coordinating Board)
- C. Future Meeting Dates and Agenda Items (Next Meeting: March 9, 2014)
- D. CRTPA Expense Reports

**Board Action:** This item was informational, there no action was taken.

**Adjourned at 3:37 PM.**

**Attested:**

---

Yulonda Mitchell, Recording Secretary

---

Kristin Dozier, Chair



March 9, 2015

## AGENDA ITEM 2 B

### MINUTES

REQUESTED BY: CRTPA Staff

TYPE OF ITEM: Consent

The minutes from the February 9, 2015 CRTPA meeting are provided as ***Attachment 1***.

### **RECOMMENDED ACTION**

Option 1: Approve the minutes of the February 9, 2015 CRTPA Board meeting.

### **ATTACHMENT**

Attachment 1: Minutes of the February 9, 2015 CRTPA Board meeting.

## CRTPA BOARD

MEETING OF MONDAY, FEBRUARY 9, 2015 AT 2:00 PM

CITY OF TALLAHASSEE COMMISSION CHAMBERS  
300 S. ADAMS STREET  
TALLAHASSEE, FL 32301

### Meeting Minutes

#### MEMBERS PRESENT

Commissioner Kristin Dozier, Leon County, Chair  
Commissioner John Dailey, Leon County  
Commissioner Mary Ann Lindley, Leon County  
Commissioner Nick Maddox, Leon County  
Commissioner Bryan Desloge, Leon County  
Commissioner Nancy Miller, City of Tallahassee  
Commissioner Curtis Richardson, City of Tallahassee  
Commissioner Randy Merritt, Wakulla County  
Commissioner Betsey Barfield, Jefferson County  
Commissioner Delores Madison, Gadsden Cities  
Commissioner Anthony Viegbesie, Gadsden County  
Commissioner Joy Bowen, Leon County Schools

#### Members Absent:

Commissioner Scott Maddox, City of Tallahassee  
Commissioner Bill Proctor, Leon County

**Staff Present:** Thornton Williams, CRTPA Attorney; Ivan Maldonado, StarMetro;; Greg Burke, CRTPA; Colleen Roland, CRTPA; Harry Reed, CRTPA; Lynn Barr, CRTPA; Jack Kostrzewa, CRTPA; Yulonda Mitchell, CRTPA; Tony Park, Leon County Public Works; Bryant Paulk, FDOT; Starsky Harrell, FDOT; Richard Barr, KHA, Cherie Bryant, PLACE; Wayne Tedder, PLACE; Arty White, KHA and Allison Fluitt, KHA; Lee Ann Jacobs, FHWA

1. **AGENDA MODIFICATIONS**

2. **CRTPA DISCUSSION**

**A. Connections 2040 Regional Mobility Plan - Project Prioritization Process**

The project prioritization process to be used in the development of the Connections 2040 Regional Mobility Plan Cost Feasible Plan will be presented. The discussion will include the

comments provided by the Board at the January 12, 2015 CRTPA meeting when the item was first presented.

Mr. Kostrzewa stated every four years the Florida Legislative Session begins in January as opposed to the typical start date of March. The upcoming 2016 Florida Legislative Session is one such year. With this date change comes the requirement to move all other state processes up two months as well. Included in this change is the annual submission date of Priority Project Lists to the Florida Department of Transportation (FDOT). Typically, these lists are submitted to the FDOT by October 1; however, with the 2016 session being moved up, all priority Project Lists are now due to the FDOT by August 10, 2015.

*These criteria will be approved individually.*

#### **ATTACHMENT 1. GENERAL CONSIDERATION EVALUATION CRITERIA**

- *Project Phases Completed*

**Board Action:** Commissioner Desloge made a motion to accept the Project Phases Completed Criteria. Commissioner Dailey seconded the motion and the motion was unanimously passed.

- *Universal Accessibility Improvement Criteria*

**Board Action:** Commissioner Merritt made a motion to accept the Universal Accessibility Improvement Criteria. Commissioner Miller seconded the motion and the motion was unanimously passed.

- *Part of an Adopted Plan Criteria*

**Board Action:** Commissioner Merritt made a motion to accept the Part of an Adopted Plan Criteria. Commissioner Dailey seconded the motion and the motion was unanimously passed.

- *Growth Center/Economic Development Area Criteria*

**Board Action:** Commissioner Merritt made a motion to accept the Growth Center/Economic Development Area Criteria. Commissioner Lindley seconded the motion and the motion was unanimously passed.

- *Natural Environment Criteria*

**Board Action:** Commissioner Dailey made a motion to accept the Natural Environment Criteria. Commissioner Bowen seconded the motion and the motion was unanimously passed.

- *Social Environment Criteria*

**Board Action:** Commissioner Merritt made a motion to accept the Social Environment Criteria. Commissioner Dailey seconded the motion and the motion was unanimously passed.

- *Identified Gateway Criteria*

**Board Action:** Commissioner Merritt made a motion to accept the Identified Gateway Criteria. Commissioner Dailey seconded the motion and the motion was unanimously passed.

---

**ATTACHMENT 2. BIKE AND PEDESTRIAN EVALUATION CRITERIA**

- *Safety Improvement Criteria*

**Board Action:** Commissioner Merritt made a motion to accept the Safety Improvement Criteria. Commissioner Miller seconded the motion and the motion was unanimously passed.

- *Serves Community Activity Centers or Transit Criteria*

**Board Action:** Commissioner Dailey made a motion to accept the Serves Community Activity Centers or Transit Criteria. Commissioner Merritt seconded the motion and the motion was unanimously passed.

- *Connects to Existing/Planned Facilities Criteria*

**Board Action:** Commissioner Merritt made a motion to accept the *Connects to Existing/Planned Facilities Criteria*. Commissioner Desloge seconded the motion and the motion was unanimously passed.

- *Expansion of Network Area Criteria*

**Board Action:** Commissioner Merritt made a motion to accept the Expansion of Network Area Criteria. Commissioner Desloge seconded the motion and the motion was unanimously passed.

**ATTACHMENT 3. ROADWAY EVALUATION CRITERIA**

- *Safety Improvement Criteria*

**Board Action:** Commissioner Merritt made a motion to accept the Safety Improvement Criteria. Commissioner Dailey seconded the motion and the motion was unanimously passed.

- *Supportive of Bicycle and Pedestrian Mobility and Accessibility Criteria*

**Board Action:** Commissioner Merritt made a motion to accept the Supportive of Bicycle and Pedestrian Mobility and Accessibility Criteria. Commissioner Maddox seconded the motion and the motion was unanimously passed.

- *Improves Conditions for a Congested Corridor or Area Identified in the Congestion Management Plan Criteria*

**Board Action:** Commissioner Merritt made a motion to accept the Improves Conditions for a Congested Corridor or Area Identified in the Congestion Management Plan Criteria. Commissioner Desloge seconded the motion and the motion was unanimously passed.

- *Supportive of Transit Priorities and Accessibility Criteria*

**Board Action:** Commissioner Merritt made a motion to accept the Supportive of Transit Priorities and Accessibility Criteria. Commissioner Lindley seconded the motion and the motion was unanimously passed.



- *Supportive of Freight Priorities Criteria*

**Board Action:** Commissioner Desloge made a motion to accept the Supportive of Freight Priorities Criteria. Commissioner Merritt seconded the motion and the motion was unanimously passed.

- *Evacuation Route Criteria*

**Board Action:** Commissioner Merritt made a motion to accept the Evacuation Route Criteria. Commissioner Miller seconded the motion and the motion was unanimously passed.

#### **ATTACHMENT 4. OTHER EVALUATION CRITERIA**

- *Funding Commitment Criteria*

**Board Action:** No Action Taken. Not to be included in Evaluation Criteria.

**Adjourned at 3:19 PM.**

**Attested:**

---

**Yulonda Mitchell, Recording Secretary**

---

**Kristin Dozier, Chair**



March 9, 2015

## AGENDA ITEM 2 C

### FYs 15/16 UNIFIED PLANNING WORK PROGRAM (UPWP) AMENDMENTS

REQUESTED BY: CRTPA Staff

TYPE OF ITEM: Consent

#### STATEMENT OF ISSUE

The purpose of this agenda item is to provide amendments to the currently adopted and approved two-year Unified Planning Work Program (UPWP).

#### RECOMMENDED ACTION

Option 1: Approve the amendments to the Unified Planning Work Program.

#### HISTORY AND ANALYSIS

The Fiscal Years (FYs) 15 and 16 Unified Planning Work Program (UPWP) defines the tasks and anticipated funding requirements for the Capital Region Transportation Planning Agency (CRTPA) during the fiscal period beginning July 1, 2014 and ending June 30, 2016. This document was adopted at the March 2014 CRTPA Meeting. Part of the maintenance of the two year document is reviewing and amending it. Amendments generally reflect changes in effort, regulations, or funding.

Changes this year are minor. Most of the amendments represent a change in scheduling or funding sources.

Task	Amendment Detail
7.3 Aviation Planning	Amendment details changes in funding schedule and includes text changes reflecting the name to Tallahassee International Airport. Changes also made to funding tables 1.1, 1.2, 2.1, 2.2.
7.2 Transit	Amendment details language changes that reflect changes in the completion schedule of projects. No table changes.

Upon approval of the amendment by the Florida Department of Transportation and the Federal Highway Administration, the entire document will be updated to reflect the approved changes and republished.

#### OPTIONS

Option 1: Approve the amendment to the Unified Planning Work Program.

Option 2: Provide other direction.

**ATTACHMENT**

Attachment 1: Amended UPWP Elements (proposed changes are underlined, deletions are ~~struck out~~)

- Task 7.3 Aviation Element
- Task 7.2 Transit Planning
- Tables 1.1, 1.2, 2.1, and 2.2 (changes are highlighted in yellow)

## SECTION 7: TLH Airport Systems Planning

## ATTACHMENT 1

UPWP Task Title: AVIATION PLANNING	UPWP Task Number: 7.3	
Agency Responsible: TALLAHASSEE REGIONAL INTERNATIONAL AIRPORT	FY 2015 Funding Source: COT - Aviation: \$170,000 0	FY 2016 Funding Source: COT - Aviation: \$170,000 30,000

### TASK SCHEDULE

JUL AUG SEP OCT NOV DEC JAN FEB MAR APR MAY JUN

### TASK PURPOSE

Perform the Aviation Planning tasks for the Tallahassee Regional International Airport (TLH) in a continued, coordinated and cooperative manner. Included within this task are activities associated with the Strategic Terminal Master Plan, Airport Economic Development Master Plan, , and the Airport's Capital Improvement Program. The Airport's planning process includes identification of planning priorities and activities in coordinating with tenants, citizens, regulators, airlines, and federal, state, and local governmental agencies. This task defines aviation activities performed by the City of Tallahassee's Department of Aviation.

### PREVIOUS WORK (FY 2013-2014)

Coordinated the development of the Airport Master Plan Update; monitored the development order associated with the Airport Development of Regional Impact for consistency with its capital program and updated it accordingly; developed and submitted to the Florida Department of Community Affairs the 2006 Airport Development of Regional Impact Annual Report; updated the Capital Improvement Plan incorporating capital projects from the Airport Master Plan, TIP, and JACIP; updated and provided a five-year Transportation Improvement Plan (TIP) to the Florida Department of Transportation; provided a prioritized Six-Year Work Program to the Florida Department of Transportation; provided an updated Capital Improvement Plan to the Federal Aviation Administration and the Florida Department of Transportation associated with the agencies Joint Automated Capital Improvement Program (JACIP); maintained the Airport Layout Plan reflecting existing and future development as identified in the Airport Master Plan, Development of Regional Impact, and various capital improvement plans as required by the Federal Aviation Administration. Continued to serve as a member on the CRTPA Technical Advisory Committee and continued to meet with the FDOT Aviation Office to ensure that Florida's air transportation system remains intact through the Continuing Florida Aviation Systems Planning Process (CFASPP).

### METHODOLOGY (FY 2015)

Implementation and monitoring of International Airport Master Plan Update; development of the Strategic Terminal Master Plan, Airport Economic Development Master Plan, , and the Airport's Capital Improvement Program.; complete the 5-year CIP for Fiscal year 2009-2014, 2010-2015, 3; submit a projected 10-year Joint Automated Capital Improvement Program JACIP to the FAA

and the FDOT; continue to update the Airport Layout Plan, as needed; and continue participation in MPO, FAA System Plan, and CFASPP Process Committee.

#### **METHODOLOGY (FY 2016)**

Implementation and monitoring of Airport Master Plan Update; implementation of the Strategic Terminal Master Plan, Airport Economic Development Master Plan, , and development of the Automated Capital Improvement Program.; complete 5-year CIP for Fiscal year 2009-2014, 2010-2015 submit 10-year JACIP to the FAA and the FDOT; continue to update the Airport Layout Plan as needed; and continue participation in MPO, FAA System Plan, and CFASPP Process Committee.

#### **END PRODUCTS/COMPLETION DATES/MILESTONES (FYs 2015/2016)**

- Tallahassee International Airport Master Plan Update (Dec, Mar).
- Airport Capital Improvement Program (Mar).
- Strategic Terminal Master Plan
- Economic Development Master Plan

#### **OTHER INFORMATION**

The Airport Master Plan and when implemented the Strategic Terminal Master Plan and Economic Development Master Plan may be viewed on the following website ([www.flytallahassee.com](http://www.flytallahassee.com))

**Table 1.1 Proposed Agency Participation FY 2015**

TASK NUMBER/TITLE	CAPITAL REGION TRANSPORTATION PLANNING AGENCY COST	STARMETRO COST	CITY TRAFFIC ENGINEERING COST	CITY OF TALLAHASSEE AVIATION COST	LEON COUNTY PUBLIC WORKS COST	TOTAL PROGRAM COST
<b>1 ADMINISTRATION</b>						
1.1 Transportation Planning Mgmt.	\$159,500					\$159,500
1.2 CRTPA Certification	\$5,000					\$5,000
1.3 Capital Outlay	\$10,000					\$10,000
1.4 Funding Administration	\$20,000					\$20,000
1.7 Professional Services	\$72,000					\$72,000
<b>2. DATA COLLECTION AND DISTRIBUTION</b>						
2.1 Data Collection and Distribution	\$10,000		\$171,000		\$10,000	\$191,000
<b>3. UNIFIED PLANNING WORK PROGRAM (UPWP)</b>						
3.1 UPWP Development	\$36,750					\$36,750
<b>4. TRANSPORTATION IMPROVEMENT PROGRAM (TIP)</b>						
4.1 TIP Development	\$83,750					\$83,750
<b>5. LONG RANGE TRANSPORTATION PLAN (LRTP)</b>						
5.1 LRTP Development	\$48,750				\$145,719	\$194,469
<b>6. PUBLIC INVOLVEMENT</b>						
6.1 Public Involvement	\$63,750					\$63,750
<b>7. SYSTEMS PLANNING</b>						
7.1 Bicycle and Pedestrian Planning	\$45,000					\$45,000
7.2 Transit Planning		\$130,000				\$130,000
7.3 Aviation Planning				\$0		\$0
7.4 Transportation Disadvantaged	\$88,500					\$88,500
7.5 Mobility Management	\$22,608					\$22,608
<b>8. CRTPA COORDINATION</b>						
8.1 CRTPA Coordination	\$136,119					\$136,119
<b>9. OTHER PLANNING PROJECTS</b>						
9.1 Corridor Analysis	\$20,000					\$20,000
9.2 Special Transportation Planning	\$10,000					\$10,000
<b>TOTALS</b>	<b>\$831,727</b>	<b>\$130,000</b>	<b>\$171,000</b>	<b>\$0</b>	<b>\$155,719</b>	<b>\$1,288,446</b>

**Table 1.2 Proposed Agency Participation FY 2016**

TASK NUMBER/TITLE	CAPITAL REGION TRANSPORTATION PLANNING AGENCY COST	STARMETRO COST	CITY TRAFFIC ENGINEERING COST	CITY OF TALLAHASSEE AVIATION COST	LEON COUNTY PUBLIC WORKS COST	TOTAL PROGRAM COST
<b>1 ADMINISTRATION</b>						
1.1 Transportation Planning Mgmt.	\$135,000					\$135,000
1.2 CRTPA Certification	\$5,000					\$5,000
1.3 Capital Outlay	\$10,000					\$10,000
1.4 Funding Administration	\$20,000					\$20,000
1.7 Professional Services	\$72,000					\$72,000
<b>2. DATA COLLECTION AND DISTRIBUTION</b>						
2.1 Data Collection and Distribution	\$10,000		\$171,000		\$45,000	\$226,000
<b>3. UNIFIED PLANNING WORK PROGRAM (UPWP)</b>						
3.1 UPWP Development	\$49,250					\$49,250
<b>4. TRANSPORTATION IMPROVEMENT PROGRAM (TIP)</b>						
4.1 TIP Development	\$90,000					\$90,000
<b>5. LONG RANGE TRANSPORTATION PLAN (L RTP)</b>						
5.1 L RTP Development	\$67,500					\$1,040,408
<b>6. PUBLIC INVOLVEMENT</b>						
6.1 Public Involvement	\$70,000					\$70,000
<b>7. SYSTEMS PLANNING</b>						
7.1 Bicycle and Pedestrian Planning	\$45,000				\$210,000	\$255,000
7.2 Transit Planning		\$530,000				\$530,000
7.3 Aviation Planning				\$30,000		\$30,000
7.4 Transportation Disadvantaged	\$88,500					\$88,500
7.5 Mobility Management	\$22,608					\$22,608
<b>8. CRTPA COORDINATION</b>						
8.1 CRTPA Coordination	\$147,500					\$147,500
<b>9. OTHER PLANNING PROJECTS</b>						
9.1 Corridor Analysis	\$20,000					\$20,000
9.2 Special Transportation Planning	\$10,000					\$10,000
<b>TOTALS</b>	<b>\$862,358</b>	<b>\$530,000</b>	<b>\$171,000</b>	<b>\$30,000</b>	<b>\$255,000</b>	<b>\$2,821,266</b>

**TABLE 2.1: FY 2015 Proposed Funding Capital Region Transportation Study**

TASK NUMBER/ PROJECT TITLE	AGENCY	FHWA SEC. 112 (PL) (2)	FTA SEC. 5303 80%	LOCAL MATCH 10%	STATE MATCH FDOT 10%	TOTAL FTA SEC 5303	FTA SEC. 5307	LOCAL MATCH (COT)	TOTAL FTA SEC. 5307	TD TRUST FUND 100%	LOCAL OR OTHER 100%	TOTAL FEDERAL (FHWA, FTA)	TOTAL STATE	TOTAL LOCAL	GRAND TOTAL
<b>1. ADMINISTRATION</b>															
1.1 Transportation Planning Management	CRTPA	\$122,000	\$30,000	\$3,750	\$3,750	\$ 37,500									\$159,500
1.2 CRTPA Certification	CRTPA	\$5,000													\$5,000
1.3 Capital Outlay	CRTPA	\$10,000													\$10,000
1.4 Funding Administration	CRTPA	\$20,000													\$20,000
1.5 FDOT Assistance for PL funds (1)	FDOT												\$ 145,719		\$145,719
1.6 FDOT Match for 530 funds	FDOT														\$0
1.7 Professional Services	CRTPA	\$72,000													\$72,000
<b>TOTAL Administration</b>		<b>\$229,000</b>	<b>\$30,000</b>	<b>\$3,750</b>	<b>\$3,750</b>	<b>\$37,500</b>						<b>\$259,000</b>	<b>\$145,719</b>	<b>\$3,750</b>	<b>\$412,219</b>
<b>2. DATA COLLECTION AND DISTRIBUTION</b>															
2.1 Data Collection and Distribution	CRTPA COT-TE LC-PW	\$10,000					\$10,000					\$171,000 \$45,000	\$20,000	\$171,000 \$45,000	\$10,000 \$45,000
<b>TOTAL Data Collection and Distribution</b>		<b>\$10,000</b>									<b>\$216,000</b>	<b>\$10,000</b>		<b>\$216,000</b>	<b>\$226,000</b>
<b>3. UNIFIED PLANNING WORK PROGRAM (UPWP)</b>															
3.1 UPWP Development	CRTPA	\$18,000	\$25,000	\$3,125	\$3,125	\$31,250						\$43,000	\$3,125	\$3,125	\$49,250
<b>4. TRANSPORTATION IMPROVEMENT PROGRAM (TIP)</b>															
4.1 TIP Development	CRTPA	\$40,000	\$40,000	\$5,000	\$5,000	\$50,000						\$80,000	\$5,000	\$5,000	\$90,000
<b>5. YEAR 2030 LONG RANGE TRANSPORTATION PLAN (LRTP)</b>															
5.1 LRTP Development see also Task 1.5	CRTPA FDOT	\$30,000	\$20,000	\$2,500	\$2,500	\$25,000						\$50,000	\$2,500	\$2,500	\$55,000
															\$0
<b>6. PUBLIC INVOLVEMENT</b>															
6.1 Public Involvement	CRTPA	\$45,000	\$20,000	\$2,500	\$2,500	\$25,000						\$65,000	\$2,500	\$2,500	\$70,000
<b>7. SYSTEMS PLANNING</b>															
7.1 Bicycle / Pedestrian Planning	CRTPA	\$45,000													\$45,000
7.2 Transit Planning	COT-SM						\$130,000		\$130,000						\$130,000
7.3 Aviation Planning	COT-AD										\$0				\$0
7.4 Transportation Disadvantaged	CRTPA		\$2,000	\$250	\$250	\$2,500				\$86,000					\$88,500
7.5 Mobility Management	CRTPA	\$10,000	\$9,286	\$1,161	\$1,161	\$11,608									\$22,608
<b>TOTAL Systems Planning</b>		<b>\$55,000</b>	<b>\$11,286</b>	<b>\$1,411</b>	<b>\$1,411</b>	<b>\$14,108</b>	<b>\$130,000</b>	<b>\$0</b>	<b>\$130,000</b>	<b>\$86,000</b>	<b>\$0</b>	<b>\$196,286</b>	<b>\$87,411</b>	<b>\$1,411</b>	<b>\$286,108</b>
<b>8. CRTPA COORDINATION</b>															
8.1 CRTPA Coordination	CRTPA	\$110,000	\$30,000	\$3,750	\$3,750	\$37,500						\$140,000	\$3,750	\$3,750	\$147,500
<b>9. OTHER PLANNING PROJECTS</b>															
9.1 Corridor Analysis	CRTPA	\$20,000													\$20,000
9.2 Special Transportation Projects	CRTPA	\$10,000													\$10,000
<b>TOTAL Other Planning Projects</b>		<b>\$30,000</b>										<b>\$30,000</b>			<b>\$30,000</b>
<b>GRAND TOTAL</b>		<b>\$567,000</b>	<b>\$176,286</b>	<b>\$22,036</b>	<b>\$22,036</b>	<b>\$220,358</b>	<b>\$130,000</b>	<b>\$0</b>	<b>\$130,000</b>	<b>\$86,000</b>	<b>\$216,000</b>	<b>\$873,286</b>	<b>\$395,724</b>	<b>\$238,036</b>	<b>\$1,386,077</b>

Key to abbreviations:

(1) HP funds CRTPA = Capital Region Transportation Planning Agency

(2) FDOT soft match included COT-TE = City of Tallahassee Traffic Engineering

COT-AD = City of Tallahassee Aviation Department

FHWA = Federal Highway Administration

FTA = Federal Transit Administration

COT-SM = City of Tallahassee StarMetro

TD = Commission for the Transportation Disadvantaged

LC-PW = Leon County Public Works



**TABLE 2.2: FY 2016 Proposed Funding Capital Region Transportation Study**

TASK NUMBER/ PROJECT TITLE	AGENCY	FHWA SEC. 112 (PL) (2)	FTA SEC. 5303 80%	LOCAL MATCH 10%	STATE MATCH FDOT 10%	TOTAL FTA SEC 5303	FTA SEC. 5307	LOCAL MATCH (COT)	TOTAL FTA SEC. 5307	TD TRUST FUND 100%	LOCAL OR OTHER 100%	TOTAL FEDERAL (FHWA, FTA)	TOTAL STATE	TOTAL LOCAL	GRAND TOTAL
<b>1. ADMINISTRATION</b>															
1.1 Transportation Planning Managem	CRTPA	\$110,000	\$20,000	\$2,500	\$2,500										\$135,000
1.2 CRTPA Certification	CRTPA	\$5,000													\$5,000
1.3 Capital Outlay	CRTPA	\$10,000													\$10,000
1.4 Funding Administration	CRTPA	\$20,000													\$20,000
1.5 FDOT Assistance for PL funds (1)	FDOT												\$145,719		\$145,719
1.6 FDOT Match for 530 funds	FDOT														\$0
1.7 Professional Services	CRTPA	\$72,000													\$72,000
<b>TOTAL Administration</b>		<b>\$217,000</b>	<b>\$20,000</b>	<b>\$2,500</b>	<b>\$2,500</b>	<b>\$25,000</b>						<b>\$237,000</b>	<b>\$145,719</b>	<b>\$2,500</b>	<b>\$387,719</b>
<b>2. DATA COLLECTION AND DISTRIBUTION</b>															
2.1 Data Collection and Distribution	CRTPA	\$10,000													\$10,000
	COT-TE													\$171,000	\$171,000
	LC-PW										\$45,000				\$45,000
<b>TOTAL Data Collection and Distribution</b>		<b>\$10,000</b>									<b>\$45,000</b>	<b>\$10,000</b>		<b>\$171,000</b>	<b>\$226,000</b>
<b>3. UNIFIED PLANNING WORK PROGRAM (UPWP)</b>															
3.1 UPWP Development	CRTPA	\$18,000	\$25,000	\$3,125	\$3,125	\$31,250						\$43,000	\$3,125	\$3,125	\$49,250
<b>4. TRANSPORTATION IMPROVEMENT PROGRAM (TIP)</b>															
4.1 TIP Development	CRTPA	\$40,000	\$40,000	\$5,000	\$5,000	\$50,000						\$80,000	\$5,000	\$5,000	\$90,000
<b>5. YEAR 2030 LONG RANGE TRANSPORTATION PLAN (LRTP)</b>															
5.1 LRTP Development see also Task 1.5	CRTPA	\$30,000	\$30,000	\$3,750	\$3,750	\$37,500						\$60,000	\$3,750	\$3,750	\$67,500
	FDOT											\$972,908			\$972,908
<b>6. PUBLIC INVOLVEMENT</b>															
6.1 Public Involvement	CRTPA	\$45,000	\$20,000	\$2,500	\$2,500	\$25,000						\$65,000	\$2,500	\$2,500	\$70,000
<b>7. SYSTEMS PLANNING</b>															
7.1 Bicycle / Pedestrian Planning	CRTPA	\$45,000										\$ 210,000.00			\$255,000
7.2 Transit Planning	COT-SM						\$530,000								\$530,000
7.3 Aviation Planning	COT-AD										\$30,000				\$30,000
7.4 Transportation Disadvantaged	CRTPA		\$2,000	\$250	\$250	\$2,500				\$86,000					\$88,500
7.5 Mobility Management	CRTPA	\$10,000	\$9,286	\$1,161	\$1,161	\$11,608						\$ 22,608			\$22,608
<b>TOTAL Systems Planning</b>		<b>\$55,000</b>	<b>\$11,286</b>	<b>\$1,411</b>	<b>\$1,411</b>	<b>\$14,108</b>	<b>\$530,000</b>	<b>\$0</b>	<b>\$530,000</b>	<b>\$86,000</b>	<b>\$30,000</b>	<b>\$ 232,608.00</b>	<b>\$87,411</b>	<b>\$31,411</b>	<b>\$926,108</b>
<b>8. CRTPA COORDINATION</b>															
8.1 CRTPA Coordination	CRTPA	\$110,000	\$30,000	\$3,750	\$3,750	\$37,500						\$140,000	\$3,750	\$3,750	\$147,500
<b>9. OTHER PLANNING PROJECTS</b>															
9.1 Corridor Analysis	CRTPA	\$20,000													\$20,000
9.2 Special Transportation Projects	CRTPA	\$10,000													\$10,000
<b>TOTAL Other Planning Projects</b>		<b>\$30,000</b>										<b>\$30,000</b>			<b>\$30,000</b>
<b>GRAND TOTAL</b>		<b>\$555,000</b>	<b>\$176,286</b>	<b>\$22,036</b>	<b>\$22,036</b>	<b>\$220,358</b>	<b>\$530,000</b>	<b>\$0</b>	<b>\$530,000</b>	<b>\$86,000</b>	<b>\$75,000</b>	<b>\$897,608</b>	<b>\$251,255</b>	<b>\$223,036</b>	<b>\$2,966,985</b>

Key to abbreviations:

(1) HP funds

(2) FDOT soft match included

CRTPA = Capital Region Transportation Planning Agency

COT-TE = City of Tallahassee Traffic Engineering

COT-AD = City of Tallahassee Aviation Department

FHWA = Federal Highway Administration

FTA = Federal Transit Administration

COT-SM = City of Tallahassee StarMetro

TD = Commission for the Transportation Disadvantaged

LC-PW = Leon County Public Works

## SECTION 7: Systems Planning

UPWP Task Title: TRANSIT PLANNING	UPWP Task Number: 7.2	
Agency Responsible: StarMetro (City of Tallahassee)	FY 2015	FY 2016
	Funding Source: FTA 5307: \$130,000 Local Match (COT): -0- (matched with toll revenue credits	Funding Source: FTA 5307: \$130,000 Local Match (COT): -0- (matched with toll revenue credits FTA5339: \$400,000

### TASK SCHEDULE

JUL AUG SEP OCT NOV DEC JAN FEB MAR APR MAY JUN

### TASK PURPOSE

To consistently provide and continually improve effective, safe, and reliable public transit services to the residents of and visitors to Tallahassee region.

### PREVIOUS WORK (FYs 2013 and 2014)

StarMetro completed the following tasks:

#### Intelligent Transportation System:

StarMetro began to implement its Intelligent Transportation System (ITS). This application automates the steps associated with creating and managing our fixed-route schedules. In 2012, StarMetro will begin implementing Automated Vehicle Location Systems to provide location of all buses. Computers monitor buses for unusual or suspicious behaviors.

#### Route Restructuring:

StarMetro decentralized its bus system on July 11<sup>th</sup>, 2011 to better meet the growing needs of the community. Public meetings were held in preparation for these changes and volunteers assisted customers on their trips. Public meetings were also held following the route changes so StarMetro staff could understand the strengths and weaknesses of the new system and make needed adjustments throughout the year.

#### Shelter Installation

StarMetro installed 43 shelters in preparation for the decentralized system. These shelters are located at transfer locations and stops with high ridership.

#### Transit Accessibility

StarMetro coordinated with CRTPA, the City of Tallahassee, and other partners to enhance the accessibility of transit routes to pedestrians, bicyclists, and human services populations. Public Works has been charged with addressing the sidewalk needs meeting the new system route criterion. A total of over 100 needed sidewalk segments meeting this criterion were identified.

#### Replacement Buses:

StarMetro purchased 12 buses in 2010 and 5 buses in 2011. A grant was received by the United States Department of Transportation to purchase four zero emission, all-electric buses. These buses will arrive at StarMetro headquarters in the spring.

#### University Partnerships:

The development of Star Metro's partnerships with Florida State University, Florida Agricultural & Mechanical University and Tallahassee Community College continues to be one of StarMetro's biggest, non-Capital Project Achievements. StarMetro has developed solid relations with all three institutions and moved forward with improved services for the student population.

#### Electric Buses:

StarMetro received a grant from the United States Department of Transportation to purchase four zero emission, all-electric buses. The grant included funding for the construction of a fast charging station. StarMetro researched modifications required for the garage to accommodate the new electric buses.

### **METHODOLOGY (FY 2015)**

StarMetro will use the recommendations from 2010 – 2020 Transit Development Plan and the 2035 Long Range Transportation Plan as well as internal initiatives to improve transit in the City of Tallahassee and the Tallahassee metropolitan statistical area. These activities are as follows:

#### Intelligent Transit System (ITS):

StarMetro will continue to implement its Intelligent Transportation System (ITS) this term. Automated Vehicle Location Systems will provide the location of all buses. Computers will monitor buses for unusual or suspicious detours or behaviors.

#### Remote Transfer Facilities:

StarMetro has land for the development of two remote transfer facilities (or, Multi-Modal Facilities). Park-and-ride facilities are also planned at distant sites.

#### University Partnerships:

StarMetro will continue one of the biggest, non-Capital Project achievements ~~has been the ongoing~~ development of StarMetro's partnerships with Florida State University, Florida Agricultural & Mechanical University and ~~Tallahassee Community College~~. StarMetro will work with ~~all three~~ both institutions to develop increased funding methods for improved service along University routes and fixed-route service.

#### Route Restructuring:

StarMetro will continue to improve the new decentralized route system to better meet the growing needs of the community. This will prevent route over-lapping, redundancy and inefficiency.

#### Electric Buses:

~~StarMetro received a grant from the United States Department of Transportation to purchase four zero emission, all-electric buses. The grant includes funding for the construction of a fast charging station. StarMetro will research modifications required for the garage to accommodate the new electric buses.~~

#### Alternatives Analysis:

StarMetro has been approved for an FTA 5339 Grant for an Alternatives Analysis. This analysis will study an arterial street undergoing higher-density, mixed-use redevelopment. The corridor runs along Tennessee Street/Mahan Drive between Capital Circle East and West, through Florida State University, Tallahassee Community College and downtown. The project team will evaluate transit-supportive changes to city plans and codes as part of the work plan.

#### METHODOLOGY (FY 2016)

Upon its completion, StarMetro will use the recommendations from 2010 – 2020 Transit Development Plan, currently in development and the 2035 Long Range Transportation Plan as well as internal initiatives to improve transit in the City of Tallahassee and the Tallahassee metropolitan statistical area. A high priority is to begin operating regional routes to surrounding counties.

#### Regional Service

Continue to cooperatively plan for and implement regional transit service with StarMetro's planning partners. StarMetro currently serves the city of Tallahassee and provides marketing and management support for Gadsden Express service to Quincy and Midway. There are plans for expanded public transportation in Leon, Gadsden, Jefferson, and Wakulla counties. As the largest provider in the region, StarMetro should be represented in efforts to plan and implement regional service.



March 9, 2015

AGENDA ITEM 3

**CONSENT ITEMS PULLED FOR DISCUSSION**



## AGENDA ITEM 4A

**CONNECTIONS 2040 REGIONAL MOBILITY PLAN (RMP)  
PROJECT RANKING AND REVENUES**

REQUESTED BY: CRTPA

TYPE OF ITEM: Discussion

**STATEMENT OF ISSUE**

The purpose of this item is to present the Connections 2040 Regional Mobility Plan (RMP) Opportunity Plan projects as ranked using the Evaluation Criteria to Produce the Needs Plan. Additionally, the Project Team will be presenting the revenues for the Cost Feasible Plan.

**PREVIOUS AGENDA ITEMS**

June 17, 2013 – Agenda Item 5A -	Scope-of-Services
September 16, 2013 – Agenda Item 5D -	Consultant Selection
November 18, 2013 – Agenda Item 2B –	Contract Authorization
April 14, 2014 – Agenda Item 4E -	Project Kick-off
May 19, 2014 – Agenda Item 4A -	Mobility Plan Goals
June 16, 2014 – Agenda Item 5D -	Public Involvement plan
September 15, 2014 Agenda Item 5D -	Public Workshop Announcement
October 20, 2014 CRTPA Retreat -	Prioritization Process
November 17, 2014 Agenda Item 5D -	Existing Conditions Report
January 12, 2015 Agenda Item 6A -	Draft Project Prioritization Process
February 9, 2015 Agenda Item 2A -	Project Prioritization Process

**HISTORY AND ANALYSIS****Background**

At the February 9, 2015 CRTPA Board meeting, members approved the Evaluation Criteria to be utilized for the Connections 2040 Regional Mobility Plan (RMP). The Final Evaluation Criteria is shown as **Attachment 1A (General Considerations), 1B (Bike and Pedestrian), and 1C (Roadway)**. In addition to the Evaluation Criteria, the Project Team included the Opportunity Plan which included the projects proposed for consideration in the RMP process. This Opportunity Plan is further detailed in this agenda item and is shown as **Attachment 2**. The schedule for the remainder of the project is included below to ensure that members are aware of remaining project tasks.

## Project Schedule

February 9, 2015 –	Approval of Evaluation Criteria - <b>COMPLETED</b>
February 9, 2015 –	Review and additions to Opportunities Plan - <b>COMPLETED</b>
March 3, 2015 –	CMAC and TAC meetings - <b>COMPLETED</b>
March 9, 2015* –	<b>Presentation of project rankings (applying) Evaluation Criteria and Opportunities Plan</b>
March 9, 2015* -	<b>Review of Connection 2040 RMP Revenues</b>
April 13 -	(no later than) – Ad for Draft Cost Feasible Plan in paper
April 14, 2015 –	CMAC and TAC Meetings
April 20, 2015* –	<b>CRTPA Meeting - Draft Cost Feasible Plan</b>
April 22, 2015 –	Public Meeting for Draft Cost Feasible Plan
May 12, 2015 -	(no later than) – Ad for Draft Final Cost Feasible Plan in paper
May 12, 2015 –	CMAC and TAC Meetings
May 18, 2015* –	<b>CRTPA Meeting - Draft Final Cost Feasible Plan</b>
May 22, 2015 –	Public Meeting for Draft Final Cost Feasible Plan
June 12, 2015 -	(no later than) – Ad for Final Cost Feasible Plan
June 22, 2015 –	Public Hearing – Final Cost Feasible Plan
June 23, 2015 -	CMAC and TAC Meetings
June 29, 2015* –	<b>Cost Feasible Plan Adoption</b>
June 29, 2015 –	<b>CRTPA Priority Projects List(s) Adoption</b>
August 10, 2015 –	Submittal of Priority Project List to FDOT

### \* - CRTPA Meeting

## Opportunity Plan

The Opportunity Plan, **Attachment 2**, included over 1,500 projects for consideration in the RMP process. Since the plan was presented, the Project Team has further refined the plan to ensure eligibility, remove duplicative projects, remove funded projects, and detail existing facilities to provide CRTPA Board members a clear picture of the projects being considered for funding. To assist in locating these projects, **Attachment 2** includes a project number (column1) and an attachment number (column 2). Each of the detailed efforts regarding the Opportunity Plan is discussed below:

Miscellaneous Projects – There are projects that were included for consideration that are not functionally the responsibility of the CRTPA. For example, bridge prioritization is based on the condition of the bridge and is a separate funding category that is handled by the Florida Department of Transportation (FDOT). Therefore, all bridge projects were removed from the Opportunity Plan Project List. The bridge projects will be discussed with the appropriate FDOT staff to ensure the concerns of the region are expressed.

In addition to bridge projects, resurfacing and paving projects are not functions the CRTPA prioritizes for funding. The resurfacing projects (state roads) are determined by FDOT based on condition and are programmed from year to year with the results being incorporated into the Draft Work Program. Local resurfacing and paving projects are accommodated through other FDOT programs such as the Small County Road Assistance Program (SCRAP).

<http://www.flsenate.gov/laws/statutes/2010/339.2816>), Small County Outreach Program (SCOP - <http://www.flsenate.gov/laws/statutes/2010/339.2816>), and the County Incentive Grant Program (CIGP - <http://www.flsenate.gov/laws/statutes/2010/339.2817>). Therefore, all of the resurfacing and paving projects were removed from the Opportunity Plan Project List.

In conjunction with the resurfacing and paving projects, there were several projects seeking consideration for the inclusion of wider shoulders for bike facilities. Recently, the FDOT has decided that wider shoulders for bike facilities will be included in all resurfacing projects. Based on this decision, all wider shoulder bike facilities were removed from the Opportunity Plan Project List.

Other efforts not meeting eligibility included sharrow projects, bike routing, crosswalk improvements, railroad crossing improvements, landscaping, drainage, stormwater, streetscaping, private trails, and trails in the St. Marks Wildlife Refuge. Many of these projects such as the sharrow and crosswalk improvements can apply for funding through programs such as the Transportation Alternatives Program (<http://www.dot.state.fl.us/emo/alternatives/alternatives.shtm>).

Lastly, one of the issues regarding the adopted RMP is the large amount of projects that were seeking funds for sidewalks on the “other side of the road”. The Project Team is well aware of efforts to widen sidewalks in high pedestrian areas. The major point of contention with these efforts is the need for the “2<sup>nd</sup>” sidewalk or wider sidewalk while other areas have no sidewalk at all. In instances where the project was to include the “2<sup>nd</sup>” sidewalk or widen existing sidewalks, the project was removed, unless the sidewalk was a Safe Route to School inclusion.

In total 339 projects were removed through this process.

**Duplicative Projects** – When the Opportunity Plan Project List was being developed many plans had overlapping projects that were reviewed and either removed or had limits altered to reflect multiple projects. In many instances, sidewalk projects were identified multiple times by municipalities and then through the Safe Routes to School plans. In total 154 projects were removed through duplicative efforts.

**Funded Projects** – All Transportation Improvement Program (TIP) projects are automatically included in the Opportunities Plan to ensure that all on-going efforts are captured. These projects are reviewed to determine if the final phase is programmed in the TIP and if it was the project was removed from the Opportunity Plan Project List. In total 29 projects were removed via this analysis.

**Completed Projects** – By default, all projects currently in the adopted RMP are included in the Opportunity Plan. These projects are reviewed to determine if they were completed and if they were they were removed from the Opportunity Plan Project List. In total 17 projects were removed from the Opportunity Plan through this process.

**Projects Under \$300,000** – In many instances a project that was submitted was estimated to cost less than \$300,000. These projects have the Transportation Alternatives Program



(<http://www.dot.state.fl.us/emo/alternatives/alternatives.shtm>) that they can apply for funding and were therefore removed from the Opportunity Plan Project List. The process eliminated 777 projects from consideration.

**Transit Projects** – The Transit Development Plan (TDP) is being developed as a component of the Connections 2040 RMP. This effort will include transit projects in support of the TDP and therefore any transit projects were removed from the ranking process. The transit projects that were removed totaled 28.

Total projects removed from Opportunity Plan Project List:

Bridge, Resurfacing, Existing Sidewalks, Paving, Paved Shoulders	
Sharrows, Bike Routing, Railroad Crossings,	
Railroad, Crosswalks, Drainage, Stormwater,	
Ineligible Trail, <b>Attachment 3</b>	340 Projects
Duplicate Projects, <b>Attachment 4</b>	154 Projects
Funded Projects, <b>Attachment 5</b>	29 Projects
Completed Projects, <b>Attachment 6</b>	17 Projects
Projects Under \$300,000, <b>Attachment 7</b>	777 Projects
Transit Projects, <b>Attachment 8</b>	28 Projects
Total	1345 Projects

The elimination of the projects as listed above from the Opportunity Plan leaves a **Needs Plan** with 129 bike and pedestrian projects and 142 roadway projects, shown as **Attachment 9A – Roadway Needs Plan** and **9B – Bike and Pedestrian Needs Plan**.

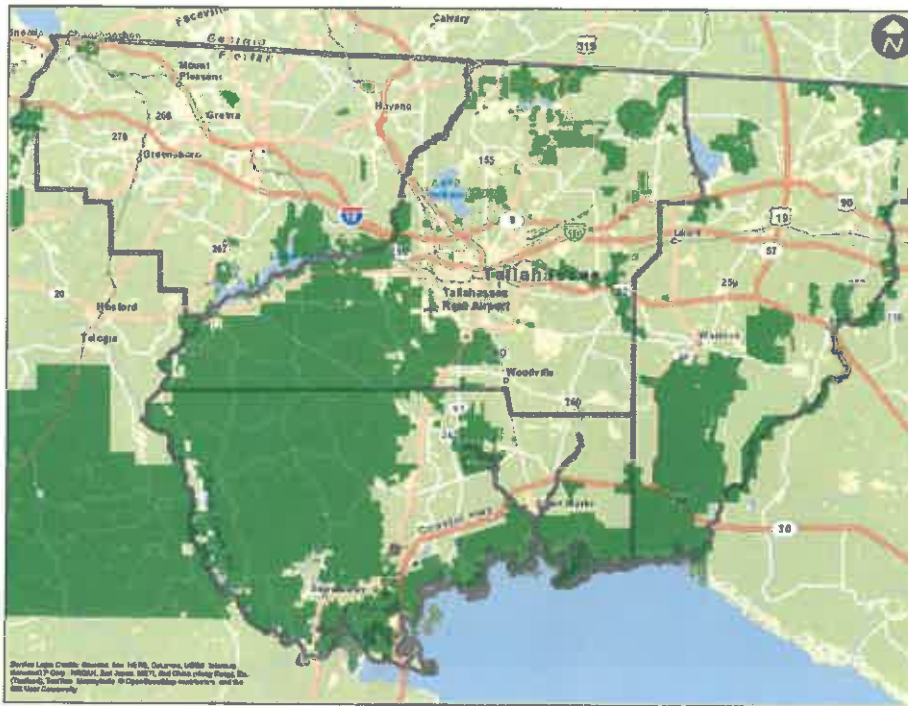
## Project Evaluation

The next step in the process was to take the 277 remaining projects and score them utilizing the Evaluation Criteria that the CRTPA Board approved on February 9, 2015. One of the efforts that the

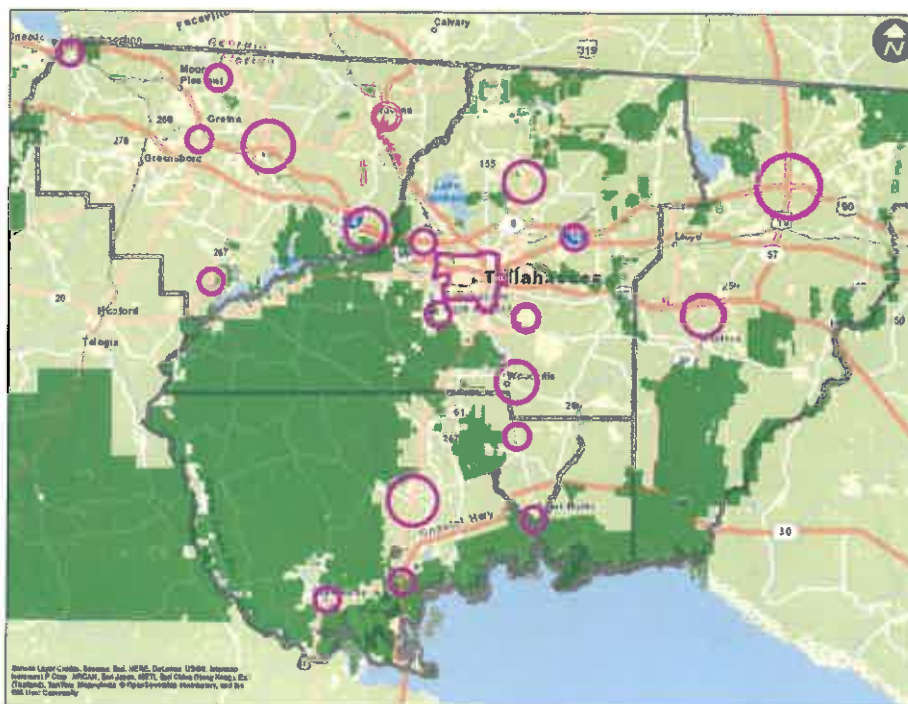
Project Team undertook was to aggregate the Economic Development areas, the Enterprise Zones, the Quality Growth Plus scenario as presented at the February 9, 2015 CRTPA Board meeting. This process is described below.



Map 1 – This map shows the CRTPA region.



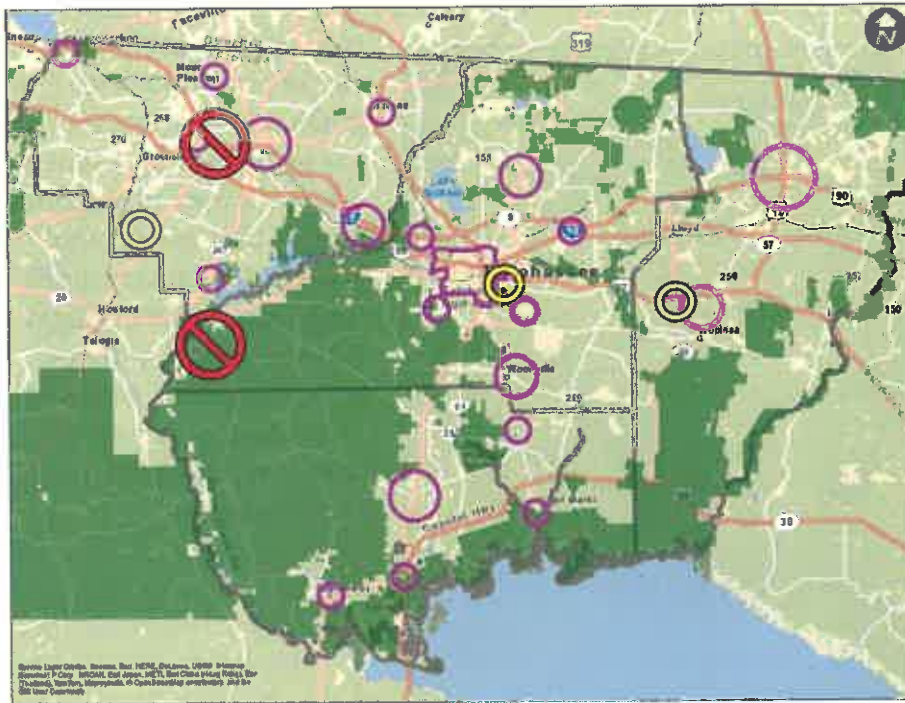
**Map 2 – This page shows where protected lands (dark green color) are located in the region which include but are not limited to, national forests, city, county and state parks, conservations lands, and wildlife refuges. Growth in most of these areas can still be achieved but may require a more stringent environmental review process.**



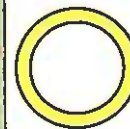
**Map 3 – These are the activity centers as developed during the Regional Mobility Plan (2010).**







Map 4 – Based on a review of the activity centers additional areas that are recommended to be included are the Market Street Activity Center in Leon County, the Lloyd Activity Center in Jefferson County, and the Greensboro Activity Center in Gadsden County.



New Activity Center

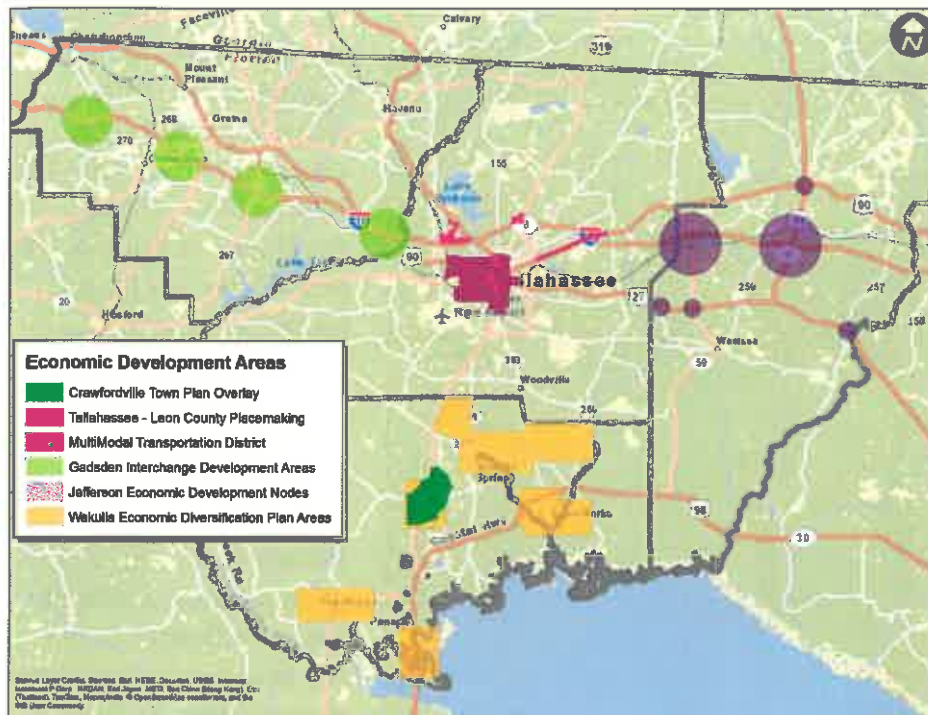


Removed Activity Center

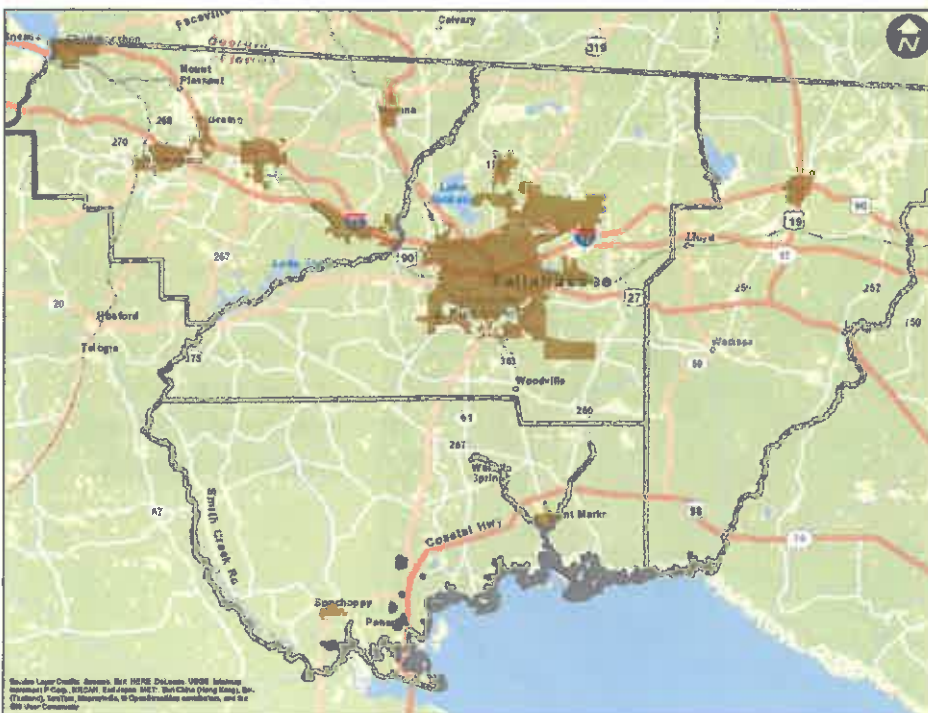
Two areas removed (based on the Gadsden County Evaluation and Appraisal Report) are the Robertsville Activity Center northwest of Quincy and the Lake Talquin Activity Center southwest of Quincy.



Map 5 – Enterprise zones in the CRTPA region are shown with the black lines.

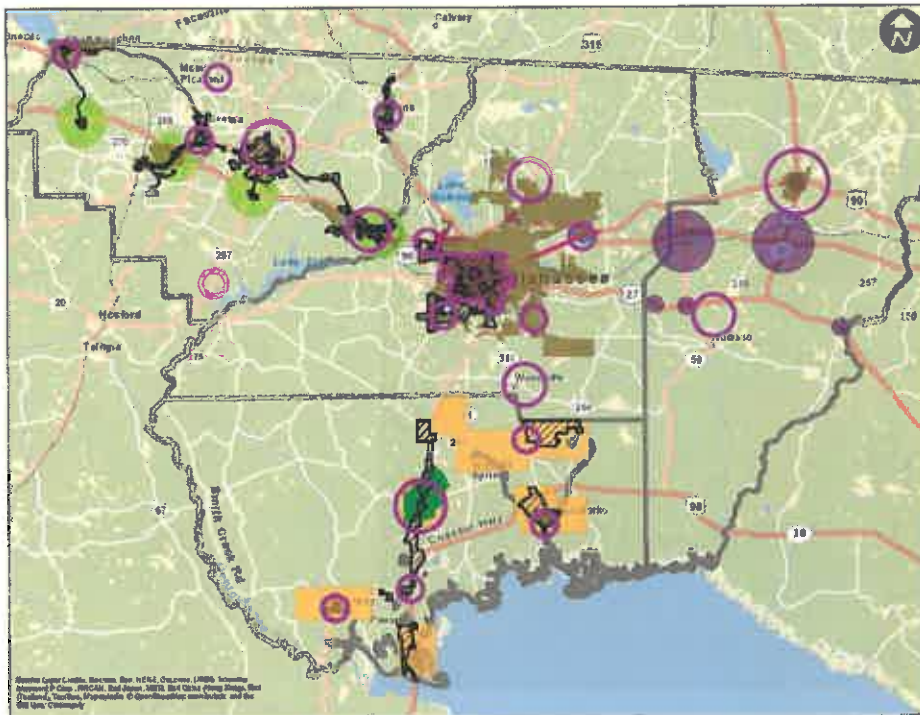


Map 6 – There are varying Economic Development areas in the region and they are shown on this map.



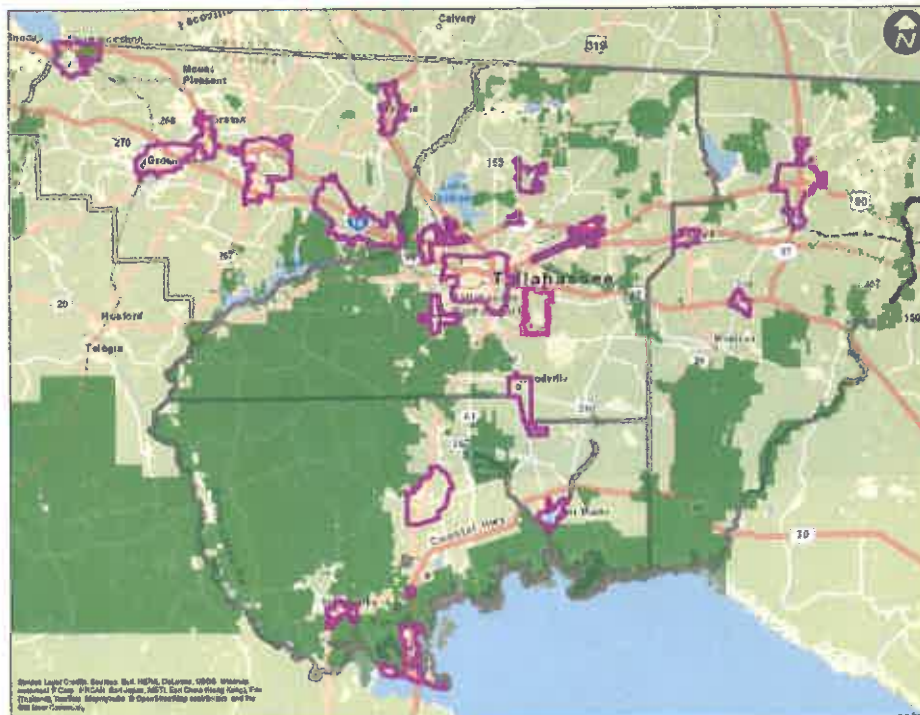
Map 7 – This map shows the municipal borders of the incorporated cities in the region.





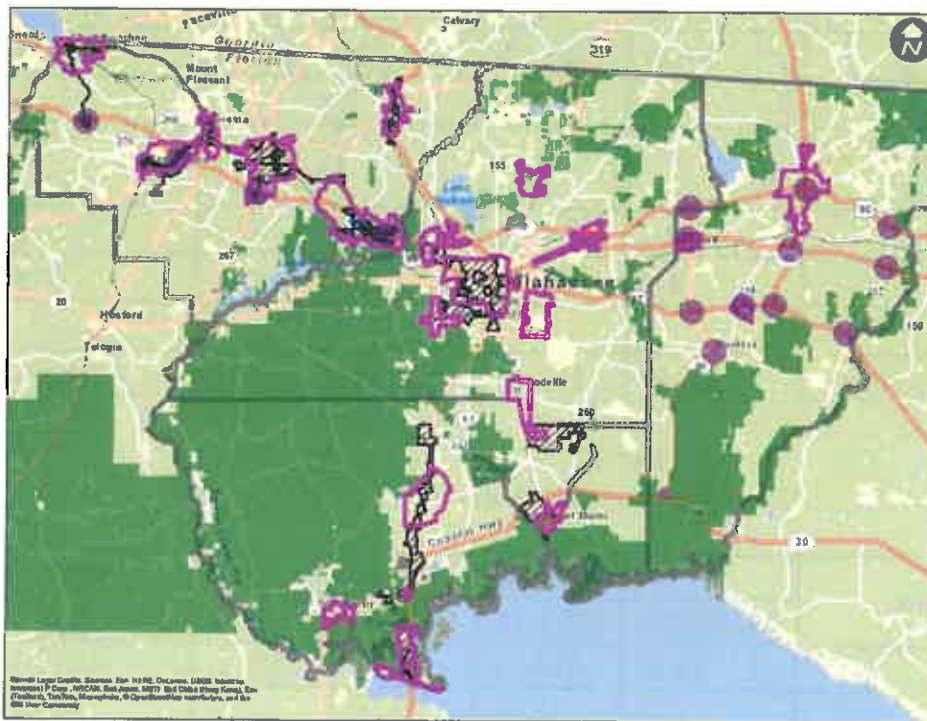
**Map 8 –** This map aggregates all of the previous maps to show where the focus areas will be with the Economic Development Criteria. The Activity Centers (purple circles) were at first symbols and did not carry any more meaning than the representation of the Activity Center. In further discussions with the Project Team, the circles need to represent better area of influence to use GIS as a way to objectively measure the projects.

Therefore, a quarter of a mile border was drawn around the economic development borders to “smooth” the borders and capture projects that are on the fringe of the areas but may influence the economic development center. The only economic development area that will remain the same is the Enterprise Zones since they have specific borders. Additionally, the only Activity Center border that remains the same in the Multi-modal Transportation District in Tallahassee/Leon County since the border is specifically defined.



**Map 9 –** The “smoothed” borders of the Activity Centers are represented on this map. This map includes the changes as outlined on page 9.

- Activity Centers that were added include Greensboro (Gadsden), Lloyd (Jefferson), Waukeenah (Jefferson), Panacea (Wakulla), Medart (Wakulla), Sustainable Community (Wakulla), Woodville (Leon), and the Market District (Leon) based on the land use categories in the respective county FLUMs. Additionally, the Tallahassee Regional Airport was added based on the FLUM.
- Added Crawfordville based on the boundary identified in the Crawfordville Town Plan.
- Other additions include Southwood, I-10/CCNW interchange, and Mahan Drive/I-10 interchange based on the FLUM.
- The Placemaking Districts (Leon) were added.
- Removed St. Johns/Robertsville (Gadsden) and Lake Talquin/Wetumpka (Gadsden) areas.
- Created a 1-mile buffer around interchanges and major intersections in Gadsden and Jefferson County (shown on Map 10).



Map 10 – This map represents the combination of Activity Centers and Enterprise Zones. This is the map that was utilized to determine the projects that meet the General Considerations Criteria of “Growth Center/Economic Development Area”

## Revenues

Running concurrent with the development the ranking of projects was the development of revenues for transportation projects. This includes an analysis of existing costs and potential sources that can be implemented. The anticipated state and federal revenues for the time period of 2020 to 2040 are shown in **Table 1**. These costs include the Strategic Intermodal System (SIS) project funding provided by the FDOT.

The estimated revenues for the Leon County Sales Tax for the 2020 to 2040 time period are provided in **Table 2**.

**Table 1**  
**State and Federal Revenues 2020- 2040**

Capacity Programs	5-Year Period (Fiscal Years)				Total
	2019-2020	2021-25	2026-30	2031-40	2019-2040
SIS Highways Construction & ROW	14.94	61.50	148.99	0.00	225.43
Other Arterials	26.95	60.35	57.04	124.87	269.21
Transit	15.40	39.90	42.00	87.90	185.20
<b>Total Capacity Programs</b>	<b>57.29</b>	<b>161.75</b>	<b>248.03</b>	<b>212.77</b>	<b>679.84</b>
Transportation Management Area Funds (TMA)					
CRTPA	6.5	16.2	16.2	32.4	71.3
<b>Total TMA Funds</b>	<b>6.5</b>	<b>16.2</b>	<b>16.2</b>	<b>32.4</b>	<b>71.3</b>
<b>Total Revenues State and Federal</b>	<b>63.79</b>	<b>177.95</b>	<b>264.23</b>	<b>245.17</b>	<b>751.14</b>

**Table 2**  
**Local Revenues 2020- 2040**

Leon County Sales Tax	5-Year Period (Fiscal Years)				Total
	2019-2020	2021-25	2026-30	2031-40	2019-2040
Blueprint 2000	24.95	124.74	124.74	224.53	498.96
City of Tallahassee	3.78	18.90	18.90	34.02	75.60
Leon County	3.78	18.90	18.90	34.02	75.60
<b>Total Leon County Sales Tax</b>	<b>32.51</b>	<b>162.54</b>	<b>162.54</b>	<b>292.57</b>	<b>650.16</b>

The process of applying the revenues to the projects will be detailed at the April 20, 2015 CRTPA Board meeting.

## **NEXT STEPS**

### **Project Costs (March 2015 – After CRTPA Meeting)**

The Project Team will develop costs (by project phase) for the projects or utilize the project cost that was provided for each and every project. For projects that do not have any costs, the FDOT estimated costs will be utilized.

The purpose for the costing out of the projects is to begin the process of matching the ranked projects with the projected revenues. That is why it is important to break down each project by phase.

### **Matching Projects with Revenues (March 2015 – After CRTPA Meeting)**

At this point, the criteria has been applied, the Opportunity Plan is ready, ineligible projects have been determined, the projects are ranked, projects have costs for each phase and the revenues are identified.

### **Draft Cost Feasible Plan (April 2015)**

The results of matching projects with revenues will be the Draft Cost Feasible Plan.

### **Draft Final Cost Feasible Plan (May 2015)**

After the Draft Cost Feasible Plan is approved, staff will be holding a public meeting for comments on the document. Comments from citizens and comments from the Citizen Multimodal Advisory Committee (CMAC) and the Technical Advisory Committee (TAC) will be provided to the CRTPA Board in May.

### **Final Cost Feasible Plan (June 2015)**

After the Draft Final Cost Feasible Plan is approved, staff will be holding a public meeting for comments on the document. Comments from citizens and comments from the Citizen Multimodal Advisory Committee (CMAC) and the Technical Advisory Committee (TAC) will be provided to the CRTPA Board in June for consideration and final approval.

## **ATTACHMENT**

- Attachment 1: Evaluation Criteria
- Attachment 2: Unranked Opportunity Plan
- Attachment 3: Sharrows, Bike Routing, Railroad Crossings, Existing Sidewalks, Railroad, Crosswalks, Drainage, Stormwater, Ineligible Trail Projects
- Attachment 4: Duplicate Projects
- Attachment 5: Funded Projects
- Attachment 6: Completed Projects
- Attachment 7: Projects Under \$300,000
- Attachment 8: Transit Projects
- Attachment 9A: Roadway Needs Plan
- Attachment 9B: Bike and Pedestrian Needs Plan





## General Consideration Evaluation Criteria

Prioritization Criteria	Definition	MAP-21 Planning Factors	Connections 2040 RMP Goals	Max Points
Universal Accessibility Improvement	Project enhances Universal Accessibility by connecting compatible facility types, removing barriers, reconstructing or altering the physical environment, retrofitting existing facilities, or adding enhanced sidewalks, signage and wayfinding, signalization, crosswalk signals, painting, lighting, street furniture, shaded areas, bus stops, technology enhancements or other accessories to improve comfort and safety.	1, 2, 4, 5, 6, 8	Access, Connectivity Economic Development, Multimodalism, Safety, Public Health	60
Measure				Points
Enhances Universal Access to existing facilities				60
Enhances Universal Access to future facilities identified in an adopted plan				40
Does not enhance Universal Access to existing or planned facilities				0

**Purpose**

There has always been a need to ensure that the infrastructure that is put in place meets or exceeds the ability to accommodate a multitude of users. Whether this means ensuring curb ramps are constructed properly, barriers such as roads are not limiting access, or sidewalks and trails are provided within a project, they are providing Universal Access. In the future it would be beneficial for the CRTPA to consider a policy that addresses this issue up-front on projects as opposed to after the project is constructed.

**Application**

Examples	Criteria Points
Adding bike lanes and sidewalks to a widening or reconstruction project	60
Adding a sidewalk where one doesn't exist.	40
Building a road with no sidewalks or bike lanes.	0

## General Consideration Evaluation Criteria

Prioritization Criteria	Definition	MAP-21 Planning Factors	Connections 2040 RMP Goals	Max Points
Part of an Adopted Plan	Project exists in a currently adopted municipal, county, regional, or state plan.	5	Land Use	50
Measure				Points
Project is identified in a current state, regional, or adopted local government plan.				50
No.				0

**Purpose**

As local governments develop their infrastructure plans it is typical to have a large number of projects pursue and they will be eventually limited by revenues. These projects are still valid efforts and are just waiting for revenue to catch up to product. As long as these projects are captured in the planning efforts of local governments in sidewalk plans, town plans, bike plans, safe routes to school plans, bicycle and pedestrian master plans, trail plans, etc... they will get points for those efforts.

**Application**

Examples	Criteria Points
Sidewalk project in adopted town plan such as Crawfordville Plan	50
Road project in Regional Mobility Plan such as Woodville Highway	50
Sidewalk in Jefferson County Safe Routes to School Plan	50
Sidewalk not in Regional Mobility Plan but in adopted local plan	50
Roadway not in local plan but in Regional Mobility Plan	50
Bike trail not in master plan or feasibility plan	0

The Plans that have been identified include:

- Alternatives Analysis Study – StarMetro
- Blueprint 2000
- Capital City to the Sea Trails Master Plan
- Comprehensive Plan 2025 Jefferson County Florida
- Crawfordville Town Plan
- FDOT Work Program/CRTPA TIP
- Gadsden County Bike and Pedestrian Master Plan

**General Consideration Evaluation Criteria**

- Gadsden County Economic Development Strategies
- Gadsden County Evaluation and Appraisal Report
- Gadsden County Existing Land Use Map Development
- Gadsden County Future Land Use Map Update
- Gadsden County Interstate 10 Interchange Economic Development Strategies
- Gadsden County Safe Routes to School
- Gaines Street Report
- Greenways Master Plan – Tallahassee-Leon County
- Jefferson County 2014 Vision Action Plan
- Jefferson County Bike and Pedestrian Master Plan
- Jefferson County Transportation Plan
- Lake Jackson Town Center at Huntington “Sense of Place” Initiative
- Leon County Safe Routes to School
- Leon County Sales Tax (2020 – 2040)
- Mahan Drive (U.S. 90) Corridor Study
- Market District Action Plan – Tallahassee-Leon County
- Midtown Action Plan – Tallahassee-Leon County
- Monroe Adams Corridor Action Plan
- Quincy Beautiful
- Quincy Bypass Northern Loop Corridor Feasibility Study
- Regional Mobility Plan (2035)
- Regional Transit Study – CRTPA
- Southwood PUD
- St. Marks Redevelopment Plan
- Tallahassee - Leon County 2030 Comprehensive Plan
- Tallahassee Sidewalk Plan
- Tennessee Street Mobility and Alternatives Study
- Vision for a Sustainable Future - Jefferson County
- Wakulla County Adopted Infrastructure Plan
- Wakulla County Bike and Pedestrian Master Plan
- Wakulla County Community and Economic Development Plan
- Wakulla County Comprehensive Plan
- Woodville Highway Corridor Plan

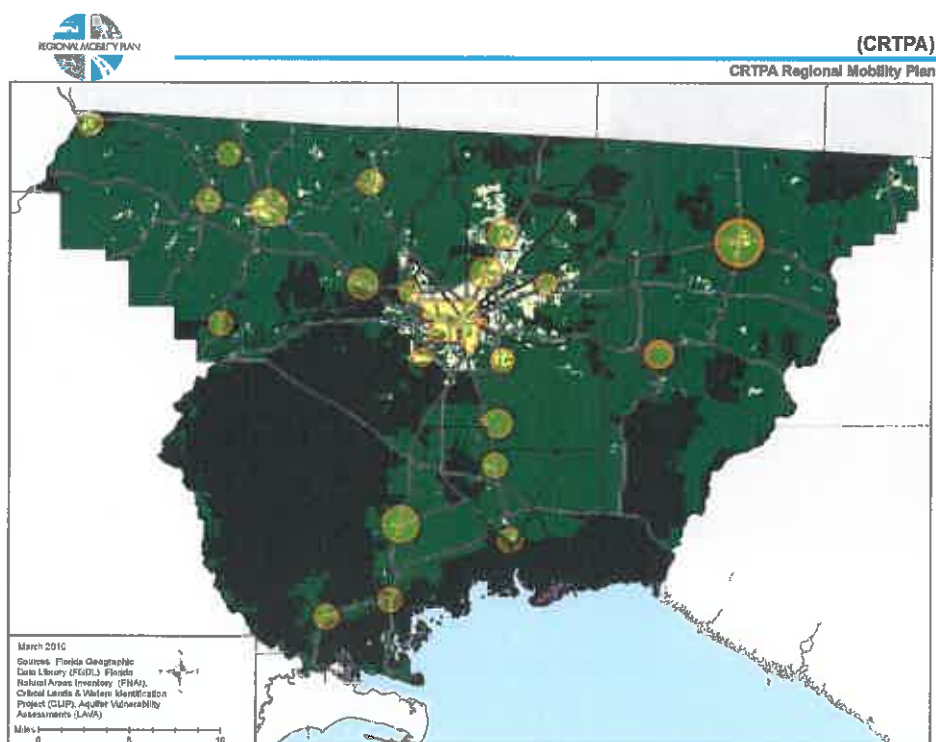
## General Consideration Evaluation Criteria

Prioritization Criteria	Definition	MAP-21 Planning Factors	Connections 2040 RMP Goals	Max Points
<b>Growth Center/ Economic Development Area</b>	Project is located in or adjacent to a growth area (contained within the Quality Growth Plus scenario, or designated as an economic development/growth area in local plans).	1, 4, 5, 6	Land Use, Economic Development, Multimodalism, Connectivity, Access, Natural Resource Protection/ Conservation	30
<b>Measure</b>				<b>Points</b>
Project is located in or adjacent to a growth area.				30
Project is not located in or adjacent to a growth area.				0

**Purpose**

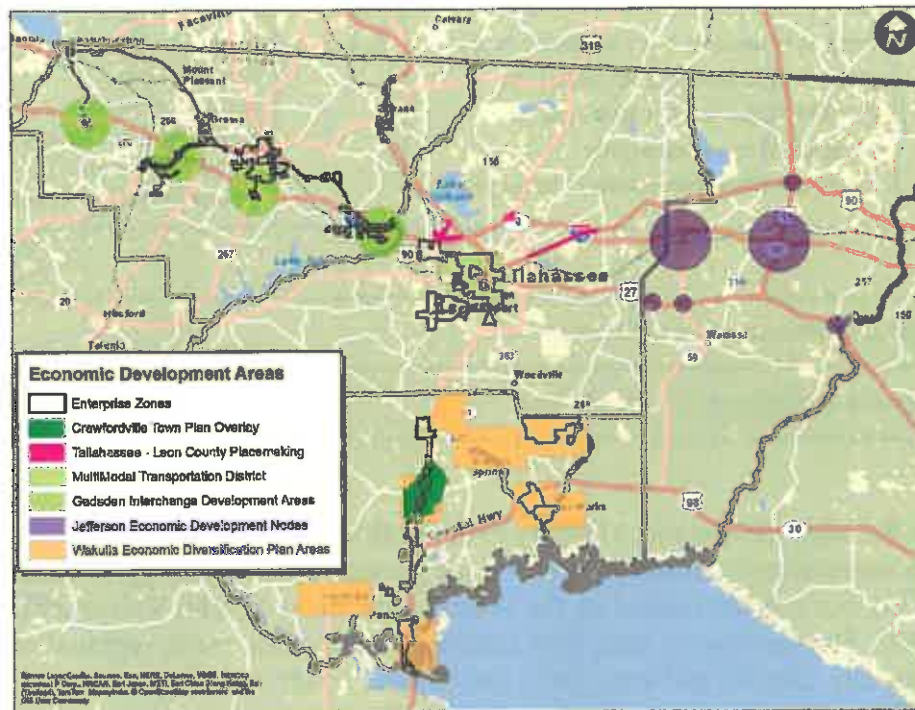
In developing the original Regional Mobility Plan (RMP), the Project Team created a map using environmental constraints to focus the effort on the growth areas in the region. The data that was utilized included, but was not limited to, the Wakulla and Leon Aquifer Vulnerability Assessment data, Florida Forever data, Tall Timbers Conservation areas, regional watersheds, national forests, city, county, and state parks and Critical Lands and Waters Inventory Project (CLIP) data. This effort became the Quality Growth Plus scenario which was adopted and used for the RMP. The good thing about this data is that it is relatively stable.

There may be small property acquisitions since 2010, but in general the vast majority of that data is still applicable. The map that was developed is shown below.




## General Consideration Evaluation Criteria

Many of the “economic development” areas are located within the growth centers. These areas are also mapped below to ensure they are also considered as well.



### Application

The Growth Centers were intended to be general areas of development, not hard lines on a map. However, there may be some projects that are adjacent to an area that receive points and others that may be perceived as adjacent. If any project is in a “grey area” in terms of an adjacent issue, it will be noted as such in case of any issue with being placed in a “tier”.



Project A is outside of the identified growth center and would not receive any point.

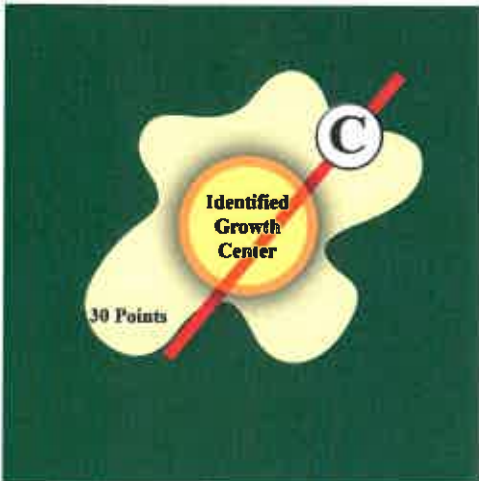


## General Consideration Evaluation Criteria


Page 7



Project B is within the identified growth center and would receive 30 points.



Project C is within the identified growth center and would receive 30 points.



Project D is within the identified growth center and would receive 30 points.


## General Consideration Evaluation Criteria

Page 8

Prioritization Criteria	Definition	MAP-21 Planning Factors	Connections 2040 RMP Goals	Max Points
Natural Environment	Project has limited impacts to sensitive natural environmental features.	5	Natural Resource Protection/ Conservation	30
Measure				Points
Project has gone through Project Development and Environmental Study and/or Efficient Transportation Decision Making review and has minimal impacts, or projects where impacts are addressed.				30
Project has moderate impacts (intersects two or three environmental features).				20
Project has substantial impacts (intersects four to five environmental features).				10
Project has impacts of potential dispute (intersects five or more environmental features or creates a new corridor through a sensitive environmental area or conservation area).				0

**Purpose**

Minimizing the impact to the environment with any project is a goal for every transportation project. Some projects actually improve environmental impacts, but they are the exception and not the rule. Therefore, it is very important to ensure that the projects they the CRTPA prioritizes highly, from an environmental perspective, are those that have minimal impacts or have been studied and have a solution for addressing environmental impacts.

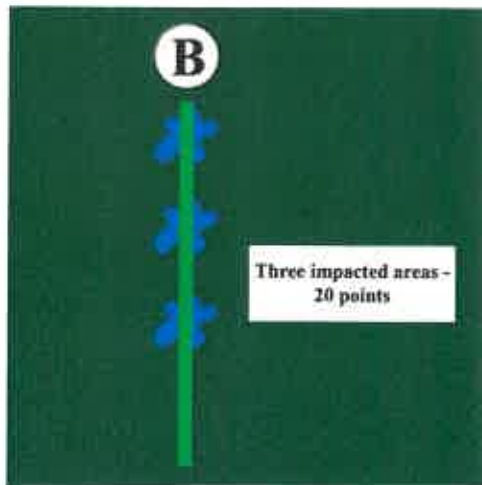
**Application**

Project A has the PD&E Study completed and has no impacts, or has addressed the impacts in the PD&E Study. This project would receive 30 points.




## General Consideration Evaluation Criteria

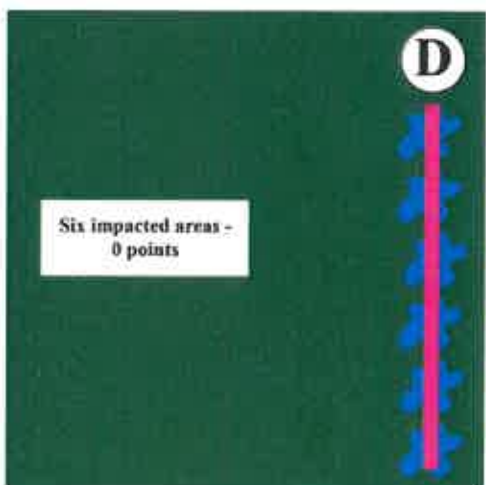
Page 9



Project B has no PD&E Study completed and has three areas of environmental impacts. This project would receive 20 points.



Project C has no PD&E Study completed and has four areas of environmental impact. This project would receive 10 points.



Project D has no PD&E Study completed and has more than 5 environmental features that it is impacting. This project would receive 0 points.

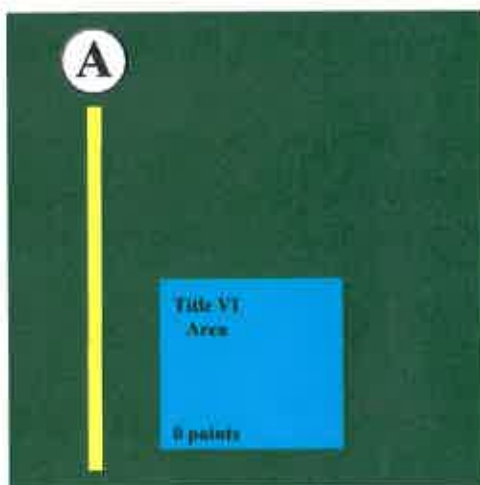
## General Consideration Evaluation Criteria

Page 10

Prioritization Criteria	Definition	MAP-21 Planning Factors	Connections 2040 RMP Goals	Max Points
Social Environment	Project provides positive contributions to designated revitalization areas and Title VI communities.	1, 2, 4, 5, 6	Access, Connectivity, Economic Development, Multimodalism, Land Use, Safety, Public Health	10
Measure				Points
Project provides positive contributions to designated revitalization areas and Title VI communities.				10
Project does not provide positive contributions to designated revitalization areas and Title VI communities.				0

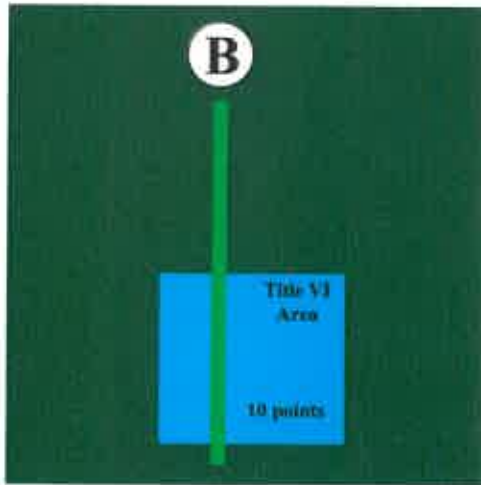
**Purpose**

Based on the 2010 Census the region has designated areas of Title VI populations. One of the CRTPA's directives is to provide transportation opportunities to these populations in the same manner as all other populations. In order to act on this direction any project that touches, goes through or is completely located in one of the areas will receive 10 points.


**Application**

Project A is outside of the Title VI population area and would receive 0 points.

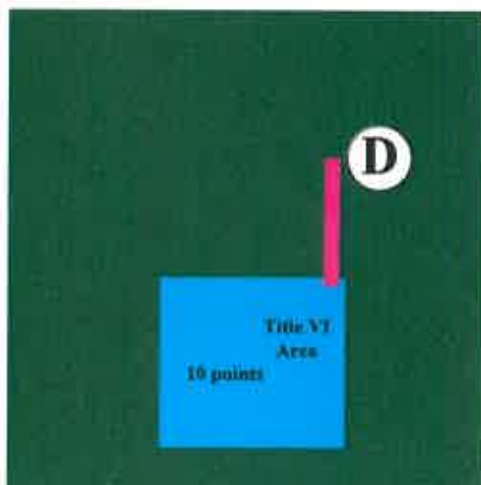
## General Consideration Evaluation Criteria



Project B runs through the Title VI population area which would give the project 10 points. This project would benefit the population by providing an external link to areas not in the Title VI population area.



Project C is entirely contained in the Title VI population area and would receive 10 points.



Project D has a small portion of the project in the Title VI population area and would receive 10 points. This project would benefit the population by providing an external link to areas not in the Title VI population area.

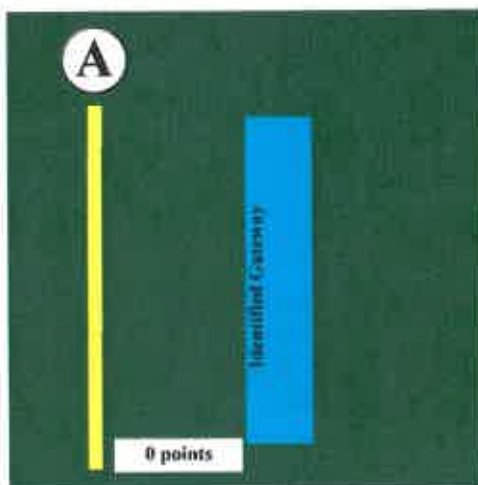
## General Consideration Evaluation Criteria

Page 12

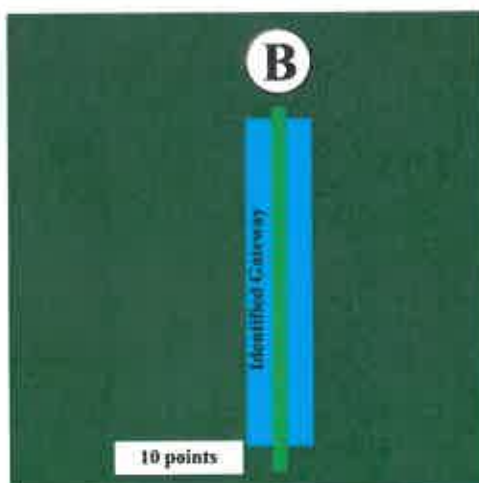
Prioritization Criteria	Definition	MAP-21 Planning Factors	Connections 2040 RMP Goals	Max Points
<b>Identified Gateway</b>	Project is located in or adjacent to an area designated as a future gateway improvement location, as identified in an adopted plan.	1, 5	Economic Development, Land Use, Access, Connectivity	10
<b>Measure</b>				<b>Points</b>
Project is located in or adjacent to an area designated as a future gateway improvement location.				10
Project is not located in or adjacent to an area designated as a future gateway improvement location.				0

**Purpose**

There are several identified gateway areas that have been identified for improvement in adopted plans. These projects have the potential to provide large impacts to the surrounding areas that they are located in and projects located in or adjacent to will receive 10 points.

**Application**

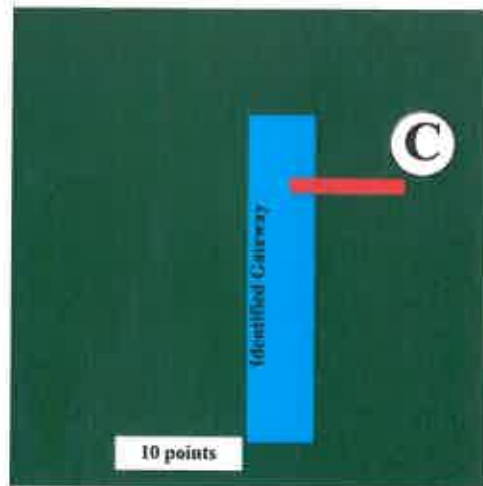
Project A is not in the gateway corridor or adjacent to it. This project would receive 0 points.



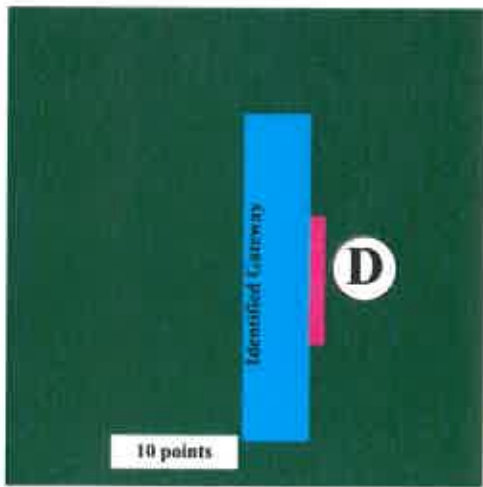
Project B runs through the identified gateway and would receive 10 points.

## General Consideration Evaluation Criteria

Page 13



Project C is partially in the gateway corridor but could have a positive impact on the corridor and would receive 10 points.




Project D is adjacent to the corridor and would receive 10 points.

## Bike and Pedestrian Evaluation Criteria

Prioritization Criteria	Definition	MAP-21 Planning Factors	Connections 2040 RMP Goals	Max Points
<b>Safety Improvement</b>	<b>Project includes location(s) that have been identified as safety concerns for cyclists, pedestrians, or differently-abled individuals in the Congestion Management Plan or Safe Routes to School Plans.</b>	<b>2, 3, 5</b>	<b>Safety, Public Health, Security, Multimodalism</b>	<b>75</b>
<b>Measure</b>				<b>Points</b>
Project includes location(s) that have been identified as safety concerns for cyclists, pedestrians, or differently-abled individuals.				75
Project does not include location(s) that have been identified as safety concerns for cyclists, pedestrians, or differently-abled individuals.				0


**Purpose**

Everyone supports the idea of “safety”, but each person has an individual concept of what “safety” is. In this situation, the CRTPA has incident location data at our disposal to review for potential improvements to the bike and pedestrian system. If there is a project that is located along one of these areas then the potential for improving the bike or pedestrian mode may be mitigated. In these cases, a project would be provided 75 points.


**Application**

With this criteria, the blue dots represent incident locations. On project A the project can address safety incident locations and therefore would receive 75 points.


## Bike and Pedestrian Evaluation Criteria



With this criteria, the blue dots represent incident locations. On project B the project can address safety incident locations and therefore would receive 75 points. It does not matter whether the incidents are grouped together or spread out over the corridor.



With this criteria, the blue dots represent incident locations. On project C there are no incident locations that can be resolved with the project. Therefore, the project would receive 0 points.



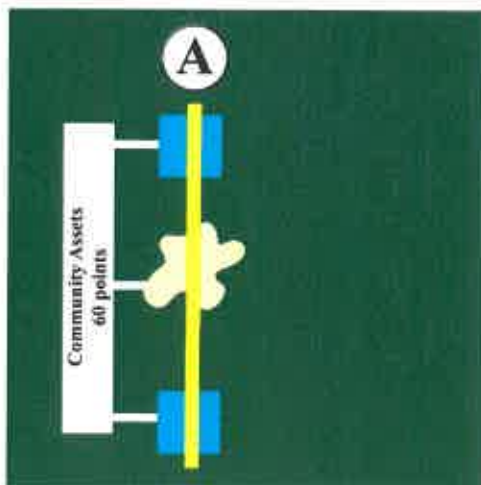
With this criteria, the blue dots represent incident locations. On project D there are only two incident locations that can be resolved with the project, but the number of resolved incident locations could be only 1 and the project would still receive points. Therefore, the project would receive 75 points.

## Bike and Pedestrian Evaluation Criteria

Prioritization Criteria	Definition	MAP-21 Planning Factors	Connections 2040 RMP Goals	Max Points
<b>Serves Community Activity Centers or Transit</b>	Project provides connections to civic uses including but not limited to downtown cores, libraries, schools, parks/nature trails, performing arts centers, fairgrounds, recreational facilities, museums, Post Offices, etc....	1, 4, 5, 6, 7	Access, Connectivity Economic Development, Land Use	60
<b>Measure</b>				<b>Points</b>
Project provides access to more than two community activity centers.				60
Project provides access to two community activity centers or transit.				40
Project provides access to a community activity center.				20
Project does not provide access to any community activity centers.				0

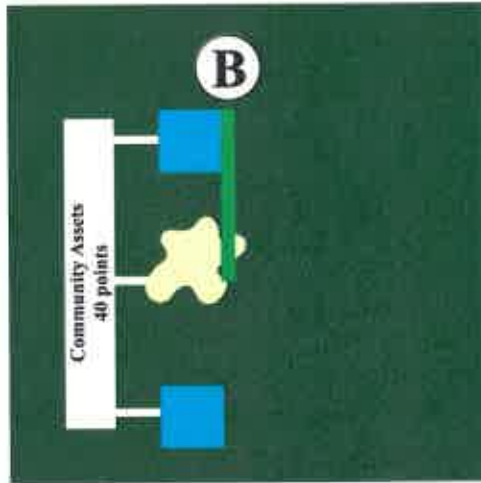
**Purpose**

In terms of connectivity, it is important to link the areas where people may travel to areas where they go to school or recreate or access on a typical basis. If the CRTPA utilized a map of every shopping center to identify those locations, every project would receive points. The idea here is to link public spaces not private development. Any project that links community activities could receive 60 points at the maximum.

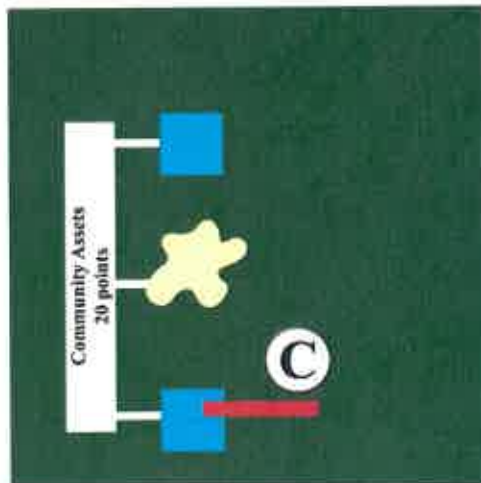
**Application**

Using this criteria, Project A provides access to three activity centers and therefore, would receive 60 points.

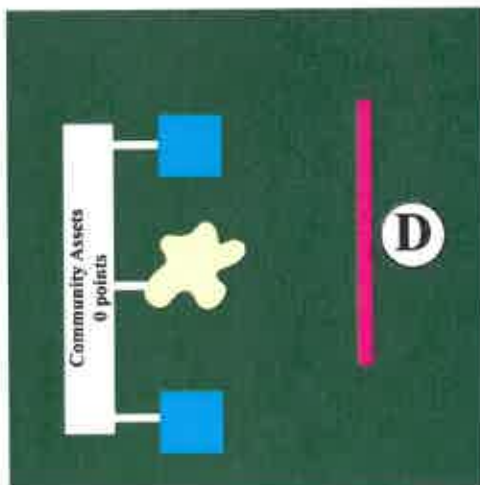


**Bike and Pedestrian Evaluation Criteria**

Using this criteria, Project B provides access to two activity centers and therefore, would receive 40 points.



Project C provides access to one activity center and therefore, would receive 20 points.



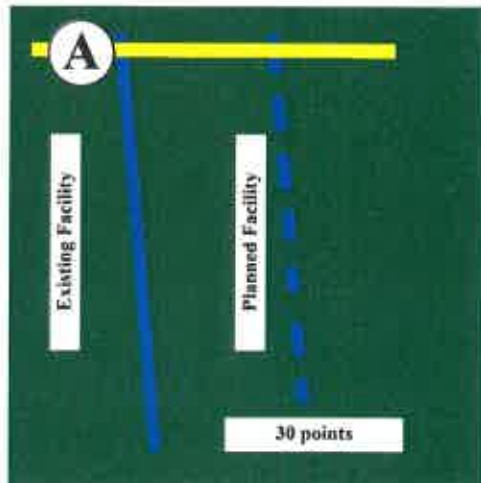
Project D does not connect any community activity centers and therefore would receive 0 points.

## Bike and Pedestrian Evaluation Criteria

Prioritization Criteria	Definition	MAP-21 Planning Factors	Connections 2040 RMP Goals	Max Points
Connects to Existing/Planned Facilities	Project increases connectivity for compatible facility types by connecting to or filling in gaps within the non-motorized network.	4, 5, 6, 7, 8	Connectivity, Access, Land Use, Multimodalism	30
Measure				Points
Provides access to existing facilities.				30
Provides access to planned facilities identified in an adopted plan.				20
Does not provide access to existing or planned facilities.				0

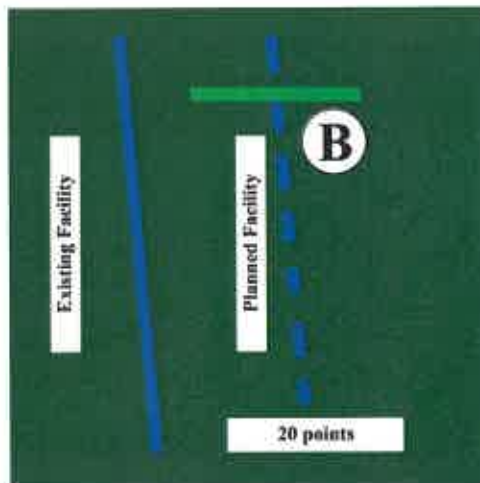
**Purpose**

It is always important to connect to existing facilities to expand on the transportation system. It is also important to prepare for those future connections that will fill in transportation system gaps. For some areas, a project could be the beginning of a new system in a particular location and in order to capture those upcoming areas, projects in adopted plans qualify as well.

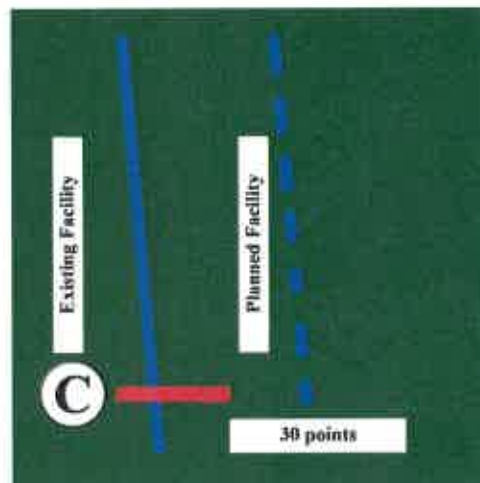
**Application**

Project A provides access to an existing facility and would therefore get the maximum of 30 points.

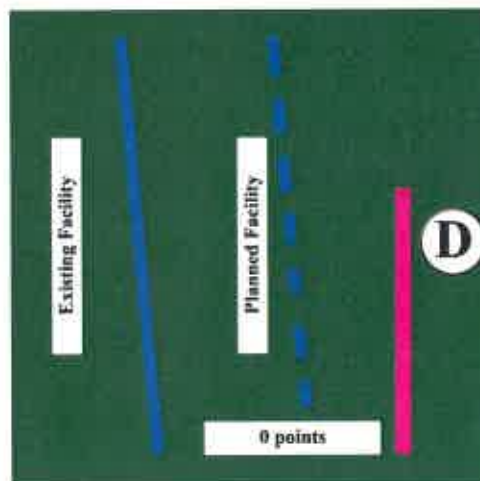
## Bike and Pedestrian Evaluation Criteria



Project B provides access to a future facility and would therefore get the 20 points.



Project C provides access to an existing facility and would therefore get the 30 points.



Project D does not provide access to an existing or future facility and would therefore get the 0 points.

## Bike and Pedestrian Evaluation Criteria

Prioritization Criteria	Definition	MAP-21 Planning Factors	Connections 2040 RMP Goals	Max Points
Expansion of Network Area	Project increases service area and multimodal options in underserved areas (identified in a demographic analysis of income and percent minority population).	4, 5	Multimodalism, Access, Connectivity	10
Measure				Points
Project increases service area in previously underserved areas.				10
Project does not increase service area in previously underserved areas.				0

### Purpose

Ultimately each and every project expands the transportation network in some way, whether it is a new trail, widening a trail, building a bike lane. However, it is not always the case that the project expands the network into an area that is underserved with transportation facilities.

### Application

These types of projects would receive points:

- A shared use path that connects two municipalities along a corridor that does not currently have bicycle and pedestrian facilities in a county that currently has no shared use paths.

An example of this is the Florida Arts Trail in Gadsden County. This would increase multimodal options in an area that does not currently have these types of facilities.

- A new sidewalk that connects a senior center to an activity center in a community that does not currently have any sidewalks.

An example of this can be found in Crawfordville. The Crawfordville Senior Center is currently not served by sidewalks and this would provide multimodal options for the community.

- A sidewalk that connects a subdivision that currently lacks sidewalk to a significant road that currently has sidewalks.

An example of this is the addition of sidewalks on Blountstown Highway north of Tennessee Street (where there are no sidewalks now) that would connect to Mission Road where there are currently sidewalks that in turn connect to both Hartsfield to the north and Tennessee Street to the south. This expands the service area of the sidewalk network to connect a community that does not have any sidewalks. It also connects that community to transit, further increasing service area and providing more multimodal options.

**Bike and Pedestrian Evaluation Criteria**

These types of projects would not receive points:

- Sidewalks on a cul-de-sac that only serve the cul-de-sac and does not connect to a larger network.

This type of facility would serve the cul-de-sac, but would not increase the service area or provide multimodal options for transportation.

- A sidewalk on one side of the street when there are sidewalks already on the other side of the street

While having sidewalks on both sides of the street may be good, this type of project would not provide an increased service area or new multimodal options because the street is already served by the same type of facility.

- A shared use path that loops around a small lake.


This type of project would not get points because it does not expand a service area; it only connects to itself. It also does not provide multimodal options for transportation because you cannot use it to get anywhere other than where you started.

## Roadway Evaluation Criteria

Prioritization Criteria	Definition	MAP-21 Planning Factors	Connections 2040 RMP Goals	Max Points
<b>Safety Improvement</b>	<b>Project addresses one of the worst crash locations in the region, as identified in the Existing Conditions report or Congestion Management Plan.</b>	<b>2, 3, 5</b>	<b>Safety, Security</b>	<b>75</b>
<b>Measure</b>				<b>Points</b>
Project addresses one of the worst crash locations.				75
Project does not address one of the worst crash locations.				0

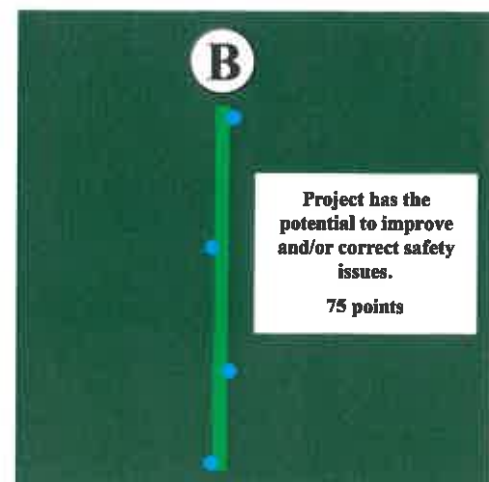
**Purpose**

Similar to bike and pedestrian safety there are identified areas that have a high propensity for crashes. These areas are identified in the Congestion Management Plan Process. If a project can address this issue it can receive 75 points.

**Application**

With this criteria, the blue dots represent incident locations. On Project A the project can address safety incident locations and therefore would receive 75 points.


With this criteria, the blue dots represent incident locations. On Project B the project can address safety incident locations and therefore would receive 75 points. It does not matter whether the incidents are grouped together or spread out over the corridor.



## Roadway Evaluation Criteria



With this criteria, the blue dots represent incident locations. On Project C there are no incident locations that can be resolved with the project. Therefore, the project would receive 0 points.



With this criteria, the blue dots represent incident locations. On Project D there are only two incident locations that can be resolved with the project, but the number of resolved incident locations could be only 1 and the project would still receive points. Therefore, the project would receive 75 points.

## Roadway Evaluation Criteria

Prioritization Criteria	Definition	MAP-21 Planning Factors	Connections 2040 RMP Goals	Max Points
Supportive of Bicycle and Pedestrian Mobility and Accessibility	Project includes incidental bicycle or pedestrian improvements.	4, 5, 6, 7	Connectivity, Multimodalism, Access	60
<b>Measure</b>				
Project includes incidental bicycle <u>and</u> pedestrian improvements.				60
Project includes incidental bicycle <u>or</u> pedestrian improvements.				40
Project does not include incidental bicycle or pedestrian improvements.				0

**Purpose**

It is typical for new projects and widening projects to accommodate bike and pedestrian improvements. However, in some instances that may not be the case due to right-of-way limitations, fiscal constraints, or physical constraints. However, it is important to expand upon the bike and pedestrians system to provide better access and mobility opportunities.

**Application**

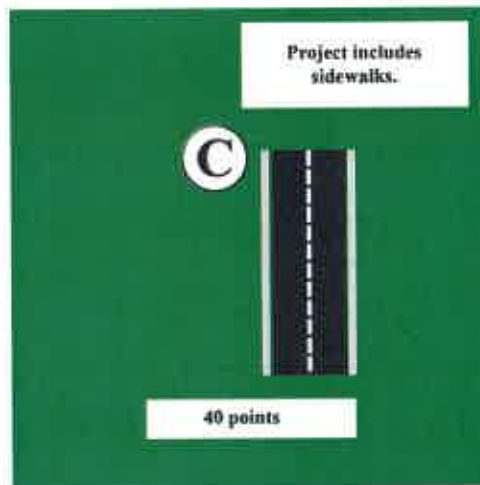
Project A has both sidewalks and bike lanes and would receive 60 points.




Project B has included bike lanes but not sidewalks and therefore would receive 40 points.



## Roadway Evaluation Criteria



Project C has sidewalks but has not included bike lanes and as such would receive 40 points.



Project D do not include sidewalks or bike lanes and will receive 0 points.

## Roadway Evaluation Criteria

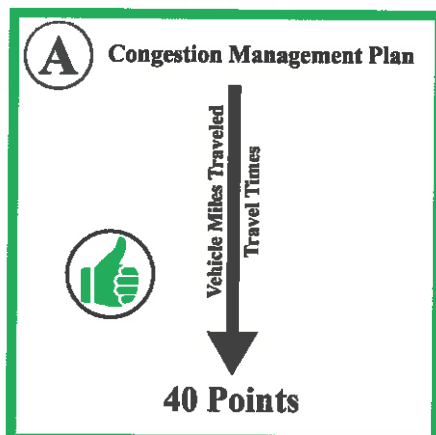
Prioritization Criteria	Definition	MAP-21 Planning Factors	Connections 2040 RMP Goals	Max Points
<b>Improves Conditions for a Congested Corridor or Area Identified in the Congestion Management Plan</b>	Project leads to a network reduction of Vehicles Miles Traveled (VMT), a reduction in travel time, improved Level of Service, or other measurable benefit to a congested corridor or area identified in the Congestion Management Plan for either existing or future conditions.	1, 4, 5, 7	Natural Resource Protection/ Conservation, Public Health, Connectivity, Economic Development	40
<b>Measure</b>				<b>Points</b>
Project improves conditions for a Congested Corridor or Area.				40
Project does not improve conditions for a Congested Corridor or Area.				0
Project is not supportive of transit priorities.				0

**Purpose**

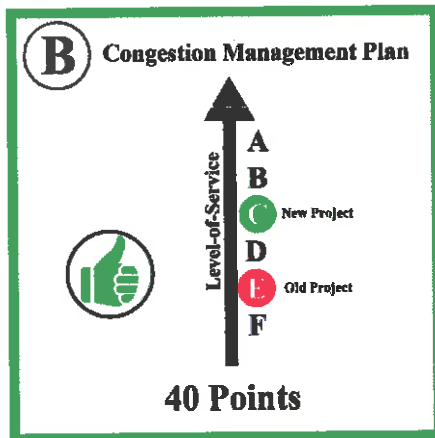
When a new road gets construction or a road gets widened it is anticipated that the level-of-service will improve, travel times and miles traveled will be reduced and the transportation system as a whole is improved. In addition to those improvements, there is the expectation that the road improvements will resolve identified Congestion Management Plan issues. Should a project make those changes to the transportation system it will receive 40 points for doing so.

**Application**

Utilizing the above criteria to evaluate the projects below;



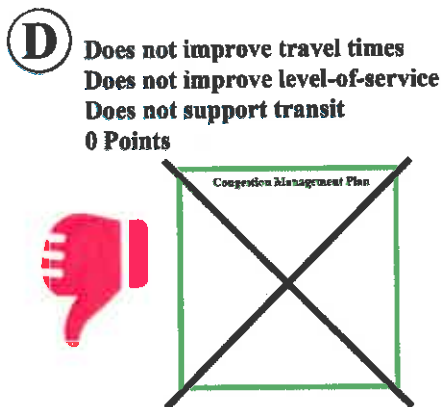
Project A is in the Congestion Management Plan and reduces vehicles miles traveled and travel times. This project would receive 40 points.



Project B is in the Congestion Management Plan and improves the level-of-service from "E" to "C". This project would receive 40 points.



Project C is in the Congestion Management Plan and supports transit priorities. This project would receive 40 points.




Project D is not in the Congestion Management Plan, does not improve vehicle miles travel, travel times, level-of-service, and does not support transit priorities. This project would receive 0 points.

## Roadway Evaluation Criteria

Prioritization Criteria	Definition	MAP-21 Planning Factors	Connections 2040 RMP Goals	Max Points
Supportive of Transit Priorities and Accessibility	Project serves or improves transit routes, transit stops, transit technology, transit development, or paratransit.	4, 5, 6, 7	Connectivity, Multimodalism, Access	20
Measure				Points
Project is supportive of transit priorities.				20
Project is not supportive of transit priorities.				0

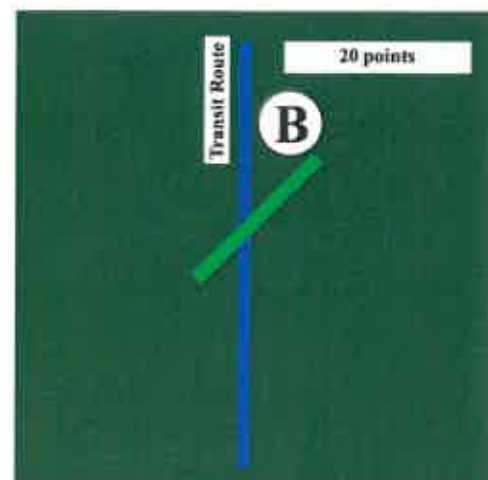
**Purpose**

Running concurrent with the update to the long range transportation plan, the project team is updating the Transit Development Plan or TDP. This document outlines the direction of StarMetro for the next five years. It is imperative that the roadway, bike and pedestrian plans are in concert with the transit plans. This criteria assess the support that projects are providing to the transit system.

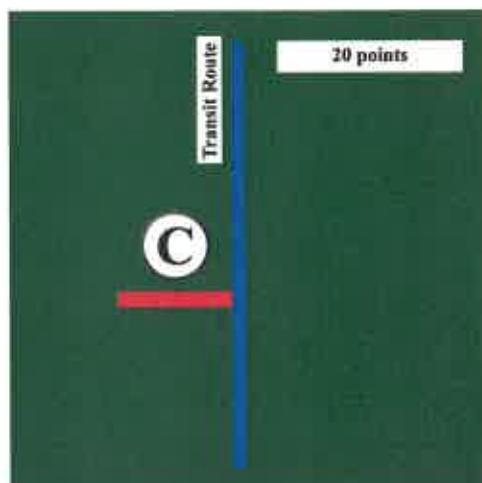
**Application**

Project A does not support the transit priorities and therefore would receive 0 points.

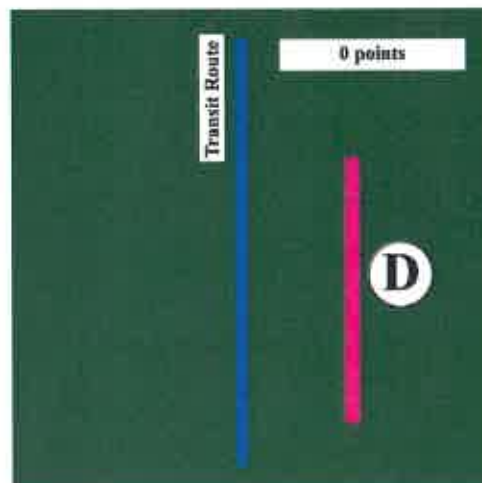
Project B has the potential to support the transit priorities and therefore would receive 20 points.



## Roadway Evaluation Criteria



Project C supports the transit priorities and therefore would receive 20 points.



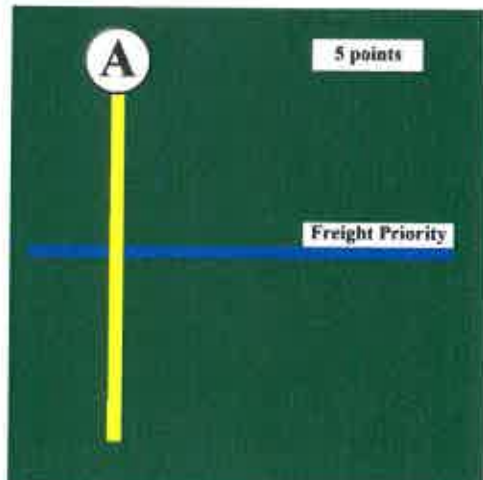
Project D does not support the transit priorities and therefore would not receive any points.

## Roadway Evaluation Criteria

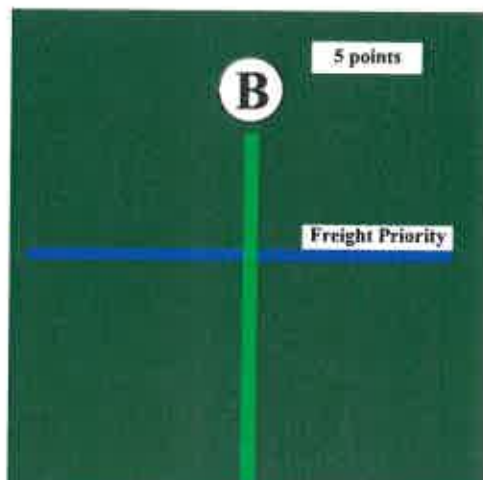
Prioritization Criteria	Definition	MAP-21 Planning Factors	Connections 2040 RMP Goals	Max Points
Supportive of Freight Priorities	Project travels along an identified freight route, or provides access to an existing or proposed intermodal facility.	1, 4, 6	Economic Development, Multimodalism, Access, Connectivity	5
Measure				Points
Project is supportive of freight priorities.				5
Project is not supportive of freight priorities.				0

**Purpose**

Similar to supporting the transit network, it is important to support the freight network for economic development purposes. A project will receive 5 points should it support this effort.

**Application**

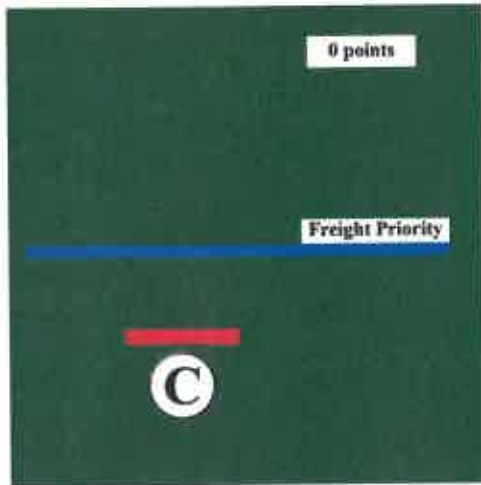
Project A supports the freight network and would receive 5 points.



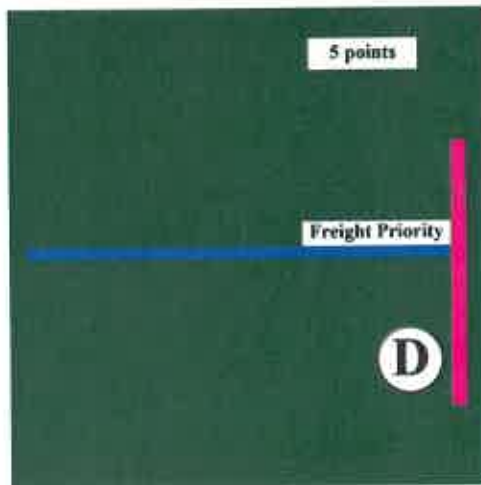
Project B supports the freight network and would receive 5 points.

## Roadway Evaluation Criteria

Page 10



Project C parallels the freight corridor but does not support the freight network and would receive 0 points



Project D supports the freight network and would receive 5 points.



## Roadway Evaluation Criteria

Prioritization Criteria	Definition	MAP-21 Planning Factors	Connections 2040 RMP Goals	Max Points
Evacuation Route	Project is part of or directly serves an identified evacuation route, as identified on State Emergency Response Team (SERT) evacuation route maps.	2, 3	Safety, Security, Public Health, Access	5
Measure				Points
Project is part of or directly serves an identified evacuation route.				5
Project is not part of an identified evacuation route.				0

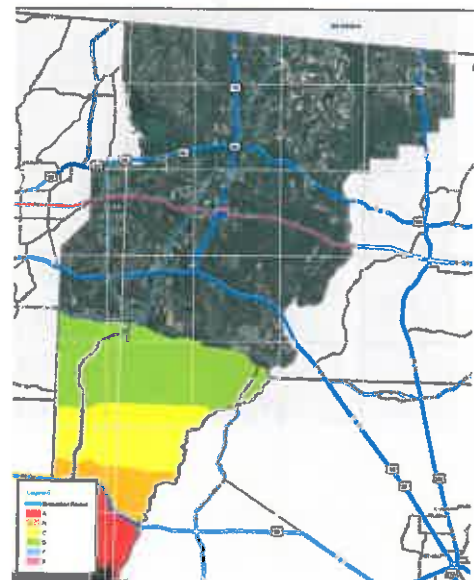
**Purpose**

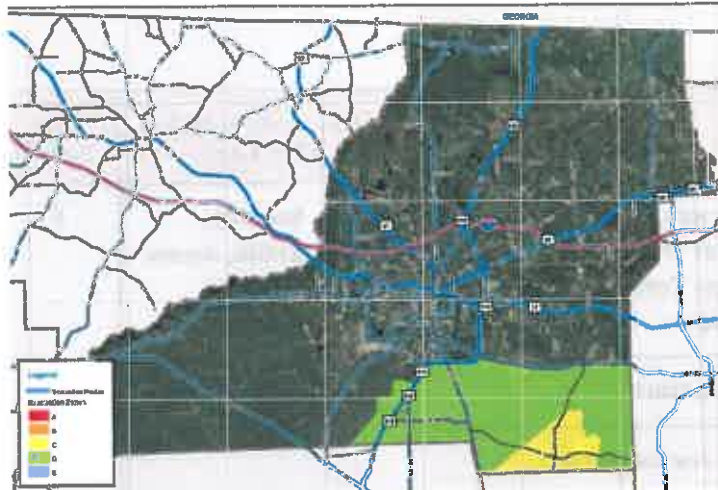
During an emergency event it is imperative to have an extensive transportation system to accommodate an evacuation. The SERT maps will be utilized to evaluate projects for this criteria. Five points will be provided to projects that support the evacuation system. SERT maps are shown below.



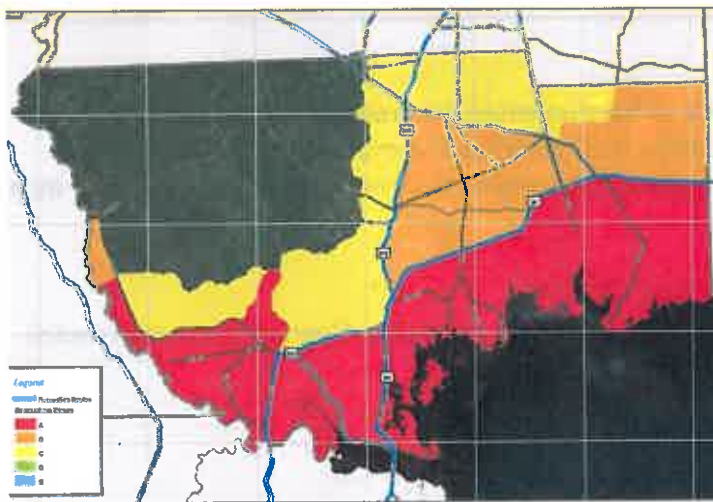
Jefferson County Evacuation Routes

Gadsden County evacuation routes



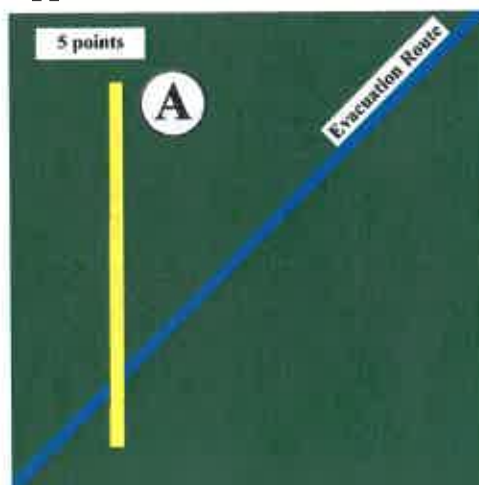


Leon County Evacuation Routes



Wakulla County Evacuation Routes

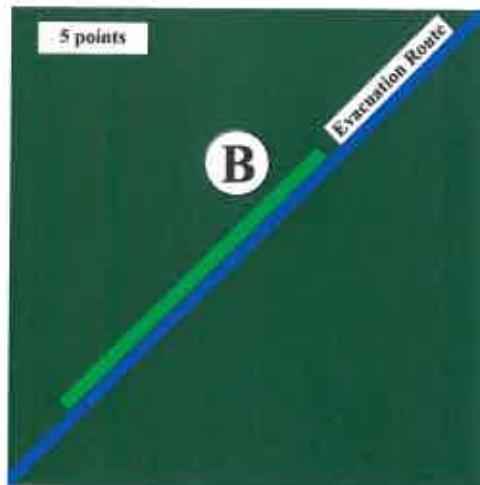
### Application



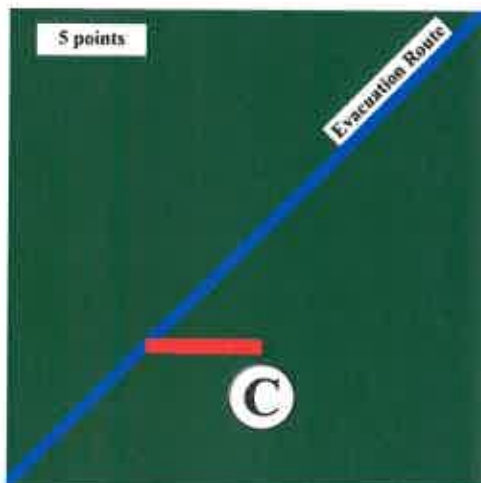
When implementing the evacuation criteria, Project A would receive 5 points.

## Roadway Evaluation Criteria

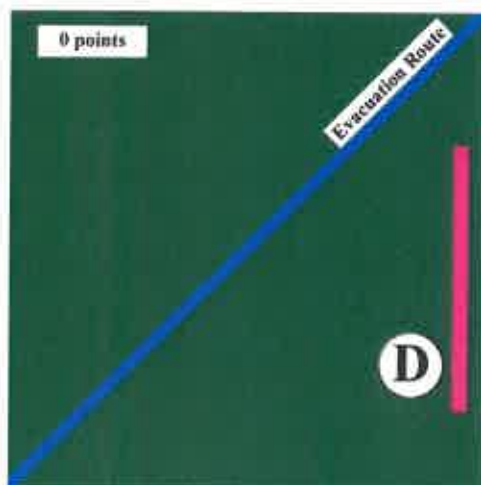
Page 13



When implementing the evacuation criteria, Project B would receive 5 points.



When implementing the evacuation criteria, Project C would receive 5 points.



When implementing the evacuation criteria, Project D would receive 5 points.

## Opportunity Plan

## ATTACHMENT 2

Project Number	Attachment	Project Name	From	To	Government	Improvement
U 1	7	Morgan Ave. Sidewalks	US 90	Main St.	Chattahoochee	Add Sidewalks
M 2	3	River Junction Overpass	Main St.	Railroad	Chattahoochee	Construct Guard. Rails
M 7	3	Washington St. (US 90) St. scape Improvements	350 ft. west of Maple St. on US 90	River Landing Rd.	Chattahoochee	Parking, Pedestrian, and St. scape improvements
M 4	3	River Landing Rd. (split to south)	River Landing Rd. Split	Southern Terminus	Chattahoochee	Pave
M 5	3	River Landing Rd. (split to State line)	River Landing Rd. Split	Florida/Georgia Line	Chattahoochee	Pave
M 6	3	River Landing Rd. (US 90 to split)	US 90	River Landing Rd. Split	Chattahoochee	Resurface
D 1	4	CR 269/Main St.	Chattahoochee St.	Rail yard.	Chattahoochee	Shared Use Path
M 3	3	River Junction Rail Overpass at CR 269	Bonnie Hill Rd.	Railline	Chattahoochee	Side rail for Pedestrian safety
M 1	3	Old Victory Bridge Overlook	River Landing Rd.	Gadsden/Jackson County Line	Chattahoochee	Structural inspection and rehabilitation
U 80	7	Pt Milligan Rd.	SR 12/Havana Highway	Salem Rd.	Gadsden	Add Bicycle Route
M 18	3	Gadsden Express - Quincy to Chattahoochee	Quincy	Chattahoochee	Gadsden	Add Second Route
U 2	7	10th Ave	5th St. SW to US 27	5th St. SW to US 27	Gadsden	Add Sidewalk
U 3	7	11th Ave	US 27 to 1St. St.	US 27 to 1St. St.	Gadsden	Add Sidewalk
U 4	7	11th St.	7th St. to MLK	7th St. to MLK	Gadsden	Add Sidewalk
U 5	7	11th St.	Forest. Dr. to Kings St.	Forest. Dr. to Kings St.	Gadsden	Add Sidewalk
U 6	7	12th Ave	US 27 to 3Rd. St.	US 27 to 3Rd. St.	Gadsden	Add Sidewalk
U 7	7	14th St.	17th Ave to School Entrance	17th Ave to School Entrance	Gadsden	Add Sidewalk
U 8	7	14th St./CR 268	Fletcher Dr. to King St.	Fletcher Dr. to King St.	Gadsden	Add Sidewalk
U 9	7	16th Ave	14th St. to 1St. St. SE	14th St. to 1St. St. SE	Gadsden	Add Sidewalk
U 10	7	2nd St.	11th St. to Key St.	11th St. to Key St.	Gadsden	Add Sidewalk
U 11	7	3Rd. St.	11th St. to S Keys St.	11th St. to S Keys St.	Gadsden	Add Sidewalk
U 12	7	4th St.	11th St. to Skey St.	11th St. to Skey St.	Gadsden	Add Sidewalk
U 13	7	5th Ave SW	10th Ave to US 27	10th Ave to US 27	Gadsden	Add Sidewalk
U 14	7	5th St. Sidewalks	8th	Ket Sy	Gadsden	Add Sidewalk
U 15	7	5th St. Sidewalks	11th	12th	Gadsden	Add Sidewalk
U 16	7	6th St.			Gadsden	Add Sidewalk
U 17	7	8th St.			Gadsden	Add Sidewalk
U 18	7	8th St.			Gadsden	Add Sidewalk
U 19	7	9th St.	Station St. to MLK	Station St. to MLK	Gadsden	Add Sidewalk
U 20	7	9th St.	Forest. Dr. to King St.	Forest. Dr. to King St.	Gadsden	Add Sidewalk
U 21	7	9th St.			Gadsden	Add Sidewalk
U 22	7	Adams St. N	Burma Dr.	King St.	Gadsden	Add Sidewalk
U 23	7	Adams/CR 268	US 90	MLK	Gadsden	Add Sidewalk
U 24	7	Atlanta St.	US 90 to MLK	US 90 to MLK	Gadsden	Add Sidewalk
U 26	7	Barnes Ave	Carracas St.	Bonnie Hill Rd.	Gadsden	Add Sidewalk
U 27	7	Bates St.	Marion St. to Pine St.	Marion St. to Pine St.	Gadsden	Add Sidewalk
U 28	7	Bay St.	S Adams to Sikes St.	S Adams to Sikes St.	Gadsden	Add Sidewalk
U 30	7	Calhoun St.	North St. to US 90	North St. to US 90	Gadsden	Add Sidewalk
U 31	7	Calhoun/Jackson St.	King north	King north	Gadsden	Add Sidewalk
U 32	7	Canal St.	Circle Dr. to Circle Dr.	Circle Dr. to Circle Dr.	Gadsden	Add Sidewalk
U 33	7	Chattahoochee St.	Lincoln Dr. to Hickory St.	Lincoln Dr. to Hickory St.	Gadsden	Add Sidewalk
U 34	7	Cheeseborough Ave	S Adams to Love St.	S Adams to Love St.	Gadsden	Add Sidewalk
U 35	7	Circle Dr.	US 90 half circle	US 90 half circle	Gadsden	Add Sidewalk
U 36	7	Cleveland St.	US 90 to King St.	US 90 to King St.	Gadsden	Add Sidewalk
U 37	7	Cleveland St.	US 90 to King St.	US 90 to King St.	Gadsden	Add Sidewalk
U 38	7	Collins St.	Warren St. to S Adams St.	Warren St. to S Adams St.	Gadsden	Add Sidewalk
U 40	7	CR 268/S Adams St./High Bridge Rd.	MLK to Strong Rd.	MLK to Strong Rd.	Gadsden	Add Sidewalk
U 41	7	CR 270/MLK Blvd	Dewey Johnson Way	Dewey Johnson Way	Gadsden	Add Sidewalk
U 42	7	CR 65A	MLK Blvd to Hobley Ave	MLK Blvd to Hobley Ave	Gadsden	Add Sidewalk
U 43	7	Crawford. St.	US 90 to Earnest. St.	US 90 to Earnest. St.	Gadsden	Add Sidewalk
U 44	7	Crawford. St.	US 90 to Earnest. St.	US 90 to Earnest. St.	Gadsden	Add Sidewalk

Project Number	Attachment	Project Name	From	To	Government	Improvement
U 46	7	Dewey Johnson Way	South St. to MLK	South St. to MLK	Gadsden	Add Sidewalk
U 47	7	Dogwood Dr.	Loop	Loop	Gadsden	Add Sidewalk
U 49	7	Dupont Ave	S Adams St. to Love St.	S Adams St. to Love St.	Gadsden	Add Sidewalk
U 51	7	Forest. Dr./Calhoun St. N			Gadsden	Add Sidewalk
U 52	7	Go & A Dr.	Stewart St. to S Adams	Stewart St. to S Adams	Gadsden	Add Sidewalk
U 53	7	Go & A Dr.	US 90 to S Adams St.	US 90 to S Adams St.	Gadsden	Add Sidewalk
U 55	7	Hickory St.	Calloway St. to Main St.	Calloway St. to Main St.	Gadsden	Add Sidewalk
U 57	7	High Bridge Rd.			Gadsden	Add Sidewalk
U 58	7	Hoble Ave	CR 65A to Williams St.	CR 65A to Williams St.	Gadsden	Add Sidewalk
U 59	7	Holly Circle (west)	Selman Rd. to US 90	Selman Rd. to US 90	Gadsden	Add Sidewalk
U 60	7	Jackson Ln	MLK south	MLK south	Gadsden	Add Sidewalk
U 61	7	Jackson St.	GF&A Dr. to US 90	GF&A Dr. to US 90	Gadsden	Add Sidewalk
U 62	7	Jackson St.	GF&A Dr. to US 90	GF&A Dr. to US 90	Gadsden	Add Sidewalk
U 63	7	Jinks Crossing Rd.	US 90	Proposed Rails to Trails	Gadsden	Add Sidewalk
U 64	7	Keys St.	US 90	MLK	Gadsden	Add Sidewalk
U 65	7	Keys St.	MLK	US 90	Gadsden	Add Sidewalk
U 67	7	Lake Gretna Dr.	South Dt to Cr 270/MLK Blvd	South Dt to Cr 270/MLK Blvd	Gadsden	Add Sidewalk
U 69	7	Lasalle Leffall Dr.	Strong Rd. to Ranch Rd.	Strong Rd. to Ranch Rd.	Gadsden	Add Sidewalk
U 70	7	Lillian Springs Rd.	US 90 to Kink St.	US 90 to Kink St.	Gadsden	Add Sidewalk
U 71	7	Love St.	Cheeseborough Ave to Dunpont Ave	Cheeseborough Ave to Dunpont Ave	Gadsden	Add Sidewalk
U 72	7	Maple Ave	Dewey Johnson Way to Dogwood Dr.	Dewey Johnson Way to Dogwood Dr.	Gadsden	Add Sidewalk
U 73	7	Marlon St.	Bonnie Hill Rd.	Bates St.	Gadsden	Add Sidewalk
U 74	7	MLK Blvd	S Atlanta St. to CR 267	S Atlanta St. to CR 267	Gadsden	Add Sidewalk
U 76	7	MLK Jr Sidewalks	Atlanta St.	Pat Thomas Pkwy	Gadsden	Add Sidewalk
U 78	7	N Madison St.	CE Farm Rd.	King St.	Gadsden	Add Sidewalk
U 79	7	Pine St.	Bonnie Hill Rd.	State St.	Gadsden	Add Sidewalk
U 81	7	Ranch Rd.	Lasalle Leffall Dr. south	Lasalle Leffall Dr. south	Gadsden	Add Sidewalk
U 82	7	Ranch Rd.	US 90 south	US 90 south	Gadsden	Add Sidewalk
U 84	7	Selman Rd.	US 90	US 90	Gadsden	Add Sidewalk
U 85	7	Sharon St.	US 90 to Gadsden Middle	US 90 to Gadsden Middle	Gadsden	Add Sidewalk
U 86	7	Shelfer St.	King St. to Sharon St.	King St. to Sharon St.	Gadsden	Add Sidewalk
U 87	7	Sikes St.	W Bay St. south	W Bay St. south	Gadsden	Add Sidewalk
U 89	7	South St.	Dewey Johnson Way	Dewey Johnson Way	Gadsden	Add Sidewalk
U 90	7	Stewart St.	Forest. to North	Forest. to North	Gadsden	Add Sidewalk
U 92	7	Strong Rd. (east)	Greenmeadow Ct to US 90	Greenmeadow Ct to US 90	Gadsden	Add Sidewalk
U 93	7	Strong Rd. (west)	CR 268/High Bridge to Greenmeadow Ct	CR 268/High Bridge to Greenmeadow Ct	Gadsden	Add Sidewalk
U 94	7	Sunset Dr.			Gadsden	Add Sidewalk
U 95	7	Triple Oaks Connection	Connects to Strong Rod	Connects to Strong Rod	Gadsden	Add Sidewalk
U 96	7	Triple Oaks Connection	Connects to Strong Rd.	Connects to Strong Rd.	Gadsden	Add Sidewalk
U 97	7	Triple Oaks Dr.			Gadsden	Add Sidewalk
U 98	7	US 27	Watkins Pl to 4th St.	Watkins Pl to 4th St.	Gadsden	Add Sidewalk
U 100	7	US 90	Selman Rd. to Strong Rd.	Selman Rd. to Strong Rd.	Gadsden	Add Sidewalk
U 101	7	US 90	Strong Rd. to Ben Bostick Rd.	Strong Rd. to Ben Bostick Rd.	Gadsden	Add Sidewalk
U 102	7	US 90	Selman Rd. to Sparkleberry	Selman Rd. to Sparkleberry	Gadsden	Add Sidewalk
U 103	7	US 90	Strong Rd. to Ben Bostick Rd.	Strong Rd. to Ben Bostick Rd.	Gadsden	Add Sidewalk
U 104	7	US 90	Strong Rd. to Ben Bostick Rd.	Strong Rd. to Ben Bostick Rd.	Gadsden	Add Sidewalk
U 105	7	US 90/Blue Star Hwy (east)	US 90 - Maple St. to Lonesome Pine Rd. (east)	US 90 - Maple St. to Lonesome Pine Rd. (east)	Gadsden	Add Sidewalk
U 106	7	Washington St.	Love St. to Cleveland	Love St. to Cleveland	Gadsden	Add Sidewalk
U 107	7	Washington St.	Love St. to Cleveland	Love St. to Cleveland	Gadsden	Add Sidewalk
U 108	7	Washington St.	Love St. to Cleveland	Love St. to Cleveland	Gadsden	Add Sidewalk
U 109	7	Washington St.	Love St. to Cleveland	Love St. to Cleveland	Gadsden	Add Sidewalk

## Opportunity Plan

## ATTACHMENT 2

Project Number	Attachment	Project Name	From	To	Government	Improvement
U 110	7	Washington St.	Love St. to Cleveland	Love St. to Cleveland	Gadsden	Add Sidewalk
U 111	7	Washington St.	Love St. to Cleveland	Love St. to Cleveland	Gadsden	Add Sidewalk
U 112	7	Washington St.	Love St. to Cleveland	Love St. to Cleveland	Gadsden	Add Sidewalk
U 113	7	Williams St.	Hobley Ave to MLK Blvd	Hobley Ave to MLK Blvd	Gadsden	Add Sidewalk
F 1	5	Caro St. Sidewalks	MLK Jr. Blvd	Line St.	Gadsden	Add Sidewalks
U 68	7	Lake Talquin Hwy Sidewalks	Research Rd.	I-10	Gadsden	Add Sidewalks
F 3	5	McDonald St. Sidewalks	Main St.	Maple St.	Gadsden	Add Sidewalks
U 83	7	S Adams St. Sidewalks	MLK Jr. Blvd	Clark St.	Gadsden	Add Sidewalks
F 5	5	US 90 Sidewalks	Luten Rd.	Dollar General	Gadsden	Add Sidewalks
F 6	5	US 90 Sidewalks	North Ave	Lanier Dr.	Gadsden	Add Sidewalks
M 15	3	Exit 166	5.674	5.674	Gadsden	Beautification
M 16	3	Exit 174	14.038	14.038	Gadsden	Beautification
M 17	3	Exit 181	20.898	20.898	Gadsden	Beautification
U 50	7	FL GA Highway Bike Facilities	Havana	Old Bainbridge Rd.	Gadsden	Bike Facilities
U 48	7	Dover Rd. Bike Lanes	MLK Jr. Blvd	US 90	Gadsden	Bike Lanes
U 54	7	Hansford. Hwy Bike Lanes	SR 12	County Line	Gadsden	Bike Lanes
U 75	7	MLK Jr Blvd. Bike Lanes	Peters Rd.	Joyner St.	Gadsden	Bike Lanes
U 77	7	MLK Jr. Bike Lanes	Knight Rd.	CSX Easement	Gadsden	Bike Lanes
U 29	7	Bristol Hwy Bike Improvements			Gadsden	Bike lanes or paved shoulders
U 25	7	Bainbridge Highway Bike Lanes and Paved Shoulders	Georgia Line	Quincy	Gadsden	Bike lanes/paved shoulders
U 88	7	Solomon Dairy Bike Lanes and Paved Shoulders	US 90	N. 14th St.	Gadsden	Bike lanes/paved shoulders
U 114	7	Woodward. Rd. Bike Lanes and Paved Shoulders	Attapulgis Hwy		Gadsden	Bike lanes/paved shoulders
D 3	4	Quincy Bypass	Pat Thomas Parkway	Solomon Dairy Rd.	Gadsden	Construct new Rd. to go around downtown Quincy
U 66	7	King St. Pedestrian Improvements	N. Adams St.	N. 14th St.	Gadsden	Crosswalks and Sidewalks
RD 67	9	Hardaway Highway	Atwater Road	US 90	Gadsden	Dempsey Mayo South Extension
RD 68	9	CR 65B	Porter Michell Road	North County Line	Gadsden	Interchange
RD 69	9	CR 269 (Bonnie Hill Road)	Chattahoochee City Limits	CR 270A/Flat Creek Road	Gadsden	Intersection Improvements
RD 70	9	MLK Jr. Blvd Improvements (Atlanta to Thomas)	S Atlanta St	S Adams St	Gadsden	Intersection Improvements
RD 71	9	Old Federal Highway	Hosford Highway	High Bridge Road	Gadsden	Intersection Improvements
RD 72	9	Washington Street Bypass	US 90	River Landing Road	Gadsden	New Alignment
D 4	4	Quincy Bypass SR 12 to US 90			Gadsden	New Rd.
RD 5	9	City of Midway access road	Dover Road	Commerce Boulevard	Gadsden	New Road
RD 6	9	CR 157	Iron Bridge Road	Dorsey-Calvary Road	Gadsden	New Road
RD 7	9	Selman Street and Green Avenue	Selman St	Green Ave	Gadsden	New Road
RD 8	9	SR 65	I-10	South County Line	Gadsden	New Road
RD 9	9	Washington Street Bypass - Chattahoochee	US 90/River Landing Road Intersection	350 feet west of Maple Street on US 90	Gadsden	New Road/New Alignment
RD 10	9	Main St Bypass - Havana	SR 12	US 27	Gadsden	New roundabout intersection
RD 11	9	Main Street - Downtown Havana	160 feet north of 6th Avenue East	12th Avenue East	Gadsden	New roundabout intersection
M 13	3	Dogtown Rd. Paved Shoulders	Salem Rd.	Milligan Rd.	Gadsden	Pave Shoulders
M 14	3	Dover Rd. Paved Shoulders	High Bridge Rd.	Shady Rest. Rd.	Gadsden	Pave Shoulders
M 30	3	Lanier Rd. Paved Shoulders	US 90	Shady Rest. Rd.	Gadsden	Paved Shoulders
M 33	3	Shady Rest. Rd. Paved Shoulders	Dover Rd.	Scotland Rd.	Gadsden	Paved Shoulders
RD 34	9	Tolar White Road	Flat Creek Road	SR 12/Greensboro Highway	Gadsden	Realignment and Intersection Improvements
M 38	3	St. Hebron Rd. Resurfacing and Paved Shoulders	Milligan Rd.	Fantana Trail	Gadsden	Resurfacing and Paved Shoulders
M 32	3	Post Plant Rd. Resurfacing and Shoulders	Pt Milligan Rd.	SR 12	Gadsden	Resurfacing and Shoulders
M 11	3	CR 159/Attapulgis Creek Replacement	CR 159/Attapulgis Creek Replacement	CR 159/Attapulgis Creek Replacement	Gadsden	Roadway
M 24	3	I-10 Bridge Rehab Repair	I-10 Bridge Rehab Repair	I-10 Bridge Rehab Repair	Gadsden	Roadway
M 25	3	I-10 Bridge Rehab Repair	I-10 Bridge Rehab Repair	I-10 Bridge Rehab Repair	Gadsden	Roadway
M 29	3	Juniper Creek Rd./Juniper Creek Bridge Replacement	Juniper Creek Rd./Juniper Creek Bridge Replacement	Juniper Creek Rd./Juniper Creek Bridge Replacement	Gadsden	Roadway
M 40	3	US 90/Hurricane Creek Bridge Replacement	US 90/Hurricane Creek Bridge Replacement	US 90/Hurricane Creek Bridge Replacement	Gadsden	Roadway
RD 41	9	Bonnie Hill Road	Gadsden/Liberty County Line	800 feet west of Lonnie Clark Road	Gadsden	Roadway and Multimodal Improvements



Project Number	Attachment	Project Name	From	To	Government	Improvement
RD 42	9	CR 159	SR 12	North County Line	Gadsden	Roadway and Multimodal Improvements
RD 43	9	CR 270A (Flat Creek Road)	CR 269/Bonnie Hill Road/Little Sycamore Road	I-10	Gadsden	Roadway and Multimodal Improvements
RD 44	9	CR 65	Quincy	FL/GA Line	Gadsden	Roadway and Multimodal Improvements
RD 45	9	McPhaul Rd Reconstruction	Atwater Rd	Left Curve	Gadsden	Roadway and Multimodal Improvements
RD 46	9	Quincy Bypass	Attapulugus Hwy	Solomon Dairy Road	Gadsden	Roadway and Multimodal Improvements
RD 47	9	Quincy Bypass (North)	SR 267 (North)	SR 12	Gadsden	Roadway and Multimodal Improvements
RD 48	9	Quincy Bypass (South)	Pat Thomas Parkway	US 90	Gadsden	Roadway and Multimodal Improvements
M 34	3	SR 12 Resurfacing	Liberty County Line	Yon Creek	Gadsden	Roadway Improvement
RD 35	9	Telogia Creek Rd	SR 12	Juniper Creek Rd	Gadsden	Roadway Improvement
M 8	3	Brickyard. Rd. Widen/Resurface	MLK Jr. Blvd	US 90	Gadsden	Roadway Improvements
M 12	3	CR 268 Resurfacing	Reeves Dr.	Brickyard. Rd.	Gadsden	Roadway Improvements
F 2	5	Fairbanks Ferry Rd. Shoulders	5th St.	Leon County Line	Gadsden	Roadway Improvements
M 21	3	Hogan Lane Resurfacing	End of Rd.	Pat Thomas Pkwy	Gadsden	Roadway Improvements
M 22	3	Howell Rd. Resurfacing	Mt Pleasant Rd.	US 90	Gadsden	Roadway Improvements
M 23	3	Howell Rd. Widening/Resurfacing	US 90	Spitz Farm Rd.	Gadsden	Roadway Improvements
M 26	3	I-10 Resurfacing	US 90	Leon County Line	Gadsden	Roadway Improvements
M 27	3	I-10 Resurfacing	Flat Creek Rd.	Pat Thomas Pkwy	Gadsden	Roadway Improvements
M 28	3	I-10 Resurfacing/Widening	Pat Thomas Pkwy	Midway	Gadsden	Roadway Improvements
M 31	3	Pat Thomas Pkwy Resurfacing	I-10	US 90	Gadsden	Roadway Improvements
F 4	5	Peck Betts Rd. Construction (2 lanes)	Hutchinson Ferry Rd.	Lewis Ln	Gadsden	Roadway Improvements
M 35	3	SR 12 Resurfacing	Yon Creek	US 90	Gadsden	Roadway Improvements
M 37	3	SR 65 Resurfacing	Ocklawaha Creek	SR 12	Gadsden	Roadway Improvements
M 39	3	US 90 Resurfacing	Flying J	Leon County Line	Gadsden	Roadway Improvements
M 9	3	Bridge #500023	NA	NA	Gadsden	Scour Critical
M 10	3	Bridge #500045	NA	NA	Gadsden	Scour Critical
BP 137	9	Cooks Landing Road	SR 267/Pat Thomas Parkway	Southern Terminus	Gadsden	Shared Use Path
BP 118	9	CR 269/Main Street	US 90	Rail Yard	Gadsden	Shared Use Path
BP 2	9	Florida Arts Trail	North Corry Street	US 27	Gadsden	Shared Use Path
BP 78	9	Greensboro to Gretna/SR 12/Greensboro Road	SR 12/Green Avenue	US 90	Gadsden	Shared Use Path
BP 140	9	Lakeview Point Road	McCall Bridge Road	Southern Terminus	Gadsden	Shared Use Path
BP 131	9	McCall Bridge Road	Pat Thomas Parkway	Lakeview Point Road	Gadsden	Shared Use Path
BP 75	9	Park St/Morgan Ave/McDonald Ave/Maple St	Western terminus of Park Street	US 90	Gadsden	Shared Use Path
BP 9	9	Quincy to Chattahoochee/US 90	Gadsden/Jackson County Line	SR 65/Madison Street	Gadsden	Shared Use Path
BP 11	9	Quincy to Midway/US 90	SR 65/Madison Street	Dover Road	Gadsden	Shared Use Path
BP 136	9	Railroad	Rail yard	Apalachicola River	Gadsden	Shared Use Path
BP 92	9	Rails-to-Trails	Florida/Georgia Line	Railroad south of Lincoln Drive	Gadsden	Shared Use Path
BP 12	9	SR 267/Pat Thomas Parkway - Quincy to Lines Tract	US 90	Cooks Landing Road	Gadsden	Shared Use Path
D 2	4	Atlanta St. Trail	MLK Jr Blvd	US 90	Gadsden	Shared Use Path
M 19	3	Gadsden Express - Quincy to Greensboro	Quincy	Greensboro	Gadsden	Shared Use Path
U 45	7	Crawford. St. Sharrows	US 90	Eames St.	Gadsden	Sharrows
U 39	7	CR 12A/9th Avenue east/Shelfer Cemetery Rd.	US 27	Havana Middle School	Gadsden	Sidewalk
U 56	7	High Bridge Rd.	MLK Jr. Boulevard.	Strong Rd.	Gadsden	Sidewalk
U 91	7	Strong Rd.	High Bridge Rd.	US 90	Gadsden	Sidewalk
U 99	7	US 27-Havana	12th Avenue east	CR 12A/9th Avenue east/Shelfer Cemetery Rd	Gadsden	Sidewalk
BP 133	9	US 90-High School Connection	Strong Road	Gadsden High School	Gadsden	Sidewalk
T 1	8	Gadsden Buss Routes	Quincy	All cities in Gadsden County	Gadsden	Transit
M 20	3	High Bridge Rd. Resurfacing	US 90	Brickyard Rd.	Gadsden	Widen and add bike lanes or paved shoulders
M 36	3	SR 12 Resurfacing and Widening	North Corry St.	US 27	Gadsden	Widen and add bike lanes or paved shoulders
BP 132	9	US 27 Sidewalks	Sidewalk	Schwall	Gadsden	Sidewalk
M 42	3	Shepards Millpond Bridge 1	NA	NA	Greensboro	Inspect
M 43	3	Shepards Millpond Bridge 2	NA	NA	Greensboro	Inspect



## Opportunity Plan

## ATTACHMENT 2

Project Number	Attachment	Project Name	From	To	Government	Improvement
M 41	3	Apalachicola Northern Railed.	Chattahoochee	Port St. Joe	Greensboro	Upgrade tracks
U 115	7	CR 159A/Coastal Lumber Rd.	Salem Rd.	US 27	Havana	Add Sidewalk
U 116	7	east 1st. Avenue	US 27	3Rd. St. Northeast	Havana	Add Sidewalk
M 47	3	Aucilla Highway	US 19	CR 257/ North Salt Rd.	Jefferson	Add paved shoulders
D 5	4	Boston Highway	US 19	Florida/Georgia Line	Jefferson	Add paved shoulders
M 146	3	US Hwy 90	west Jefferson County Line	CR 158/Old Lloyd Rd.	Jefferson	Add paved shoulders
M 153	3	Waukeelah Highway	SR 59/Gamble Rd.	US 19	Jefferson	Add paved shoulders
U 117	7	Branch St.	Ike Anderson Trail	Sage St.	Jefferson	Add Sidewalk
U 118	7	Cherry St.	Pearl St.	Madison St.	Jefferson	Add Sidewalk
U 119	7	High St.	Magnolia St.	Railroad St.	Jefferson	Add Sidewalk
U 120	7	King St.	MLK Jr. Avenue	Park Avenue	Jefferson	Add Sidewalk
U 121	7	Madison St.	US 19	Cherry St.	Jefferson	Add Sidewalk
U 122	7	Magnolia St.	Dogwood St.	High St.	Jefferson	Add Sidewalk
U 123	7	Martin Luther King Jr. Avenue	US 90	King St.	Jefferson	Add Sidewalk
F 8	5	Old Lloyd Rd.	west Jefferson County Line	Main St.	Jefferson	Add Sidewalk
U 124	7	Palmer Mill Rd.	Waukeelah St.	Ike Anderson Trail	Jefferson	Add Sidewalk
U 125	7	Palmer Mill Rd.	150 ft. west of Water St.	Water St.	Jefferson	Add Sidewalk
U 126	7	Pearl St.	US 19	Cherry St.	Jefferson	Add Sidewalk
U 128	7	SR 59	Old Lloyd Rd.	0.25 miles south of I-10	Jefferson	Add Sidewalk
U 129	7	US 19	South Waukeelah St.	0.2 miles south of east Cherokee Avenue	Jefferson	Add Sidewalk
U 134	7	US 90	300 ft. west of Holly Rd.	Willow St.	Jefferson	Add Sidewalk
U 141	7	Water St.	US 90	Seminole Avenue	Jefferson	Add Sidewalk
U 142	7	Waukeelah St.	200 ft. north of east Seminole Avenue	Chase Drive	Jefferson	Add Sidewalk
F 7	5	Mamie Scott Dr. Sidewalks	Mississippi St.	Texas Hill Rd.	Jefferson	Add Sidewalks
F 9	5	US 90 Sidewalks	Willow St.	Holly Rd.	Jefferson	Add Sidewalks
M 87	3	CR 259	NA	NA	Jefferson	Bridge
M 118	3	Old Lloyd Rd. - Bridge 1	NA	NA	Jefferson	Bridge Replacement
M 119	3	Old Lloyd Rd. - Bridge 2	NA	NA	Jefferson	Bridge Replacement
M 44	3	Ashville Highway - Bridge 1	NA	NA	Jefferson	Bridge Review
M 45	3	Ashville Highway - Bridge 2	NA	NA	Jefferson	Bridge Review
M 49	3	Aucilla Highway (over Wolf Creek)	NA	NA	Jefferson	Bridge Review
M 58	3	Cody Church Rd. - Bridge 1	NA	NA	Jefferson	Bridge Review
M 59	3	Cody Church Rd. - Bridge 2	NA	NA	Jefferson	Bridge Review
M 90	3	Curtis Mills Rd. (wood bridge)	NA	NA	Jefferson	Bridge Review
M 96	3	Goose Pasture Rd. - Bridge 1	NA	NA	Jefferson	Bridge Review
M 97	3	Goose Pasture Rd. - Bridge 2	NA	NA	Jefferson	Bridge Review
M 106	3	Kinsey Rd.	NA	NA	Jefferson	Bridge Review
M 126	3	South Salt Rd. - Bridge 1	NA	NA	Jefferson	Bridge Review
M 127	3	South Salt Rd. - Bridge 2	NA	NA	Jefferson	Bridge Review
M 148	3	Walker Springs Rd. - Bridge 1	NA	NA	Jefferson	Bridge Review
M 149	3	Walker Springs Rd. - Bridge 2	NA	NA	Jefferson	Bridge Review
M 150	3	Walker Springs Rd. - Bridge 3	NA	NA	Jefferson	Bridge Review
M 155	3	west Lake Rd.	NA	NA	Jefferson	Bridge Review
M 124	3	Rose St. Bridges			Jefferson	Bridges
M 105	3	Industrial Park on US 19	Caution Lights	Caution Lights	Jefferson	Caution Lights
M 132	3	Texas Hill on US 19	Caution Lights	Caution Lights	Jefferson	Caution Lights
RD 133	9	I-10 Parallel Route	Jefferson Road	CR 158	Jefferson	Construct new road to go around downtown Quincy
BP 98	9	US 90 at Pine Needle Trace	US 90	Pine Needle Trace	Jefferson	Crosswalk Stamping
M 134	3	US 19 and Martin Road	Emergency Signal	Emergency Signal	Jefferson	Emergency Signal
M 51	3	Basset Dairy Rd.	CR 146	CR 257/North Salt Rd.	Jefferson	Install Bicycle May Use Full Lane Signs
M 54	3	Blue Lake Rd.	CR 257/North Salt Rd.	US 90	Jefferson	Install Bicycle May Use Full Lane Signs

Project Number	Attachment	Project Name	From	To	Government	Improvement
M 56	3	Casa Bianca Rd.	CR 158A	CR 259/Waukeena Highway	Jefferson	Install Bicycle May Use Full Lane Signs
M 60	3	Connell Rd./Brooks Rd./CR 206	SR 59/Gamble Rd.	Tram Rd.	Jefferson	Install Bicycle May Use Full Lane Signs
M 83	3	CR 158/Old Lloyd Rd.	west Jefferson County Line	SR 59/Gamble Rd.	Jefferson	Install Bicycle May Use Full Lane Signs
M 109	3	LimeStone Rd./CR 205	CR 206/Brooks Rd.	SR 59/Gamble Rd.	Jefferson	Install Bicycle May Use Full Lane Signs
M 111	3	Lloyd Creek Rd.	Old Lloyd Rd.	US 27	Jefferson	Install Bicycle May Use Full Lane Signs
M 116	3	Natural Bridge Rd./Fanlew Rd.	west Jefferson County Line	SR 59/Gamble Rd.	Jefferson	Install Bicycle May Use Full Lane Signs
M 117	3	Oetinger Rd.	CR 259/Lake Rd.	US 19	Jefferson	Install Bicycle May Use Full Lane Signs
M 128	3	Springfield Rd.	SR 59/Gamble Rd.	CR 242/Lloyd Creek Rd.	Jefferson	Install Bicycle May Use Full Lane Signs
M 133	3	Tyson Rd.	CR 259/Waukeena Highway	US 19	Jefferson	Install Bicycle May Use Full Lane Signs
M 139	3	US 90	west Leon County Line	east Leon County Line	Jefferson	Install Bicycle May Use Full Lane Signs
M 140	3	US 90	Mahan Drive	Ike Anderson Trail	Jefferson	Install Bicycle May Use Full Lane Signs
M 157	3	Whitehouse Rd.	west Jefferson County Line	SR 59/Gamble Rd.	Jefferson	Install Bicycle May Use Full Lane Signs
M 61	3	County Rd. (Capitola Rd.)	450 ft. west of Leon/Jefferson County Line	Leon/Jefferson County Line	Jefferson	Install Bicycle Warning Signage
M 62	3	County Rd. (Tram Rd.)	500 ft. around Leon/Jefferson County Line	500 ft. around Leon/Jefferson County Line	Jefferson	Install Bicycle Warning Signage
M 63	3	County Rd. 142	0.13 miles west of South Norias Rd.	Cocroft Rd.	Jefferson	Install Bicycle Warning Signage
M 64	3	County Rd. 149	US 19	Florida/Georgia Line	Jefferson	Install Bicycle Warning Signage
M 65	3	County Rd. 149A	CR 149	Grooverville Rd.	Jefferson	Install Bicycle Warning Signage
M 66	3	County Rd. 158 B	CR 259/Waukeena Highway	US 19	Jefferson	Install Bicycle Warning Signage
M 67	3	County Rd. 158/Old Lloyd Rd.	west Jefferson County Line	Rabon Rd.	Jefferson	Install Bicycle Warning Signage
M 68	3	County Rd. 158/Old Lloyd Rd.	Rabon Rd.	US 90	Jefferson	Install Bicycle Warning Signage
M 69	3	County Rd. 158/Rabon Rd.	CR 158/Old Lloyd Rd.	CR 259/Waukeena Highway	Jefferson	Install Bicycle Warning Signage
M 70	3	County Rd. 257/North Salt Rd.	US 90	CR 146	Jefferson	Install Bicycle Warning Signage
M 71	3	County Rd. 257/South Salt Rd.	Southeast County line	US 19	Jefferson	Install Bicycle Warning Signage
M 72	3	County Rd. 257/South Salt Rd.	US 19	US 90	Jefferson	Install Bicycle Warning Signage
M 73	3	County Rd. 259/Lake Rd.	Cocroft Rd.	US 19	Jefferson	Install Bicycle Warning Signage
M 74	3	County Rd. 259/Tram Rd.	west Jefferson County Line	SR 59/Gamble Rd.	Jefferson	Install Bicycle Warning Signage
M 75	3	County Rd. 259/Waukeena Highway	SR 59/Gamble Rd.	US 19	Jefferson	Install Bicycle Warning Signage
M 76	3	County Rd./Bassett Dairy Rd.	CR 146	CR 257/ North Salt Rd.	Jefferson	Install Bicycle Warning Signage
M 77	3	County Rd./Drifton Aucilla Rd.	US 19	CR 257/South Salt Rd.	Jefferson	Install Bicycle Warning Signage
M 78	3	County Rd./Old Drifton Rd.	US 19	Drifton Aucilla Rd.	Jefferson	Install Bicycle Warning Signage
M 79	3	County Rd./Wacissa Springs Rd.	Southern Terminus	SR 59/Gamble Rd.	Jefferson	Install Bicycle Warning Signage
M 80	3	County Rd./west Lake Rd.	Wards Creek	CR 259/Lake Rd.	Jefferson	Install Bicycle Warning Signage
M 81	3	CR 146/Ashville Highway	Catholic Church Side	US 221/Quitman Highway	Jefferson	Install Bicycle Warning Signage
M 141	3	US 90 From Leon Co Line to Madison Co Line	west Jefferson County Line	east Jefferson County Line	Jefferson	Install Bicycle Warning Signage
M 142	3	US 90 From west Jefferson Co Line to Leon Co Line	west Jefferson County Line	North Jefferson County Line	Jefferson	Install Bicycle Warning Signage
U 130	7	US 19	Dogwood St.	Walnut St.	Jefferson	Install enhanced crossing
U 131	7	US 19	Walnut St.	Palmer Mill Rd.	Jefferson	Install enhanced crossing
U 132	7	US 19	Pearl St.	Dogwood St.	Jefferson	Install enhanced crossing
U 133	7	US 19	Cherokee Avenue	US 19	Jefferson	Install enhanced crossing
U 135	7	US 90	Mulberry St.	Cherry St.	Jefferson	Install enhanced crossing
U 136	7	US 90	Olive St.	Mulberry St.	Jefferson	Install enhanced crossing
U 137	7	US 90	Cherry St.	Waukeena St.	Jefferson	Install enhanced crossing
U 138	7	US 90	Marvin St.	US 90	Jefferson	Install enhanced crossing
U 139	7	US 90	230 ft. east of Railroad. St.	230 ft. west of Rhodes St.	Jefferson	Install enhanced crossing
RD 140	9	Wacissa Intersection at CR 259 and SR 59	CR 259	SR 59	Jefferson	Intersection Improvements
M 100	3	I-10 Interchange at Lloyd	\$88,368 TIP funding in FY 2013. Listed as cross w	\$88,368 TIP funding in FY 2013. Listed as cross	Jefferson	Lighting
RD 101	9	East Texas Hill Road at US 19	US 19	Boston Highway	Jefferson	Narrow Road
RD 102	9	Lloyd intersection at CR 158 and SR 59	CR 158	SR 59	Jefferson	New Road
RD 103	9	Monticello Bypass	US 90	US 19	Jefferson	New Road
RD 104	9	US 19 and Seminole Avenue Roundabout	US 19	Seminole Ave	Jefferson	New Road
RD 105	9	US Hwy 90/Ashville Highway- New Road Alignment	CR 146/Ashville Highway	US 90	Jefferson	New road

## Opportunity Plan

## ATTACHMENT 2

Project Number	Attachment	Project Name	From	To	Government	Improvement
M 101	3	I-10 Overpass on Turkey Scratch Rd.	I-10	Turkey Scratch Rd.	Jefferson	Overpass Resurfacing
M 154	3	Waukeena Paved Shoulders	US 90	Tram Rd.	Jefferson	Pave Shoulders
M 130	3	T S Green Rd. Paved Shoulders	Miccosukee Rd.	FL/GA Pkwy	Jefferson	Paved Shoulders
M 147	3	Veterans Memorial Dr. Paved Shoulders	State Line	TS Green Rd.	Jefferson	Paved Shoulders
RD 148	9	West Lake Road at US 19	0.4 miles west of CR 142/Lake Road	CR 142/Lake Road	Jefferson	Realignment
M 46	3	Aucilla Highway	US 19	North Salt Rd.	Jefferson	Replace Guardrails
M 84	3	CR 158/Old Lloyd Rd.	west Jefferson County Line	US 90	Jefferson	Replace Guardrails
M 88	3	CR 259 - Waukeena Highway	SR 59/Gamble Rd.	US 19	Jefferson	Replace Guardrails
RD 89	9	S. Waukeena St Improvements	Washington St	US 19	Jefferson	Road Widening
RD 90	9	CR 259 and US 19 Intersection Improvements	CR 259	US 19	Jefferson	Roadway
M 99	3	I-10 Bridge Repair/Rehab	Bridge at I-10/SR 59	Bridge at I-10/SR 59	Jefferson	Roadway
RD 100	9	Jefferson County Access Road	Cardinal Lane	CR-259	Jefferson	Roadway
M 110	3	Lloyd Creek Bridge Replacement	Lloyd Creek Bridge Replacement	Lloyd Creek Bridge Replacement	Jefferson	Roadway
M 121	3	Old Lloyd Rd./Lloyd Creek Bridge Replacement	Old Lloyd Rd./Lloyd Creek Bridge Rehab/Repair	Old Lloyd Rd./Lloyd Creek Bridge Rehab/Repair	Jefferson	Roadway
M 138	3	US 27/Burnt Mill Creek Bridge Rehab/Repair	US 27/Burnt Mill Creek Bridge Rehab/Repair	US 27/Burnt Mill Creek Bridge Rehab/Repair	Jefferson	Roadway
M 151	3	Ward. Creek Bridge Replacement	Ward Creek Bridge Replacement	Ward Creek Bridge Replacement	Jefferson	Roadway
RD 152	9	New Monticello Rd Extension	US 90	CR 259/Waukeena Highway	Jefferson	Roadway and Multimodal Improvements
RD 153	9	US Hwy/CR 257 at Lamont	J C Lee Road	660 feet west of US 19	Jefferson	Roadway and Multimodal Improvements
M 91	3	Dills Rd. Resurfacing	Boston Hwy	Brock Rd.	Jefferson	Roadway Improvement
M 92	3	Fluor. Rd. Resurfacing	US 19	CR 149	Jefferson	Roadway Improvement
M 94	3	Gamble Rd. Resurfacing	Tram Rd.	US 27	Jefferson	Roadway Improvement
M 95	3	Gamble Rd. Resurfacing	US 27	I-10	Jefferson	Roadway Improvement
M 102	3	I-10 Resurfacing	US 19	Madison County Line	Jefferson	Roadway Improvement
M 103	3	I-10 Resurfacing	Leon County Line	Old Lloyd Rd.	Jefferson	Roadway Improvement
M 108	3	Lake Rd. Resurfacing	Leon County Line	Cocroft Rd.	Jefferson	Roadway Improvement
M 112	3	Lloyd Creek Rd. Resurfacing	Old Lloyd Creek Rd.	US 27	Jefferson	Roadway Improvement
M 114	3	N Salt Rd. Resurfacing	US 90	Ashville Hwy	Jefferson	Roadway Improvement
M 115	3	Nash Rd. Resurfacing	Waukeena Hwy	US 19	Jefferson	Roadway Improvement
M 120	3	Old Lloyd Rd. Resurfacing	Leon County Line	Gamble Rd.	Jefferson	Roadway Improvement
M 125	3	S Salt Rd. Resurfacing	Taylor County Line	US 27/19	Jefferson	Roadway Improvement
M 135	3	US 19/27 Resurfacing	US 19	JC Lee Rd.	Jefferson	Roadway Improvement
M 136	3	US 19/27 Resurfacing	Waukeena Hwy	US 19	Jefferson	Roadway Improvement
M 137	3	US 27 Resurfacing	JC Lee Rd.		Jefferson	Roadway Improvement
M 143	3	US 90 Resurfacing	Leon County Line	Madison County Line	Jefferson	Roadway Improvement
M 144	3	US 90 Resurfacing	Leon County Line	Leon County Line	Jefferson	Roadway Improvement
M 145	3	US 98 Resurfacing	Wakulla County Line	Taylor County Line	Jefferson	Roadway Improvement
M 152	3	Watermill Rd. Resurfacing	Lloyd Creek Rd.	Waukeena Hwy	Jefferson	Roadway Improvement
M 158	3	Whitehouse Rd. Resurfacing	Leon County Line	SR 59	Jefferson	Roadway Improvement
M 50	3	Barrington Rd. Resurfacing	Lloyd Creek	Gamble Rd.	Jefferson	Roadway Improvements
M 52	3	Bethpage Resurfacing	Gamble Rd.	Waukeena Hwy	Jefferson	Roadway Improvements
M 53	3	Big Joe Rd. Widening/Resurfacing	Aucilla Hwy	US 90	Jefferson	Roadway Improvements
M 93	3	Freeman Rd. Resurfacing	US 19	Waukeena Hwy	Jefferson	Roadway Improvements
M 104	3	I-10 Resurfacing/Widening	CR 158	US 19	Jefferson	Roadway Improvements
M 113	3	N Barber Hill Rd. Resurfacing	US 19/27	S Salt Rd.	Jefferson	Roadway Improvements
M 122	3	Piney Woods Rd. Resurfacing	Rabon Rd.	Old Lloyd Rd.	Jefferson	Roadway Improvements
M 123	3	Pinhook Rd. Resurfacing	Gamble Rd.	Waukeena Hwy	Jefferson	Roadway Improvements
M 131	3	Tecumseh Rd. Resurfacing	Lake Rd.	US 19	Jefferson	Roadway Improvements
RD 132	9	Old Drifton Road North	Phelps Road	Drifton Aucilla Road	Jefferson	Roundabout
BP 101	9	Martin Rd Trail	Bike Trail	US 19	Jefferson	Shared Use
BP 141	9	Capps Highway Trail	Waukeena Hwy	Salt Rd	Jefferson	Shared Use Path
BP 48	9	Monticello Bike Trail Extension	Southern terminus of the Monticello Bike Trail	Jefferson County Middle/High School	Jefferson	Shared Use Path

Project Number	Attachment	Project Name	From	To	Government	Improvement
BP 119	9	Progress Energy Rail Trail I	Florida/Georgia Line	US 90	Jefferson	Shared Use Path
BP 109	9	Progress Energy Rail Trail II	US 90	US 19	Jefferson	Shared Use Path
BP 120	9	Progress Energy Rail Trail III	US 19	One mile southeast of Old Drifton Road	Jefferson	Shared Use Path
BP 84	9	Progress Energy Rail Trail IV	One mile southeast of Old Drifton Road	0.65 miles north of South Salt Road	Jefferson	Shared Use Path
BP 113	9	Progress Energy Rail Trail V	0.65 miles north of South Salt Road	East Jefferson County Line	Jefferson	Shared Use Path
BP 53	9	US 19 Trail	Monticello	Capps Hwy	Jefferson	Shared Use Path
BP 82	9	US 90 Trail	Monticello	Madison County Line	Jefferson	Shared Use Path
BP 142	9	US 98 Multi-Use Trail	Wakulla County	Taylor County	Jefferson	Shared Use Path
U 140	7	Washington St. Sharrows	MLK Jr Blvd	Mahan Dr.	Jefferson	Sharrow
U 127	7	Ranch Rd. Sidewalks	US 90	end of Rd.	Jefferson	Sidewalks
M 57	3	Clinton Rd.	Lloyd Creek Rd.	Northern Terminus	Jefferson	Stabilization
M 98	3	Herron Rd. - Lloyd Acres	Cardinal Lane	Southern Terminus	Jefferson	Stabilization
M 48	3	Aucilla Highway	US 19	CR 257/ North Salt Rd.	Jefferson	Stripping
M 85	3	CR 158/Old Lloyd Rd.	west Jefferson County Line	US 90	Jefferson	Stripping
M 107	3	Lake Rd.	west Jefferson County Line	US 19	Jefferson	Stripping
M 156	3	west Lake Rd.	CR 142/Lake Rd.	CR 142/Lake Rd.	Jefferson	Stripping
M 129	3	St. Augustine South	US 27	US 27	Jefferson	Stripping/Resurfacing
RD 130	9	US 19 at Industrial Park Turn Lanes	US 19	Industrial Park	Jefferson	Traffic Circle
M 55	3	Boston Highway	US 19	Florida/Georgia Line	Jefferson	Widening
M 82	3	CR 146/Ashville Highway	Catholic Church Side	US 221/Quitman Highway	Jefferson	Widening
M 86	3	CR 158/Old Lloyd Rd.	west Jefferson County Line	US 90	Jefferson	Widening
M 89	3	CR 259/Waukeena Highway	SR 59/Gamble Rd.	US 19	Jefferson	Widening
M 195	3	Fred George Rd. Bicycle Facilities	Capital Circle NW	Monroe St.	Leon	Add Bicycle Facilities
D 12	4	Blair St. One Rd. Bike Lanes	Governor's Square Blvd	Orange Ave	Leon	Add Dedicated Bike Lanes
D 42	4	Lake Bradford Rd. Bike Lanes	Stadium Dr.	Orange Ave	Leon	Add Dedicated Bike Lanes
D 54	4	Mahan Dr. Bike Lanes	Magnolia Dr.	Capital Circle NE	Leon	Add Dedicated Bike Lanes
D 81	4	Orange Ave Bike Lanes	Monroe St.	Lake Bradford Rd.	Leon	Add Dedicated Bike Lanes
D 86	4	Park Ave Bike Lanes	Magnolia Dr.	HaRd.ee St.	Leon	Add Dedicated Bike Lanes
M 243	3	Natural Bridge Rd.	Taff Rd.	Old Plank Rd.	Leon	Add paved shoulders
M 249	3	Old Bainbridge Rd.	Gadsden/Leon County Line	US 27/Monroe St.	Leon	Add paved shoulders
M 253	3	Old Plank Rd.	Natural Bridge Rd.	Tram Rd.	Leon	Add paved shoulders
M 261	3	Roberts / Chaires	Centerville Rd.	US 27/Apalachee Parkway	Leon	Add paved shoulders
M 276	3	Springhill Rd.	Orange Avenue	1.2 miles north of Wakulla County Line	Leon	Add paved shoulders
M 290	3	Tram Rd.	US 319/Capital Circle Southeast	Leon/Jefferson County Line	Leon	Add paved shoulders
M 301	3	WW Kelley Rd.	Tram Rd.	US 27/Apalachee Parkway	Leon	Add paved shoulders
U 149	7	7th Ave Sidewalks	N Duval St.	N Monroe St.	Leon	Add Sidewalk
U 152	7	Aeon Church - Gum Rd. to Hwy 20	SR 20/Blountstown Highway	Gum Rd.	Leon	Add Sidewalk
U 153	7	Alabama St. Sidewalks	Arkansas St.	Old Bainbridge Rd.	Leon	Add Sidewalk
D 9	4	Beech Ridge Trail - Kinhega Dr. to Lawton Chiles Ln	Kinhega Drive	Lawton Chiles Lane	Leon	Add Sidewalk
U 241	7	Capital Medical Blvd	Bufford. Blvd	CCNE	Leon	Add Sidewalk
U 249	7	Centerville Rd. - Bufford. Blvd to Fleischmann Rd.	Bufford. Boulevard.	Fleischmann Rd.	Leon	Add Sidewalk
U 250	7	Centerville Rd. - Shamrock St. to Roberts Rd.	Shamrock St.	Roberts Rd.	Leon	Add Sidewalk
U 291	7	Dome Level Rd. - end to Aeon Church Rd.	Aeon Church Rd.	western Terminus	Leon	Add Sidewalk
U 294	7	E 7th Ave Sidewalks	Thomasville Rd.	Colonial Dr.	Leon	Add Sidewalk
U 311	7	Fred George Rd. - Capital Circle NW to N Monroe St.	Capital Circle Northwest	Monroe St.	Leon	Add Sidewalk
U 312	7	Fred George Rd. - Capital Circle NW to N Monroe St.	Capital Circle Northwest	Monroe St.	Leon	Add Sidewalk
C 8	6	Gadsden St. - Carolina St. to McDaniel St.	Carolina St.	McDaniel St.	Leon	Add Sidewalk
U 314	7	Gadsden St. - Ingleside Ave to Seventh Ave	Ingleside Avenue	Seventh Avenue	Leon	Add Sidewalk
C 9	6	Gadsden St. - McDaniel St. to Ingleside Ave	McDaniel St.	Ingleside Avenue	Leon	Add Sidewalk
U 315	7	Gadsden St. - Seventh Ave to Ninth Ave	Seventh Avenue	Ninth Avenue	Leon	Add Sidewalk
U 319	7	Gaines St. - Gadsden St. to Monroe St.	Gadsden St.	Monroe St.	Leon	Add Sidewalk

## Opportunity Plan

## ATTACHMENT 2

Project Number	Attachment	Project Name	From	To	Government	Improvement
U 320	7	Gaines St. - Gadsden St. to Monroe St.	Gadsden St.	Monroe St.	Leon	Add Sidewalk
U 321	7	Gaines St. - Lafayette St. to Gadsden St.	Lafayette St.	Gadsden St.	Leon	Add Sidewalk
U 322	7	Gaines St. - Lafayette St. to Gadsden St.	Lafayette St.	Gadsden St.	Leon	Add Sidewalk
U 338	7	Grenville Rd. - Pisgah Church Rd. to Proctor Rd.	Pisgah Church Rd.	Proctor Rd.	Leon	Add Sidewalk
U 341	7	Gum Rd. - Capital Circle NW to Aeon Church Rd.	Capital Circle Northwest	Aeon Church Rd.	Leon	Add Sidewalk
U 342	7	Gum Rd. - Capital Circle NW to Aeon Church Rd.	Capital Circle Northwest	Aeon Church Rd.	Leon	Add Sidewalk
U 352	7	Huntington Drive	Woodgate Way	Woodgate Way	Leon	Add Sidewalk
U 382	7	Lafayette St.	Magnolia Drive	Indianhead Drive	Leon	Add Sidewalk
U 383	7	Lafayette St.	Magnolia Drive	Indianhead Drive	Leon	Add Sidewalk
U 384	7	Lafayette St.	Franklin Boulevard.	Myers Park Lane	Leon	Add Sidewalk
U 385	7	Lafayette St.	Franklin Boulevard.	Myers Park Lane	Leon	Add Sidewalk
U 406	7	Macley Rd. - Meridian Rd. to Thomasville Rd.	Meridian Rd.	Thomasville Rd.	Leon	Add Sidewalk
D 50	4	Magnolia Dr. - Hokolin Nene to Toochin Nene	Hokolin Nene	Toochin Nene	Leon	Add Sidewalk
D 51	4	Magnolia Dr. - Jim Lee Rd. to Hokolin Nene	Jim Lee Rd.	Hokolin Nene	Leon	Add Sidewalk
D 52	4	Magnolia Dr. - Meridian St. to Monroe St.	Meridian St.	Monroe St.	Leon	Add Sidewalk
D 53	4	Magnolia Dr. - Toochin Nene to Lafayette St.	Toochin Nene	Lafayette St.	Leon	Add Sidewalk
D 59	4	Miccosukee Rd. - CCNE to Fleischmann Rd.	Capital Circle Northeast	Fleischmann Rd.	Leon	Add Sidewalk
D 60	4	Miccosukee Rd. - CCNE to Fleischmann Rd.	Capital Circle Northeast	Fleischmann Rd.	Leon	Add Sidewalk
U 521	7	N Macomb St. Sidewalks	W Brevard. St.	W 4th Ave	Leon	Add Sidewalk
D 72	4	Old Bainbridge Rd.	Brevard. St.	I-10	Leon	Add Sidewalk
D 73	4	Old Bainbridge Rd.	Brevard. St.	I-10	Leon	Add Sidewalk
D 74	4	Old Bainbridge Rd.	I-10	Fred George Rd.	Leon	Add Sidewalk
D 75	4	Old Bainbridge Rd.	I-10	Fred George Rd.	Leon	Add Sidewalk
U 533	7	Old Bainbridge Rd.	Brevard. St.	Georgia St.	Leon	Add Sidewalk
U 534	7	Old Bainbridge Rd.	Brevard. St.	Georgia St.	Leon	Add Sidewalk
D 76	4	Old St. Augustine Rd.	Blair St.one Rd.	Paul Russell Rd.	Leon	Add Sidewalk
D 77	4	Old St. Augustine Rd.	Paul Russell Rd.	Midyette Rd.	Leon	Add Sidewalk
D 78	4	Old St. Augustine Rd.	Midyette Rd.	Capital Circle Southeast	Leon	Add Sidewalk
D 79	4	Old St. Augustine Rd.	Indianhead Drive	Blair St.one Rd.	Leon	Add Sidewalk
U 537	7	Old St. Augustine Rd.	Blair St.one Rd.	Paul Russell Rd.	Leon	Add Sidewalk
U 538	7	Old St. Augustine Rd.	Paul Russell Rd.	Executive Center Circle Drive	Leon	Add Sidewalk
U 539	7	Old St. Augustine Rd.	Executive Center Circle Drive	Capital Circle Southeast	Leon	Add Sidewalk
U 540	7	Old St. Augustine Rd.	Indianhead Drive	Blair St.one Rd.	Leon	Add Sidewalk
D 85	4	Ox Bottom Rd. - Meridian Rd. to Thomasville Rd.	Meridian Rd.	Thomasville Rd.	Leon	Add Sidewalk
U 593	7	Pottsdamer St. Sidewalks	Callen St.	E Paul Dirac Dr.	Leon	Add Sidewalk
U 595	7	Preston St. Sidewalks	Clay Lane	Basin St.	Leon	Add Sidewalk
D 93	4	Pullen Rd. sidewalks	Old Bainbridge Rd.	Fred Smith Rd.	Leon	Add Sidewalk
U 613	7	Roberts / Chaires	Green Oak Drive	Capitola Rd.	Leon	Add Sidewalk
U 620	7	S Blair St.one Rd. Sidewalks	Apalachee Parkway	Governors Square Blvd	Leon	Add Sidewalk
U 637	7	Shelfer Rd. - Ross Rd. to Crawfordville Hwy	Ross Rd.	Crawfordville Highway	Leon	Add Sidewalk
U 648	7	Springhill Rd.	Orange Avenue	Lake Bradford Rd.	Leon	Add Sidewalk
D 115	4	Tharpe St.	Blountstown St.	Mission Rd.	Leon	Add Sidewalk
D 116	4	Tharpe St.	Max Drive	Blountstown St.	Leon	Add Sidewalk
D 117	4	Tharpe St.	Burns Drive	Trimble Rd.	Leon	Add Sidewalk
D 118	4	Tharpe St.	Valley Green Drive	Falcon Crest Drive	Leon	Add Sidewalk
D 119	4	Tharpe St.	Gloria Drive	Trimble Rd.	Leon	Add Sidewalk
D 120	4	Tharpe St.	Mission Rd.	Gloria Drive	Leon	Add Sidewalk
D 121	4	Tharpe St.	Falcon Crest Drive	San Luis Rd.	Leon	Add Sidewalk
D 122	4	Tharpe St.	San Luis Rd.	Ocala Rd.	Leon	Add Sidewalk
D 123	4	Tharpe St.	Devra Drive	Fairlane Rd.	Leon	Add Sidewalk
D 124	4	Tharpe St.	Meriadoc Rd.	Devra Rd.	Leon	Add Sidewalk

Project Number	Attachment	Project Name	From	To	Government	Improvement
D 125	4	Tharpe St.	Maryellen Drive	Meriadoc Rd.	Leon	Add Sidewalk
D 126	4	Tharpe St.	Trimble Rd.	Maryellen Drive	Leon	Add Sidewalk
U 678	7	Tharpe St.	Mission Rd.	Burns Drive	Leon	Add Sidewalk
U 679	7	Tharpe St.	Trimble Rd.	Valley Green Drive	Leon	Add Sidewalk
U 680	7	Tharpe St.	Capital Circle Northwest	Max Drive	Leon	Add Sidewalk
U 681	7	Tharpe St.	Old Bainbridge Rd.	925 ft. east of Old Bainbridge Rd.	Leon	Add Sidewalk
U 686	7	Timberlane Rd.	Thomasville Rd.	Capital Circle Northeast	Leon	Add Sidewalk
U 688	7	Timberlane Rd. - Market St. to Thomasville Rd.	Market St.	Thomasville Rd.	Leon	Add Sidewalk
U 689	7	Timberlane Rd. - Meridian St. to Thomasville Rd.	Meridian St.	Thomasville Rd.	Leon	Add Sidewalk
U 690	7	Timberlane School Rd.	Timberlane Rd.	Oak Plantation Rd.	Leon	Add Sidewalk
D 132	4	Tram Rd. - S Monroe St. to Capital Circle SE	Monroe St.	Capital Circle Southeast	Leon	Add Sidewalk
U 713	7	W 4th Ave Sidewalk	Old Bainbridge Rd.	N Macomb St.	Leon	Add Sidewalk
U 725	7	westway Rd. Sidewalks	Crawfordville Hwy	CCSW	Leon	Add Sidewalk
U 144	7	6th Ave Sidewalk	Monroe St.	Old Bainbridge Rd.	Leon	Add Sidewalks
U 148	7	7th Ave east Sidewalks	Magnolia Dr.	Colonial Dr.	Leon	Add Sidewalks
U 151	7	Adams St. Sidewalks	1st St.	Pensacola St.	Leon	Add Sidewalks
U 154	7	Alachua Ave Sidewalks	Hillcrest St.	Magnolia Dr.	Leon	Add Sidewalks
D 7	4	Alachua Avenue	380' SW of Short St.	Magnolia St.	Leon	Add Sidewalks
U 155	7	Amelia Cir Sidewalks	Tennessee St.	Tennessee St.	Leon	Add Sidewalks
U 156	7	Apalachee Elem School Sidewalks	Sutor Rd.	Southwood Plantation Rd.	Leon	Add Sidewalks
U 157	7	Apalachee Elem Sidewalks			Leon	Add Sidewalks
U 158	7	Apalachee Parkway	Sutor Rd.	west of Southwood Plantation Rd.	Leon	Add Sidewalks
U 159	7	Apalachee Parkway	east of Southwood Plantation Rd.	Copper Creek Drive	Leon	Add Sidewalks
F 10	5	Apalachee Pkwy Sidewalks	Monroe St.	Brower St.	Leon	Add Sidewalks
U 166	7	Arizona St. Sidewalks	Arkansas St.	Colorado St.	Leon	Add Sidewalks
U 167	7	Arkansas St. Sidewalks	Alabama St.	Arizona St.	Leon	Add Sidewalks
U 172	7	Atlas St. Sidewalks	Hartfield Rd.	Portland Ave	Leon	Add Sidewalks
U 173	7	Ayers Ct Sidewalks	Shelfer Rd.	Dead end	Leon	Add Sidewalks
D 8	4	Bannerman Sidewalks	Meridian Rd.	Thomasville Rd.	Leon	Add Sidewalks
U 174	7	Barbourville Dr. Sidewalks	MLK Jr Blvd	S Adams St.	Leon	Add Sidewalks
U 175	7	Barclay Ln Sidewalks	Foxcroft Dr.	Godfrey Pl	Leon	Add Sidewalks
U 176	7	Barclay Ln Sidewalks	Godfrey Pl	south	Leon	Add Sidewalks
U 180	7	Bedford. Way Sidewalks (east side)	eastgate Way	Dundee Dr.	Leon	Add Sidewalks
U 181	7	Bedford. Way Sidewalks (west side)	eastgate Way	Lytham Lane	Leon	Add Sidewalks
U 182	7	Bedford. Way Sidewalks (west side)	Lytham Lane	Dundee Dr.	Leon	Add Sidewalks
U 183	7	Beech Dr. Sidewalks	Rosemary Terrace	Woodlawn Dr.	Leon	Add Sidewalks
U 184	7	Beech Ridge Trail	Kinhega Dr.	Lawton Chiles Lane	Leon	Add Sidewalks
U 186	7	Belmont Rd. Sidewalks	Nugent Dr.	E Park Ave	Leon	Add Sidewalks
U 187	7	Bennett St. Sidewalks	W 6th Ave	Old Bainbridge Rd.	Leon	Add Sidewalks
D 11	4	Bethune St.	Coleman St.	Callen St.	Leon	Add Sidewalks
U 188	7	Bethune St. Sidewalks	Coleman St.	Callen St.	Leon	Add Sidewalks
U 193	7	Blackwood Ave Sidewalks	Tanglewood Terrace	Buckeye Terrace	Leon	Add Sidewalks
U 194	7	Blair St.one Sidewalks	Park Ave	Orange Ave	Leon	Add Sidewalks
U 195	7	Blountstown Highway	William Landing Rd.	Merry Robin Rd.	Leon	Add Sidewalks
U 196	7	Blountstown Hwy	Sir Richard. Rd.	Merry Robin Rd.	Leon	Add Sidewalks
U 197	7	Blountstown Hwy	Bayberry Dr.	Pensacola St.	Leon	Add Sidewalks
U 198	7	Blountstown Hwy	Bayberry Dr.	Tennessee St.	Leon	Add Sidewalks
U 199	7	Blountstown St. Sidewalks	Tharpe St.	Tennessee St.	Leon	Add Sidewalks
U 201	7	Bloxham St. Sidewalks	Monroe St.	Myers Park Dr.	Leon	Add Sidewalks
U 202	7	Boone Blvd Sidewalks	Alder Dr.	Universal Dr.	Leon	Add Sidewalks
U 203	7	Boone Blvd Sidewalks	Alder Dr.	Monticello Dr.	Leon	Add Sidewalks

## Opportunity Plan

## ATTACHMENT 2

Project Number	Attachment	Project Name	From	To	Government	Improvement
U 205	7	Bradford Rd. Sidewalks	Thomasville Rd.	Meridian Rd.	Leon	Add Sidewalks
U 206	7	Bradford Rd. Sidewalks	Monroe St.	Meridian Rd.	Leon	Add Sidewalks
U 208	7	Bragg Dr. Sidewalks	Gallimore Dr.	Parkridge Dr.	Leon	Add Sidewalks
U 209	7	Bragg Dr. Sidewalks	Parkridge Dr.	S Adams St.	Leon	Add Sidewalks
U 211	7	Branch St.	west 10th Ave	west Tharpe St.	Leon	Add Sidewalks
U 212	7	Branch St. Sidewalks	W 10th Ave	Tharpe St.	Leon	Add Sidewalks
U 213	7	Brighton Rd. Sidewalks	Orange Ave	Magnolia Dr.	Leon	Add sidewalks
U 214	7	Briley Ct Sidewalks	Ayers Ct	Dead end	Leon	Add Sidewalks
U 215	7	Brook St. Sidewalks	Caldwell Dr.	Roberts Ave	Leon	Add Sidewalks
U 216	7	Brower. St. Sidewalks	E Park Ave	US 27	Leon	Add Sidewalks
U 218	7	Buckeye Terrace Sidewalks	Maplewood Dr.	Blackwood Ave	Leon	Add Sidewalks
U 219	7	Bufford. Blvd Sidewalks	Capital Medical Blvd	Centerville Rd.	Leon	Add Sidewalks
U 220	7	Bull Headley Rd.	Manor House Drive	Lloyds Cove Rd.	Leon	Add Sidewalks
U 222	7	Bur Oak Drive	Shamar. Drive	Forest. Grove Rd.	Leon	Add Sidewalks
U 224	7	Caldwell Dr. Sidewalks	Brook St.	Roberts Ave	Leon	Add Sidewalks
U 225	7	Calhoun St. Sidewalks	Wallis St.	200 ft. south	Leon	Add Sidewalks
U 229	7	Callaway Rd.	Pullen Rd.	Monroe St.	Leon	Add Sidewalks
D 16	4	Callen St.	Pottsdamer St.	Gunn St.	Leon	Add Sidewalks
D 17	4	Callen St.	Thomas St.	Walcott St.	Leon	Add Sidewalks
U 230	7	Callen St. Sidewalks	Pottsdamer St.	Walcott St.	Leon	Add Sidewalks
U 231	7	Calloway St. Sidewalks	Indiana St.	Alabama St.	Leon	Add Sidewalks
U 232	7	Campbell St.	Saxon St.	west side of Maine St.	Leon	Add Sidewalks
D 18	4	Campbell St. Sidewalks	Saxon St.	Main St.	Leon	Add Sidewalks
U 233	7	Candlestick St. Sidewalks	Ramsgate Dr.	Foxcroft Dr.	Leon	Add Sidewalks
U 234	7	Canton Circle Sidewalks	Country Club Dr.	Country Club Drive	Leon	Add Sidewalks
U 235	7	Canyon Creek Rd.	Old Woodville Highway	Shamar Drive	Leon	Add Sidewalks
U 242	7	Care Dr. Sidewalks	Bufford. Blvd	Capital Circle NE	Leon	Add Sidewalks
U 243	7	Care Dr. Sidewalks	Welby Way	Capital Circle NE	Leon	Add Sidewalks
U 245	7	Castlewood Dr. Sidewalks	Meridian St.	Tartary Dr.	Leon	Add Sidewalks
U 246	7	Cates Ave Sidewalks	Patrick Ave	Marcia Ave	Leon	Add Sidewalks
U 248	7	Centerville Dr. Sidewalks	Midyette Rd.	CCSE	Leon	Add Sidewalks
F 11	5	Centerville Rd. Sidewalks	Goodwood Dr.	Blairstone Rd.	Leon	Add Sidewalks
U 252	7	Centerville Rd. Sidewalks	Goodwood Dr.	Betton Rd.	Leon	Add Sidewalks
U 253	7	Centerville Rd. Sidewalks (west side)	E 7th Ave	Betton Rd.	Leon	Add Sidewalks
U 254	7	Chadwick Way	Bull Headley Rd.	Deer Lake west	Leon	Add Sidewalks
U 255	7	Chaires Cross Rd.	Chaires Elementary School Bus Exit	Parkhill Rd.	Leon	Add Sidewalks
U 256	7	Chaires Cross Rd.	Chaires Elementary School Bus Entrance	Chaires Community Park Entrance	Leon	Add Sidewalks
U 257	7	Chaires Cross Rd.	Chaires Community Park Entrance	Boykin Rd.	Leon	Add Sidewalks
U 258	7	Chamberlin Dr. Sidewalks (east side)	Armistead Rd.	Trescott Dr.	Leon	Add Sidewalks
U 259	7	Chamberlin Dr. Sidewalks (west side)	Armistead Rd.	Trescott Dr.	Leon	Add Sidewalks
U 260	7	Chestwood Ave Sidewalks	Tanglewood Terrace	Boone Blvd.	Leon	Add Sidewalks
U 262	7	Chinnapakin Nene Sidewalks	Indianhead Dr.	Chowkeebin Nene	Leon	Add Sidewalks
U 263	7	Chocksacka Nene Sidewalks	Jim Lee Rd.	E Indianhead Dr.	Leon	Add Sidewalks
U 264	7	Chowkeebin Nene	Chowkeebin Nene	Hasosaw Nene	Leon	Add Sidewalks
U 265	7	Chowkeebin Nene Sidewalks (east side)	Hasosaw Nene	Apakin Nene	Leon	Add Sidewalks
D 20	4	Chowkeebin Nene Sidewalks (west side)	Hasosaw Nene	Chinnapkin Nene	Leon	Add Sidewalks
U 266	7	Circle Dr. Sidewalks	Myers Park Dr.	Magnolia Dr.	Leon	Add Sidewalks
U 267	7	Clarecastle Way	N Shannon Lakes Drive	Pimlico Drive	Leon	Add Sidewalks
U 268	7	Claude Pilchard. Dr.	Magnolia Dr.	Devils Dip	Leon	Add Sidewalks
U 269	7	Clay Avenue Sidewalks	Alabama St.	Preston St.	Leon	Add Sidewalks
U 270	7	Coleman St. Sidewalks	Walcott St.	Lake Bradford Rd.	Leon	Add Sidewalks



Project Number	Attachment	Project Name	From	To	Government	Improvement
U 271	7	Collier St. Sidewalks	St. Augustine St.	Madison St.	Leon	Add Sidewalks
U 272	7	Colorado St.	Alabama St.	Indiana St.	Leon	Add Sidewalks
D 22	4	Colorado St. Sidewalks	Tharpe St.	Indiana St.	Leon	Add Sidewalks
U 274	7	Colorado St. Sidewalks	Arizona St.	Alabama St.	Leon	Add Sidewalks
U 275	7	Commonwealth Blvd	Hartsfield Rd.	CCNW	Leon	Add Sidewalks
D 23	4	Continental Ave Sidewalks (north side)	Ocala Rd.	High Rd.	Leon	Add Sidewalks
U 276	7	Continental Ave Sidewalks (south side)	Ocala Rd.	High Rd.	Leon	Add Sidewalks
U 278	7	Copeland St. Sidewalks	Jefferson St.	St. Augustine St.	Leon	Add Sidewalks
U 281	7	Cranbrooke Dr. Sidewalks	Ramsgate Dr.	Foxcroft Dr.	Leon	Add Sidewalks
U 282	7	Crawfordville Trace Sidewalks	Crawfordville Rd.	Balkin Rd.	Leon	Add Sidewalks
U 283	7	Creek Rd. Sidewalks	N Ridge Rd.	Wheatly Rd.	Leon	Add Sidewalks
U 284	7	Cristobal Dr. Sidewalks	Fernando Dr.	Cristobal Ct	Leon	Add Sidewalks
U 285	7	Cypress Lake St. Sidewalks	Lake Bradford Rd.	Kingsford. Ave	Leon	Add Sidewalks
U 286	7	Dale St.	Villamore Avenue	Ridgeway St.	Leon	Add Sidewalks
D 24	4	Dale St. Sidewalks	McElroy St.	Ridgeway St.	Leon	Add Sidewalks
U 287	7	Dantzler St. Sidewalks	Putnam Dr.	Magnolia Dr.	Leon	Add Sidewalks
U 288	7	Dempsey Mayo Sidewalks	Micosukee Rd.	Mahan Dr.	Leon	Add Sidewalks
U 289	7	Dewey St. Sidewalks	Brevard. St.	Rollins St.	Leon	Add Sidewalks
U 292	7	Duval St. Sidewalks	5th Ave	4th Ave	Leon	Add Sidewalks
U 293	7	Duval St. Sidewalks	5th Ave	Brevard. St.	Leon	Add Sidewalks
U 295	7	E Indianhead Dr. Sidewalks	Hokolin Nene	Ostapakin Nene	Leon	Add Sidewalks
U 296	7	E Indianhead Dr. Sidewalks	E Lafayette St.	Apakin Nene	Leon	Add Sidewalks
U 297	7	easterwood Dr. Sidewalks	Weems Rd.	Conner Blvd	Leon	Add Sidewalks
U 298	7	eastgate Way Sidewalks	Capital Circle NE	Bedford. Way	Leon	Add Sidewalks
U 299	7	eastwood Dr. Sidewalks	Tartary Dr.	Southwood Dr.	Leon	Add Sidewalks
U 300	7	Eisenhower St. Sidewalks	Roberts Ave	Orange Ave	Leon	Add Sidewalks
U 301	7	Escambia Dr. Sidewalks	White Dr.	Tennessee St.	Leon	Add Sidewalks
U 302	7	Estates Rd. Sidewalks	Ridge Rd.	Sparrow Rd.	Leon	Add Sidewalks
U 303	7	Fairlane Rd. Sidewalks	Sunset Ln	Botany Dr.	Leon	Add Sidewalks
D 27	4	Falcon Dr. Sidewalks	Skylark Ave	Piney Rd.	Leon	Add Sidewalks
D 28	4	Falcon Drive	Skylark Avenue	Piney Rd.	Leon	Add Sidewalks
U 305	7	Fenwick Ct E Sidewalks	Fenwick Ct E	Dead end	Leon	Add Sidewalks
U 306	7	Fenwick Ct W Sidewalks	Foxcroft Dr.	Dead end	Leon	Add Sidewalks
U 307	7	Flipper St. Sidewalks	Okaloosa St.	Campbell St.	Leon	Add Sidewalks
U 308	7	Floral St. Sidewalks	Disston St.	Russel St.	Leon	Add Sidewalks
U 309	7	Foxcroft Dr. Sidewalks	Ramsgate Dr.	Thomasville Rd.	Leon	Add Sidewalks
U 310	7	Fred George Rd.	St. Louis Church Way	Stewart Way	Leon	Add Sidewalks
U 313	7	Fulton Rd. Sidewalks	Sharer Rd.	Tilden Ln	Leon	Add Sidewalks
U 317	7	Gadsden St. Sidewalks	Harrison St.	Magnolia Dr.	Leon	Add Sidewalks
U 318	7	Galle Ave Sidewalks	Woodville Highway	Tram Rd.	Leon	Add Sidewalks
U 325	7	Gallimore Dr. Sidewalks	Springsax Rd.	Tanner Dr.	Leon	Add Sidewalks
U 326	7	Gamble St. Sidewalks	Lake Bradford Rd.	Disston St.	Leon	Add Sidewalks
U 329	7	Gibbs Dr. Sidewalk	10th Ave	Monticello Dr.	Leon	Add Sidewalks
U 333	7	Grady Rd. Sidewalks	Fulton Rd.	Tilden Ln	Leon	Add Sidewalks
U 335	7	Green Tree Ln Sidewalks	High Rd.	Buena Vista Dr.	Leon	Add Sidewalks
U 336	7	Greenon Ln Sidewalks	Mission Rd.	Mission Rd.	Leon	Add Sidewalks
U 337	7	Greenwood Dr. Sidewalks	Glenview Dr.	Bradford Rd.	Leon	Add Sidewalks
U 339	7	Griffin St. Sidewalks	Birmingham St.	Dade St.	Leon	Add Sidewalks
U 343	7	Harris St.	Ridgeway St.	Mobile Home Bicycle/Pedestrian Entrance	Leon	Add Sidewalks
D 32	4	Harris St. Sidewalks	Ridgeway St.	180 ft. south of Ridgeway St.	Leon	Add Sidewalks
U 347	7	Heritage Ridge Rd.	Meadow Ridge Rd.	Summerbrooke Drive	Leon	Add Sidewalks

## Opportunity Plan

## ATTACHMENT 2

Project Number	Attachment	Project Name	From	To	Government	Improvement
D 34	4	Heritage Ridge Rd. Sidewalks	Summerbrooke Dr.	Meadow Ridge Dr.	Leon	Add Sidewalks
U 350	7	Hillcrest St. Sidewalks	Miccosukee Rd.	Lucy St.	Leon	Add Sidewalks
U 353	7	Huntington Woods Blvd	Farington Dr.	Dead end	Leon	Add Sidewalks
U 355	7	Iamonia St.	Roberts Avenue	Levy Avenue	Leon	Add Sidewalks
D 35	4	Iamonia St. Sidewalks	Roberts Ave	Levy Dr.	Leon	Add Sidewalks
U 356	7	Idlewild Dr. Sidewalks	Apalachee Pkwy	Prock Dr.	Leon	Add Sidewalks
U 358	7	Indian River St. Sidewalks	Stuckey Ave	Levy Ave	Leon	Add Sidewalks
U 359	7	Indiana St. Sidewalks	Colorado St.	Joe Luis St.	Leon	Add Sidewalks
U 365	7	Jackson Bluff Rd. Sidewalks	Lake Bradford Rd.	Appleyard. Dr.	Leon	Add Sidewalks
U 366	7	Jackson Bluff Sidewalks	Mabry St.	Hendry St.	Leon	Add Sidewalks
U 367	7	James St.	Coleman St.	Callen St.	Leon	Add Sidewalks
D 39	4	James St. Sidewalks	Callen St.	Coleman St.	Leon	Add Sidewalks
U 368	7	Jefferson St. Sidewalks	Copeland St.	Macomb St.	Leon	Add Sidewalks
D 40	4	Jennings St. Sidewalks	S Adams St.	S Meridian St.	Leon	Add Sidewalks
U 370	7	Jim Lee Rd. Sidewalks	Magnolia Dr.	Orange Ave	Leon	Add Sidewalks
U 371	7	Joe Luis St. Sidewalks	Alabama St.	Preston St.	Leon	Add Sidewalks
U 372	7	Joyner Dr. Sidewalks	Scoggin Rd.	Old Bainbridge Rd.	Leon	Add Sidewalks
U 373	7	Karen Ln Sidewalks	Dead end	Lipona Rd.	Leon	Add Sidewalks
U 374	7	Kerry Forest. Pkwy Sidewalks	Velda Dairy Rd.	Shannon Lakes Dr.	Leon	Add Sidewalks
U 377	7	King St. Sidewalks	Putnam Dr.	Wallis St.	Leon	Add Sidewalks
U 378	7	Kingsford. Ave Sidewalks	Cypress Lake Rd.	Lake Munson St.	Leon	Add Sidewalks
U 379	7	Klissimmee St. Sidewalks	Pasco St.	Main St.	Leon	Add Sidewalks
U 380	7	Kolopakln Nene Sidewalks	E Indianhead Dr.	Chowkeebn Nene	Leon	Add Sidewalks
U 387	7	Lafayette St. Sidewalks	Seminole Dr.	Magnolia Dr.	Leon	Add Sidewalks
U 388	7	Lake Ave Sidewalks	Lake Bradford Rd.	Iamonia St.	Leon	Add Sidewalks
U 389	7	Lake Bradford Rd. Sidewalks	Lake Bradford/Orange Ave	City Limits	Leon	Add Sidewalks
U 391	7	Lake Henrietta St. Sidewalks	Kingsford. Ave	Orange Ave	Leon	Add Sidewalks
U 392	7	Lake Munson St. Sidewalks	Kingsford. Ave	Orange Ave	Leon	Add Sidewalks
U 393	7	Lake Palm Dr. Sidewalks	Kingsford. Ave	Orange Ave	Leon	Add Sidewalks
D 44	4	Lakeshore Drive	Mays Rd.	Derbyshire Rd.	Leon	Add Sidewalks
D 45	4	Lakewood Dr. N Sidewalks	Skylark Ave	Gaile Ave	Leon	Add Sidewalks
D 46	4	Lakewood Drive	Gaile Avenue	Skylark Avenue	Leon	Add Sidewalks
U 394	7	Laura Lee Ave	Meridian St.	Monroe St.	Leon	Add Sidewalks
F 18	5	Live Oak Plantation Rd.	Timberlane School Rd.	Martin Hurst. Rd.	Leon	Add Sidewalks
F 19	5	Live Oak Plantation Rd.	Meridian Rd.	Timberlane School Rd.	Leon	Add Sidewalks
U 399	7	Lonnbladh Rd. Sidewalks	Capital Circle NE	Olson Rd.	Leon	Add Sidewalks
U 400	7	Lonnbladh Rd. Sidewalks	Raymond Diehl Rd.	Springwood Dr.	Leon	Add Sidewalks
U 401	7	Lonnie Rd.	Torchmark Lane	Dempsey Mayo Rd.	Leon	Add Sidewalks
U 777	7	Lorene St. Sidewalks	Jefferson St.	St. Augustine	Leon	Add Sidewalks
D 48	4	Lorene St. Sidewalks (east side)	Jefferson St.	Gaines St.	Leon	Add Sidewalks
D 49	4	Lorene St. Sidewalks (west side)	Jefferson St.	Gaines St.	Leon	Add Sidewalks
U 409	7	Macomb St. Sidewalks	6th Ave	4th Ave	Leon	Add Sidewalks
U 410	7	Madison St. Sidewalks	Woodward. Ave	Railroad. Ave	Leon	Add Sidewalks
U 413	7	Magnolia Dr. Sidewalks	Tennessee St.	Apalachee Pkwy	Leon	Add Sidewalks
U 415	7	Mahan Dr. Sidewalks	Magnolia	Capital Circle NE	Leon	Add Sidewalks
U 416	7	Maplewood Dr. Sidewalks	Buckeye Terrace	Tanglewood Terrace	Leon	Add Sidewalks
U 417	7	Marcia Ave Sidewalks	Roswell Dr.	Cates Ave	Leon	Add Sidewalks
U 438	7	Martin St. Sidewalks	Ingleside Ave	McDaniel St.	Leon	Add Sidewalks
U 439	7	Martin St. Sidewalks	Brevard. St.	Georgia St.	Leon	Add Sidewalks
U 440	7	Marys Dr. Sidewalks	Mahan Dr.	Miccosukee Rd.	Leon	Add Sidewalks
U 441	7	Mays Rd.	Lakeshore Drive	Sharer Rd.	Leon	Add Sidewalks

Project Number	Attachment	Project Name	From	To	Government	Improvement
U 442	7	McCaskill Ave Sidewalks	Iamonia St.	Lake Bradford Rd.	Leon	Add Sidewalks
U 444	7	McDaniel St. Sidewalks	Calhoun St.	Miccosukee Rd.	Leon	Add Sidewalks
U 445	7	McLaughlin Dr. Sidewalks	Shamrock St.	Centerville Rd.	Leon	Add Sidewalks
U 446	7	Melvin St. Sidewalks	Palmer Ave W	FAMU Way	Leon	Add Sidewalks
U 448	7	Meridian St. Sidewalks	Park Ave	Apalachee Pkwy	Leon	Add Sidewalks
U 449	7	Meridian St. Sidewalks	Perkins St.	Paul Russel Rd.	Leon	Add Sidewalks
U 450	7	Meridian St. Sidewalks	Terry Rd.	Meridian Rd.	Leon	Add Sidewalks
U 451	7	Metropolitan St. Sidewalks	Thomasville Rd.	Lonnbladh Rd.	Leon	Add Sidewalks
U 453	7	Miccosukee Rd.	Crestview Avenue	Marion Ave	Leon	Add Sidewalks
U 479	7	Midyette Rd. Sidewalks	Centerview Dr.	Capital Circle SE	Leon	Add Sidewalks
U 480	7	Mission Rd. Sidewalks	White Dr.	Ocala Rd.	Leon	Add Sidewalks
U 482	7	Mitchell Rd. Sidewalks	Betton Rd.	7th Ave	Leon	Add Sidewalks
U 484	7	Monday Rd. Sidewalks	Paul Russel Rd.	Capital Circle SE	Leon	Add Sidewalks
F 21	5	Monroe St. Pedestrian Improvements	Lakeshore Dr.	John Knox Rd.	Leon	Add Sidewalks
U 518	7	Mulberry Ave Sidewalks	Old Bainbridge Rd.	Maplewood Dr.	Leon	Add Sidewalks
U 519	7	Myers Park Dr. Sidewalks	Suwannee St.	Apalachee Pkwy	Leon	Add Sidewalks
U 520	7	N Calhoun St. Sidewalks	E Brevard. St.	Thomasville Rd.	Leon	Add Sidewalks
U 522	7	N Ridge Rd. Sidewalks	Creek Rd.	Blue Jay Dr.	Leon	Add Sidewalks
U 523	7	N Settlers Blvd Sidewalks	Fred George Rd.	End of Rd.	Leon	Add Sidewalks
U 524	7	Nabb Rd.	500' south of Rich Farm Rd.	Buck Lake Rd.	Leon	Add Sidewalks
U 526	7	Natural Bridge Rd.	Woodville Highway	Taff Rd.	Leon	Add Sidewalks
U 527	7	North Monroe St.	Clara Key Blvd	Harriet Drive	Leon	Add Sidewalks
U 528	7	North Settler's Blvd	Fred George Rd.	Dead end of North Settler's Blvd	Leon	Add Sidewalks
U 529	7	Northwest Passage Sidewalks	Capital Circle NW	Dead end	Leon	Add Sidewalks
U 532	7	Oakland Ave Sidewalks	S Adams St.	Meridian St.	Leon	Add Sidewalks
D 80	4	Orange Ave	Walnut St.	Wahnish Way	Leon	Add Sidewalks
D 82	4	Orange Ave Sidewalks	Capital Circle SE	Lake Bradford Rd.	Leon	Add Sidewalks
F 23	5	Orange Ave Sidewalks	Capital Circle SW	Lake Bradford Rd.	Leon	Add Sidewalks
U 541	7	Osceola St. Sidewalks	MLK Jr Blvd	S Adams St.	Leon	Add Sidewalks
U 542	7	Osceola St. Sidewalks	Flipper St.	Wahnish Way	Leon	Add Sidewalks
U 543	7	Ox Bottom Manor Sidewalks	Ox Bottom Manor Sidewalks	Ox Bottom Manor Sidewalks	Leon	Add Sidewalks
U 544	7	Ox Bottom Manor Sidewalks	Ox Bottom Manor Sidewalks	Ox Bottom Manor Sidewalks	Leon	Add Sidewalks
U 545	7	Ox Bottom Manor Sidewalks	Ox Bottom Manor Sidewalks	Ox Bottom Manor Sidewalks	Leon	Add Sidewalks
U 546	7	Ox Bottom Manor Sidewalks	Ox Bottom Manor Sidewalks	Ox Bottom Manor Sidewalks	Leon	Add Sidewalks
U 547	7	Ox Bottom Manor Sidewalks	Ox Bottom Manor Sidewalks	Ox Bottom Manor Sidewalks	Leon	Add Sidewalks
U 548	7	Ox Bottom Manor Sidewalks	Ox Bottom Manor Sidewalks	Ox Bottom Manor Sidewalks	Leon	Add Sidewalks
U 549	7	Ox Bottom Manor Sidewalks	Ox Bottom Manor Sidewalks	Ox Bottom Manor Sidewalks	Leon	Add Sidewalks
U 550	7	Ox Bottom Manor Sidewalks	Ox Bottom Manor Sidewalks	Ox Bottom Manor Sidewalks	Leon	Add Sidewalks
U 551	7	Ox Bottom Manor Sidewalks	Ox Bottom Manor Sidewalks	Ox Bottom Manor Sidewalks	Leon	Add Sidewalks
U 552	7	Ox Bottom Manor Sidewalks	Ox Bottom Manor Sidewalks	Ox Bottom Manor Sidewalks	Leon	Add Sidewalks
U 553	7	Ox Bottom Manor Sidewalks	Ox Bottom Manor Sidewalks	Ox Bottom Manor Sidewalks	Leon	Add Sidewalks
U 554	7	Ox Bottom Manor Sidewalks	Ox Bottom Manor Sidewalks	Ox Bottom Manor Sidewalks	Leon	Add Sidewalks
U 555	7	Ox Bottom Manor Sidewalks	Ox Bottom Manor Sidewalks	Ox Bottom Manor Sidewalks	Leon	Add Sidewalks
U 556	7	Ox Bottom Manor Sidewalks	Ox Bottom Manor Sidewalks	Ox Bottom Manor Sidewalks	Leon	Add Sidewalks
U 557	7	Ox Bottom Manor Sidewalks	Ox Bottom Manor Sidewalks	Ox Bottom Manor Sidewalks	Leon	Add Sidewalks
U 558	7	Ox Bottom Manor Sidewalks	Ox Bottom Manor Sidewalks	Ox Bottom Manor Sidewalks	Leon	Add Sidewalks
U 559	7	Ox Bottom Manor Sidewalks	Ox Bottom Manor Sidewalks	Ox Bottom Manor Sidewalks	Leon	Add Sidewalks
U 560	7	Ox Bottom Manor Sidewalks	Ox Bottom Manor Sidewalks	Ox Bottom Manor Sidewalks	Leon	Add Sidewalks
U 561	7	Ox Bottom Manor Sidewalks	Ox Bottom Manor Sidewalks	Ox Bottom Manor Sidewalks	Leon	Add Sidewalks
U 562	7	Ox Bottom Manor Sidewalks	Ox Bottom Manor Sidewalks	Ox Bottom Manor Sidewalks	Leon	Add Sidewalks
U 563	7	Ox Bottom Manor Sidewalks	Ox Bottom Manor Sidewalks	Ox Bottom Manor Sidewalks	Leon	Add Sidewalks

## Opportunity Plan

## ATTACHMENT 2

Project Number	Attachment	Project Name	From	To	Government	Improvement
U 564	7	Ox Bottom Manor Sidewalks	Ox Bottom Manor Sidewalks	Ox Bottom Manor Sidewalks	Leon	Add Sidewalks
U 565	7	Ox Bottom Manor Sidewalks	Ox Bottom Manor Sidewalks	Ox Bottom Manor Sidewalks	Leon	Add Sidewalks
U 566	7	Ox Bottom Manor Sidewalks	Ox Bottom Manor Sidewalks	Ox Bottom Manor Sidewalks	Leon	Add Sidewalks
U 567	7	Ox Bottom Manor Sidewalks	Ox Bottom Manor Sidewalks	Ox Bottom Manor Sidewalks	Leon	Add Sidewalks
U 568	7	Palmer Ave Sidewalks	MLK Jr. Blvd	S Adams St.	Leon	Add Sidewalks
U 569	7	Palmer Ave Sidewalks	MLK Jr Blvd	Meridian St.	Leon	Add Sidewalks
U 570	7	Palmetto St. Sidewalks	MLK Jr Blvd	S Adams St.	Leon	Add Sidewalks
U 571	7	Park St. Sidewalks	Calhoun St.	Meridian St.	Leon	Add Sidewalks
U 572	7	Park St. Sidewalks	Brower. St.	Goodbody Ln	Leon	Add Sidewalks
U 573	7	Parkridge Sidewalks	Bragg Dr.	Ryco Dr.	Leon	Add Sidewalks
U 574	7	Pasco St. Sidewalks	Weis St.	Orange Ave	Leon	Add Sidewalks
U 575	7	Paul Dirac Dr. Sidewalks east Side	Orange Avenue	E Paul Dirac Dr.	Leon	Add Sidewalks
U 576	7	Paul Dirac Dr. Sidewalks west Side	Orange Avenue	E Paul Dirac Dr.	Leon	Add Sidewalks
U 578	7	Paul Russel Rd. Sidewalks	Adams St.	English Ln	Leon	Add Sidewalks
U 579	7	Paul Russel Rd. Sidewalks	Monday Rd.	Apalachee Pkwy	Leon	Add Sidewalks
U 580	7	Paul Russel Rd. Sidewalks	English Ln	BlairSt.one Rd.	Leon	Add Sidewalks
D 87	4	Paul Russell Rd.	E Orange Avenue	North of Darryl Drive	Leon	Add Sidewalks
U 582	7	Pedrick Rd.	Existing Crosswalk	Existing Sidewalk	Leon	Add Sidewalks
U 585	7	Pepper St. Sidewalks	Lipona St.	Lake Bradford	Leon	Add Sidewalks
U 586	7	Perkins Rd.	Point View Dr.	Roweling Oaks Court	Leon	Add Sidewalks
U 587	7	Perkins Rd. Sidewalks	Old Bainbridge Rd.	Monroe St.	Leon	Add Sidewalks
U 590	7	Piedmont Dr. Sidewalks	Meridian Rd.	Thomasville Rd.	Leon	Add Sidewalks
U 591	7	Pisgah Church Rd.	Grenville Rd.	560 ft. east of Grenville Rd.	Leon	Add Sidewalks
D 90	4	Polk Dr. Sidewalks	Monroe St.	Meridian St.	Leon	Add Sidewalks
U 592	7	Polk St. Sidewalks	Meridian St.	Orange Ave	Leon	Add Sidewalks
U 594	7	Pottsdamer St. Sidewalks	Callen St.	Lake Bradford Rd.	Leon	Add Sidewalks
D 91	4	Preston St.	Abraham St.	North Woodward. Avenue	Leon	Add Sidewalks
D 92	4	Preston St. Sidewalks	Abraham St.	Woodward. Ave	Leon	Add Sidewalks
U 596	7	Pricilla Ln Sidewalks	Brighton Rd.	End	Leon	Add Sidewalks
U 597	7	Pullen St. Sidewalks	Fred Smith Rd.	Callaway	Leon	Add Sidewalks
U 598	7	Putnam Dr. Sidewalks	Dantzler St.	Country Club Dr.	Leon	Add Sidewalks
U 599	7	Putnam Dr. Sidewalks	Meridian St.	Dantzler St.	Leon	Add Sidewalks
U 600	7	Putnam Dr. Sidewalks	S Adams St.	Meridian St.	Leon	Add Sidewalks
U 602	7	Ramsgate Dr. Sidewalks	Foxcroft Dr.	Foxcroft Dr.	Leon	Add Sidewalks
D 94	4	Rankin Ave Sidewalks	Roberts Ave	Roswell Dr.	Leon	Add Sidewalks
U 603	7	Rankin Ave Sidewalks	Jackson Bluff	Orange Ave	Leon	Add Sidewalks
D 95	4	Rankin Avenue	Roberts Avenue	Roswell Avenue	Leon	Add Sidewalks
D 96	4	Raymond Diehl Rd.	Olson Rd.	Killarney Way	Leon	Add Sidewalks
U 604	7	Raymond Diehl Sidewalks to Killarney Way	Hadley Rd.	Olson Rd.	Leon	Add Sidewalks
U 605	7	Redbud Ave Sidewalks	Blackwood Ave	Yaupon Dr.	Leon	Add Sidewalks
U 608	7	Ridge Rd. east Sidewalks	Ridge Haven Rd.	Thomasville Rd.	Leon	Add Sidewalks
U 609	7	Ridge Rd. Sidewalks	Springsax Rd.	Creek Dr.	Leon	Add Sidewalks
U 610	7	Ridge Rd. west Sidewalks	Toucan Dr.	Ridge Haven Rd.	Leon	Add Sidewalks
U 611	7	Ridgeway St.	Eisenhower St.	Harris St.	Leon	Add Sidewalks
D 97	4	Ridgeway St. Sidewalks	Harris St.	Eisenhower St.	Leon	Add Sidewalks
U 612	7	Riggins Rd. Sidewalks	Mahan Dr.	ASter Way	Leon	Add Sidewalks
D 98	4	Roberts Ave Sidewalks	Rankin Ave	Eisenhower St.	Leon	Add Sidewalks
U 615	7	Roberts Avenue	Paul Dirac Drive	Iamonia St.	Leon	Add Sidewalks
U 616	7	Roberts Rd. Sidewalks	Mabry St.	Iamonia St.	Leon	Add Sidewalks
U 617	7	Rosemary Terrace Sidewalks	Yaupon Dr.	Tupelo Terrace	Leon	Add Sidewalks
U 618	7	Roswell Dr. Sidewalks	Brooks St.	Rankin Ave	Leon	Add Sidewalks

Project Number	Attachment	Project Name	From	To	Government	Improvement
U 619	7	Royal Oaks Dr. Sidewalks	Thomasville Rd.	Forsythe Way	Leon	Add Sidewalks
U 621	7	S Magnolia Drive	Chowkeebin Nene	Circle Drive	Leon	Add Sidewalks
U 622	7	S Magnolia Drive	Diamond St.	Country Club Drive	Leon	Add Sidewalks
U 623	7	S Ride Sidewalks	Thomasville Rd.	Meridian Rd.	Leon	Add Sidewalks
U 624	7	Sabra Dr. Sidewalks	Skyland Dr.	Vincent Dr.	Leon	Add Sidewalks
U 625	7	San Luis Rd.	Mission Rd.	Tharpe St.	Leon	Add Sidewalks
U 627	7	Saxson St. Sidewalks	Floral St.	Campbell St.	Leon	Add Sidewalks
U 628	7	Seminole Dr. Sidewalks	Lafayette St.	Magnolia Dr.	Leon	Add Sidewalks
U 630	7	Shamar. Drive	Canyon Creek Rd.	Bur Oak Drive	Leon	Add Sidewalks
D 100	4	Shamrock St. east	McLaughlin Drive	Tralee Rd.	Leon	Add Sidewalks
D 101	4	Shamrock St. N	W Shannon Lakes Drive	McLaughlin Drive	Leon	Add Sidewalks
U 632	7	Shamrock St. Sidewalks	Cahir Dr.	McLaughlin Dr.	Leon	Add Sidewalks
U 633	7	Shamrock St. Sidewalks	McLaughlin Dr.	Centerville Rd.	Leon	Add Sidewalks
U 634	7	Shannon Lakes Dr. Sidewalks	Shamrock St.	McLaughlin Dr.	Leon	Add Sidewalks
U 635	7	Sharer Rd.	Approx. 234' south of Sandy Drive	Lakeshore Drive	Leon	Add Sidewalks
U 636	7	Sharon Rd. Sidewalks	Skyland Dr.	Fairlane Rd.	Leon	Add Sidewalks
U 638	7	Sherborne Rd.	Old Bainbridge Rd.	Rockingham Rd.	Leon	Add Sidewalks
U 640	7	Skylark Ave Sidewalks	Falcon Dr.	Lakewood Dr.	Leon	Add Sidewalks
D 102	4	Skylark Avenue	Lakewood Drive	Falcon Drive	Leon	Add Sidewalks
D 103	4	Skyview Dr. Sidewalks	Clara Kee Blvd	Dead end	Leon	Add Sidewalks
U 641	7	Skyview Drive	Point View Dr.	Dead End	Leon	Add Sidewalks
U 642	7	Sleepy Hollow	Rogers Circle	Ox Bow Way	Leon	Add Sidewalks
U 643	7	Solana Ave Sidewalks	San Luis Rd.	Mission Rd.	Leon	Add Sidewalks
U 645	7	Southwood Dr. Sidewalks	eastwood Dr.	Orange Ave	Leon	Add Sidewalks
D 106	4	Southwood Plantation Sidewalks	Apalachee Pkwy	Old St. Augustine Rd.	Leon	Add Sidewalks
U 655	7	St.one Rd. Sidewalks	Old Bainbridge Rd.	Lakeshore Dr.	Leon	Add Sidewalks
U 657	7	Stanley Ave Sidewalks	Cates Ave	Roswell Dr.	Leon	Add Sidewalks
U 659	7	Stoney Creek Way	Fox Bridge Way	Pedrick Rd.	Leon	Add Sidewalks
U 660	7	Stony Creek Way Sidewalks	Pedrick Rd.	Fox Bridge Way	Leon	Add Sidewalks
U 661	7	Summerbrooke Dr. Sidewalks	Meridian Rd.	Heritage Ridge Rd.	Leon	Add Sidewalks
U 662	7	Summerbrooke Dr. Sidewalks	Heritage Ridge Rd.	Hill Roost. Rd.	Leon	Add Sidewalks
U 663	7	Summerbrooke Dr. Sidewalks	Hill Roost. Rd.	Preservation Rd.	Leon	Add Sidewalks
U 664	7	Sunset Ln Sidewalks	Skyland Dr.	Fairlane Rd.	Leon	Add Sidewalks
U 666	7	Tallow Pt Rd. Sidewalks	Shannon Lakes Dr. E	End	Leon	Add Sidewalks
U 667	7	Tamarack Dr. Sidewalks	Redbud Ave	Cheswood Ave	Leon	Add Sidewalks
U 668	7	Tanglewood Terrace Sidewalks	Rosemary Terrace	Woodlawn Dr.	Leon	Add Sidewalks
U 669	7	Tartary Dr. Sidewalks	Orange Ave	Castlewood Dr.	Leon	Add Sidewalks
D 112	4	Taylor St.	east of St. Marks St.	west of Saxon St.	Leon	Add Sidewalks
U 670	7	Taylor St.	St. Marks Historic Railroad. State Trail	Taylor St.	Leon	Add Sidewalks
U 671	7	Taylor St. Sidewalks	St. Marks St.	Saxon St.	Leon	Add Sidewalks
U 677	7	Texas St. Sidewalks	Polk Dr.	Putnam Dr.	Leon	Add Sidewalks
U 691	7	Timberlane School Rd.	Timberlane Rd.	Live Oak Plantation Rd.	Leon	Add Sidewalks
D 131	4	Tram Rd.	Crossing Rocks Rd.	Zillah Rd.	Leon	Add Sidewalks
U 698	7	Trimble Rd. Sidewalks	Hartsfield Rd.	Tharpe St.	Leon	Add Sidewalks
U 699	7	Tupelo Terrace Sidewalks	Rosemary Terrace	Alder Dr.	Leon	Add Sidewalks
U 701	7	Valley Rd. Sidewalks	Belmont Rd.	Inglewood Dr.	Leon	Add Sidewalks
U 702	7	Vassar Rd. Sidewalks	Whitney Dr.	Raymond Diehl Rd.	Leon	Add Sidewalks
U 703	7	Velda Dairy Rd. Sidewalks	Thomasville Rd.	Tredington Park Dr.	Leon	Add Sidewalks
U 704	7	Victory Garden Dr. Sidewalks	E Park Ave	Apalachee Pkwy	Leon	Add Sidewalks
U 707	7	Village Square Sidewalks	Thomasville Rd.	Killearn Center Blvd	Leon	Add Sidewalks
D 137	4	Villamore Avenue	Eisenhower St.	Dale St.	Leon	Add Sidewalks

## Opportunity Plan

## ATTACHMENT 2

Project Number	Attachment	Project Name	From	To	Government	Improvement
U 708	7	Villamore St. Sidewalks	Eisenhower St.	Dale St.	Leon	Add Sidewalks
U 709	7	Vinkara Dr. Sidewalks	Hartsfield Rd.	Sabra Dr.	Leon	Add Sidewalks
U 710	7	Vinnedge Ride Sidewalks	Meridian Rd.	Ruadh Dr.	Leon	Add Sidewalks
U 711	7	Volusia St. Sidewalks	Joe Luis St.	Old Bainbridge Rd.	Leon	Add Sidewalks
U 712	7	Voncile Ave Sidewalks	Joyner Rd.	Dead end	Leon	Add Sidewalks
U 714	7	W 7th Ave Sidewalks	N Bronough St.	N Duval St.	Leon	Add Sidewalks
U 715	7	W Indianhead Dr. Sidewalks	Apakin Nene	Wekewa Nene	Leon	Add Sidewalks
U 717	7	Wahnish Way	DuPont Dr.	S of Orange Avenue	Leon	Add Sidewalks
U 718	7	Wahnish Way Sidewalks	Orange Ave	Dupont Dr.	Leon	Add Sidewalks
U 719	7	Walcott St. Sidewalks	Coleman Ave	Lake Bradford Rd.	Leon	Add Sidewalks
U 720	7	Wallis St. Sidewalks	Adams St.	Lois Ln	Leon	Add Sidewalks
U 721	7	Wallis St. Sidewalks	Dantzler St.	Brighton Rd.	Leon	Add Sidewalks
U 723	7	Waverley Rd. Sidewalks	Meridian Rd.	Thomasville Rd.	Leon	Add Sidewalks
U 724	7	Wekewa Nene Sidewalks	Indianhead Dr.	Chuli Nene	Leon	Add Sidewalks
U 726	7	Wheatley Rd. Sidewalks	Tanner Dr.	Deand end	Leon	Add Sidewalks
U 728	7	Wies St. Sidewalks	Holton St.	Pasco St.	Leon	Add Sidewalks
U 729	7	Woodlawn Dr. Sidewalks	Yaupon Dr.	Mulberry Ave	Leon	Add Sidewalks
D 139	4	Woodville Highway	Natural Bridge Rd.	Hickory Lane	Leon	Add Sidewalks
D 140	4	Woodville Highway	Cemetery Rd.	Bearington Drive	Leon	Add Sidewalks
U 730	7	Woodville Hwy widening and sidewalks	Paul Russel Rd.	Capital Circle SE	Leon	Add Sidewalks
U 732	7	Woodward. Ave Sidewalks	St. Augustine St.	Gaines St.	Leon	Add Sidewalks
U 735	7	Yaeger St. Sidewalks	Monroe St.	End	Leon	Add Sidewalks
U 736	7	Yaupon Dr. Sidewalks	Redbud Ave	Old Bainbridge Rd.	Leon	Add Sidewalks
U 737	7	Young St. Sidewalks	MLK Jr. Blvd	S Adams St.	Leon	Add Sidewalks
U 168	7	Armistead Rd. Sidewalks/Bike Lanes	Thomasville Rd.	Cline St.	Leon	Add Sidewalks/Bike Lanes
U 169	7	Armistead Rd. Sidewalks/Bike Lanes	Cline St.	Chamberlin Dr.	Leon	Add Sidewalks/Bike Lanes
U 170	7	Armistead Rd. Sidewalks/Bike Lanes	Chamberlin Dr.	Woodgate Way	Leon	Add Sidewalks/Bike Lanes
U 185	7	Bellevue Way Sidewalks/bike lanes	Mabry St.	Hayden Rd.	Leon	Add Sidewalks/bike lanes
U 607	7	Richview Rd. Sidewalks/Bike Lanes	Apalachee Pkwy	Park Ave	Leon	Add Sidewalks/Bike Lanes
U 649	7	Springsax Rd. Sidewalks/Bike Lanes	Springhill Rd.	Pasco St.	Leon	Add Sidewalks/Bike Lanes
U 418	7	Market District Bicycle Connection	Financial Plaza	Thomasville Rd.	Leon	Bicycle Connection
U 190	7	Bicycle Safety Improvements	I-10/Mahan	I-10/Mahan	Leon	Bicycle Improvements
BP 17	9	Bicycle overpass at Woodville/Capital Circle	Woodville Hwy	Capital Circle Southeast	Leon	Bicycle Overpass
U 419	7	Market District Bicycle Route	Timberlane School Rd.	Thomasville Rd.	Leon	Bicycle Route
U 420	7	Market District Bicycle Routes	Thomasville Rd.	Killearn Center Blvd	Leon	Bicycle Route
U 261	7	Chieftan Way	Academic Way	Pensacola St.	Leon	Bicycle/Pedestrian
U 277	7	Convocation Way	Call St.	University Way	Leon	Bicycle/Pedestrian
U 452	7	Miccosukee Bicycle/Pedestrian			Leon	Bicycle/Pedestrian
U 147	7	6th St. Bicycle and Pedestrian Connections	Monroe St.	Gadsden St.	Leon	Bicycle/Pedestrian Improvements
U 150	7	7th St. Bicycle and Pedestrian Connections	MLK Jr. Boulevard.	Colonial Drive	Leon	Bicycle/Pedestrian Improvements
U 349	7	High Road Bike Boxes	Add bike box at intersection of High and Tennessee	Add bike box at intersection of High and Tennessee	Leon	Bike Box
U 408	7	Macomb St. Bike Box		Macomb	Leon	Bike Box
U 191	7	Bike Boxes	Railroad. Ave	Gaines St.	Leon	Bike Boxes
U 192	7	Bike Share Program	Downtown	Downtown	Leon	Bike Improvements
C 1	6	CCSE Bike Facilities	Old St. Augustine	Blair St. one	Leon	Bike Improvements
U 357	7	Improve Trail	Merchants Row	Tram Rd.	Leon	Bike Improvements
U 362	7	Intersection Improvements	Across Apalachee	Across Apalachee	Leon	Bike Improvements
U 364	7	Jackson Bluff Bike Improvements	Hayden Rd.	Lake Bradford Rd.	Leon	Bike Improvements
U 454	7	Miccosukee Rd. Bike Improvements	Dempsey Mayo	Crump Rd.	Leon	Bike Improvements
U 535	7	Old St. Augustine Bike Facilities	Southwood Plantation Rd.	Rd. end	Leon	Bike Improvements
U 536	7	Old St. Augustine Bike Facilities	CCSE	Southwood Plantation Rd.	Leon	Bike Improvements

Project Number	Attachment	Project Name	From	To	Government	Improvement
BP 72	9	Park Ave Bike Improvements	Monroe St	Magnolia Dr.	Leon	Bike Improvements
C 15	6	Park Ave Bike Improvements	Magnolia	CCNE	Leon	Bike Improvements
D 88	4	Pensacola St. Bike Improvements	Appleyard. Dr.	Stadium Dr.	Leon	Bike Improvements
BP 85	9	Timberlane Rd Bike Improvements	Meridian Rd	Market Square	Leon	Bike Improvements
BP 108	9	St. Marks Trail Connection to Orange Ave	St Marks Trail	Orange Ave	Leon	Bike Intersection
U 674	7	Tennessee St. Bike Intersection Improvements	Dixie Dr.	FSU	Leon	Bike Intersection Improvements
BP 18	9	Adams St Bike Lanes	Gaines St	Magnolia Dr.	Leon	Bike Lane
BP 34	9	Apalachee Pkwy Bike Lanes	Monroe St	CCSE	Leon	Bike Lane
BP 7	9	Brevard St Bike Lanes	Woodward St	Gadsden St	Leon	Bike Lane
U 244	7	Carr Ln Bike Lanes	Hickory Trail	Bull Headley Rd.	Leon	Bike Lane
BP 58	9	Chowkeebn Nene Bike Lanes	Indianhead Dr.	Hasosaw Nene	Leon	Bike Lane
BP 8	9	Duval St Bike Lanes	Gaines St	Tharpe	Leon	Bike Lane
BP 37	9	Galle Ave Bike Lanes	Crawfordville Hwy	Tram Rd	Leon	Bike Lane
BP 68	9	Macomb St Bike Lanes	Georgia St	Gaines St	Leon	Bike Lane
BP 62	9	Magnolia Dr. Bike Lanes	Apalachee Pkwy	Monroe St	Leon	Bike Lane
BP 38	9	Monroe St Bike Facilities	I-10	CCSE	Leon	Bike Lane
BP 22	9	Pensacola St Bike Lanes	Monroe St	Stadium Dr.	Leon	Bike Lane
BP 4	9	St Augustine St/Madison St Bike Lane	Stadium Dr.	Monroe St	Leon	Bike Lane
BP 130	9	Stone Rd Bike Lanes	Old Bainbridge	Monroe St	Leon	Bike Lane
BP 23	9	Tennessee St Bike Lanes	Ocala Rd	CCNW	Leon	Bike Lane
BP 97	9	Trescott Dr. Bike Lanes	Betton Rd	Centerville Rd	Leon	Bike Lane
D 14	4	Bradfordville Rd.	Thomasville Rd.	Centerville Rd.	Leon	Bike Lanes
BP 30	9	Bronough St Bike Lanes	Gaines St	10th Ave	Leon	Bike Lanes
BP 102	9	Buck Lake Bike Lanes	Capitola	Mahan	Leon	Bike Lanes
D 15	4	Buck Lake Rd. Bike Lanes	Pedrick Rd.	Baum Rd.	Leon	Bike Lanes
U 290	7	Dog Lake Tower Rd. Bike Lanes	Springhill Highway	JB Clark Rd.	Leon	Bike Lanes
BP 88	9	Easterwood Dr. Bike Lanes	CCNE	Connor Blvd	Leon	Bike Lanes
D 47	4	Lipona Rd. Bike Lanes	Pepper Dr.	Pensacola St.	Leon	Bike Lanes
U 398	7	LL Wallace Bike Lanes	Springhill Rd.	Crawfordville Hwy	Leon	Bike Lanes
BP 79	9	Miccosukee Bike Lanes	Meridian Rd	Brookwood Dr.	Leon	Bike Lanes
BP 104	9	MLK Bike Lanes	Tharpe St	Monroe St	Leon	Bike Lanes
BP 73	9	MLK Jr. Bike Lanes	Palmetto Dr.	Gaines St	Leon	Bike Lanes
BP 71	9	Monroe St Bike Lanes	I-10	CCNW	Leon	Bike Lanes
D 64	4	Monroe St. Bike Lanes	Virginia St.	Apalachee Parkway	Leon	Bike Lanes
BP 87	9	Myers Park Dr. Bike Lanes	Lafayette St	CSX Line	Leon	Bike Lanes
U 531	7	Oak ridge Rd. Bike Lanes	Woodville Hwy	Crawfordville Hwy	Leon	Bike Lanes
D 70	4	Old Bainbridge Bike Lanes	I-10	CCNW	Leon	Bike Lanes
D 71	4	Old Bainbridge Bike Lanes	I-10	Pensacola	Leon	Bike Lanes
BP 81	9	Tennessee St Bike Lanes	Franklin	Magnolia Dr.	Leon	Bike Lanes
D 114	4	Tharpe Bike Lanes	Monroe St.	Appleyard. Dr.	Leon	Bike Lanes
C 16	6	Thomasville Rd. Bicycle Lanes	Live Oak Plantation Rd.	Woodbine Dr.	Leon	Bike Lanes
D 133	4	Tram Rd. Bike Lanes	Galle Ave	Zilah St.	Leon	Bike Lanes
D 107	4	Spring Creek	Blountstown Highway	Leon/Wakulla County Line	Leon	Bike Lanes/Paved Shoulder
U 323	7	Gaines St. Bike Parking	Stadium	Monroe St.	Leon	Bike Parking
U 601	7	Railroad. Sq. Bike Parking	Railroad. Square	Railroad. Square	Leon	Bike Parking
U 200	7	Bloxham St. Bike Route	Railroad. Ave	Myers Park Dr.	Leon	Bike Route
U 226	7	Call St. Bike Route	Copeland St.	Satsuma St.	Leon	Bike Route
U 443	7	McCracken Rd. Bike Route	Miccosukee Rd.	Baum Rd.	Leon	Bike Route
M 230	3	Meridian St. Bike Route	Magnolia Dr.	Van Buren St.	Leon	Bike Route
U 631	7	Shamar. Oak Blvd Bike Route			Leon	Bike Route
M 208	3	Lake Jackson Blueway	On Lake Jackson	On Lake Jackson	Leon	blueway



## Opportunity Plan

## ATTACHMENT 2

Project Number	Attachment	Project Name	From	To	Government	Improvement
M 277	3	Springhill Road Bridge Replacement	Replace the existing Timber Pile Bridge with a Co	Replace the existing Timber Pile Bridge with a	Leon	Bridge
BP 60	9	Hartsfield Buffered Bike Lanes	Capital Circle NW	High Road	Leon	Buffered Bike Lane
RD 61	9	Thornton Road Extension	Centerville Road	Miccosukee Road	Leon	Construct New Road
RD 62	9	Orange Ave	Capital Circle SW	Lake Bradford Rd	Leon	Construct new road to go around downtown Quincy
RD 63	9	Thomasville Rd. Meridian Rd. and 7th Ave.	Thomasville Rd. Meridian Rd. and 7th Ave.	Thomasville Rd. Meridian Rd. and 7th Ave.	Leon	Construct new road to go around downtown Quincy
M 198	3	Goose Pond Trail/Fern Trail Crossing	Crossing Improvements	Crossing Improvements	Leon	Crossing Improvements
U 421	7	Market District Crosswalk Improvements	Timberlane School Rd. and Timberlane Rd.	Timberlane School Rd. and Timberlane Rd.	Leon	Crosswalk Stamping
U 422	7	Market District Crosswalk Improvements	Market St. and Timberlane Rd.	Market St. and Timberlane Rd.	Leon	Crosswalk Stamping
U 423	7	Market District Crosswalk Improvements	Timberlane Rd. and Thomasville Rd.	Timberlane Rd. and Thomasville Rd.	Leon	Crosswalk Stamping
U 424	7	Market District Crosswalk Improvements	Killearn Center Blvd. and CCNW	Killearn Center Blvd. and CCNW	Leon	Crosswalk Stamping
U 425	7	Market District Crosswalk Improvements	Village Square Blvd. and Thomasville Rd.	Village Square Blvd. and Thomasville Rd.	Leon	Crosswalk Stamping
U 426	7	Market District Crosswalk Improvements	Maclay Rd. and Thomasville Rd.	Maclay Rd. and Thomasville Rd.	Leon	Crosswalk Stamping
U 427	7	Market District Crosswalk Improvements	Maclay Rd. and Maclay Blvd.	Maclay Rd. and Maclay Blvd.	Leon	Crosswalk Stamping
U 428	7	Market District Crosswalk Improvements	Mosswood Chase and Maclay Blvd	Mosswood Chase and Maclay Blvd	Leon	Crosswalk Stamping
U 429	7	Market District Crosswalk Improvements	Maclay Commerce Dr. and Maclay Blvd.	Maclay Commerce Dr. and Maclay Blvd.	Leon	Crosswalk Stamping
M 234	3	Midtown Crosswalk Improvements	Lake Ella Drive and Monroe St.	Lake Ella Drive and Monroe St.	Leon	Crosswalk Stamping
U 456	7	Midtown Crosswalk Improvements	Bradford Rd. and Thomasville Rd.	Bradford Rd. and Thomasville Rd.	Leon	Crosswalk Stamping
U 457	7	Midtown Crosswalk Improvements	Shopping center south of Glenview Dr. and Thor	Shopping center south of Glenview Dr. and Th	Leon	Crosswalk Stamping
U 458	7	Midtown Crosswalk Improvements	6th Ave and Thomasville Rd.	6th Ave and Thomasville Rd.	Leon	Crosswalk Stamping
U 459	7	Midtown Crosswalk Improvements	W 5th Ave and Thomasville Rd.	W 5th Ave and Thomasville Rd.	Leon	Crosswalk Stamping
U 460	7	Midtown Crosswalk Improvements	Beard. St. and Thomasville Rd.	Beard. St. and Thomasville Rd.	Leon	Crosswalk Stamping
U 461	7	Midtown Crosswalk Improvements	E 5th Ave and Thomasville Rd.	E 5th Ave and Thomasville Rd.	Leon	Crosswalk Stamping
U 462	7	Midtown Crosswalk Improvements	Williams and Thomasville Rd.	Williams and Thomasville Rd.	Leon	Crosswalk Stamping
U 463	7	Midtown Crosswalk Improvements	3Rd. Ave and Thomasville Rd.	3Rd. Ave and Thomasville Rd.	Leon	Crosswalk Stamping
U 464	7	Midtown Crosswalk Improvements	Johnston St. and Thomasville Rd.	Johnston St. and Thomasville Rd.	Leon	Crosswalk Stamping
U 465	7	Midtown Crosswalk Improvements	3Rd. Ave and Monroe St.	3Rd. Ave and Monroe St.	Leon	Crosswalk Stamping
U 466	7	Midtown Crosswalk Improvements	5th Ave. and Gadsden St.	5th Ave. and Gadsden St.	Leon	Crosswalk Stamping
U 467	7	Midtown Crosswalk Improvements	Beard. St. and Gadsden St.	Beard. St. and Gadsden St.	Leon	Crosswalk Stamping
U 468	7	Midtown Crosswalk Improvements	Beard. St. and Gadsden St.	Beard. St. and Gadsden St.	Leon	Crosswalk Stamping
U 469	7	Midtown Crosswalk Improvements	Williams St. and Gadsden St.	Williams St. and Gadsden St.	Leon	Crosswalk Stamping
U 470	7	Midtown Crosswalk Improvements	5th Ave and Monroe St.	5th Ave and Monroe St.	Leon	Crosswalk Stamping
U 471	7	Midtown Crosswalk Improvements	6th Ave and Monroe St.	6th Ave and Monroe St.	Leon	Crosswalk Stamping
U 472	7	Midtown Crosswalk Improvements	7th Ave and Monroe St.	7th Ave and Monroe St.	Leon	Crosswalk Stamping
U 473	7	Midtown Crosswalk Improvements	8th Ave and Monroe St.	8th Ave and Monroe St.	Leon	Crosswalk Stamping
U 474	7	Midtown Crosswalk Improvements	Lake Ella Mid Block Crossing	Lake Ella Mid Block Crossing	Leon	Crosswalk Stamping
U 475	7	Midtown Crosswalk Improvements	Legion St. and Monroe St.	Legion St. and Monroe St.	Leon	Crosswalk Stamping
U 476	7	Midtown Crosswalk Improvements	Tharpe St. and Monroe St.	Tharpe St. and Monroe St.	Leon	Crosswalk Stamping
U 477	7	Midtown Crosswalk Improvements	Tharpe St. and Meridian Road	Tharpe St. and Meridian Road	Leon	Crosswalk Stamping
U 478	7	Midtown Crosswalk Improvements	E 5th Ave and Gadsden St.	E 5th Ave and Gadsden St.	Leon	Crosswalk Stamping
M 200	3	Harriet Dr. Stormwater	US 27/Monroe St.	Andrew Jackson Way	Leon	Curb and gutter, Storm pipes, ditch removal
BP 116	9	Olson Road Bike Lanes	Raymond Diehl Rd	Centerville Rd	Leon	Dedicated Bike Lane
BP 83	9	Weems Rd Bike Lanes	CSX Rail line	Mahan Dr.	Leon	Dedicated Bike Lane
BP 35	9	Copeland St Bike Lanes	Tennessee St	Madison St	Leon	Dedicated Bike Lanes
BP 69	9	Magnolia Dr. Bike Lanes	Apalachee Pkwy	6th St	Leon	Dedicated Bike Lanes
BP 14	9	Woodward Ave Bike Lanes	W Jefferson St	Gaines St	Leon	Dedicated Bike Lanes
M 283	3	Tennessee St. Bus Lanes	Ocala Rd.	Franklin Blvd	Leon	Dedicated Bus Lanes
RD 284	9	Fred George Road	Old Bainbridge Road	US 27	Leon	Extension
M 223	3	Market District Gateway	Gateway on Timberlane Rd.	Gateway on Timberlane Rd.	Leon	Gateway
M 191	3	Dempsey Mayo Improvements	Miccosukee Rd.	US 90	Leon	Improve Rd.
U 161	7	Apalachee Pkwy Bike Improvements	Magnolia	Connor	Leon	Improvements
M 187	3	College Ave Bicycle/Pedestrian Improvements	Copeland St.	Bronough St.	Leon	Improvements

Project Number	Attachment	Project Name	From	To	Government	Improvement
U 334	7	Gray St. Bicycle/Pedestrian Improvements	Pensacola St.	University Way	Leon	Improvements
F 16	5	Kerry Forest. Improvements			Leon	Improvements
BP 15	9	Tennessee St Bike/Ped Improvements	Ocala Rd	Franklin Blvd	Leon	Improvements
U 346	7	Hartsfield Bike Lane Gaps	Edison Dr.	Maryland Cir	Leon	Install Bicycle lanes
U 345	7	Hartsfield Bike Lane Gap	Aljonias Pl	High Rd.	Leon	Install bike lanes
F 14	5	I-10 Cap Circle NW Interchange Study	Interchange Study at I-10 and Capital Circle NW		Leon	Interchange Study
F 15	5	I-10 Thomasville Interchange Study	Interchange Study at I-10 and Thomasville		Leon	Interchange Study
D 13	4	Blountstown Highway and Geddie Road	SR 20	Geddie Road	Leon	Intersection Improvements
BP 21	9	FAMU Entry Points	Perry St	Gamble Street	Leon	Intersection Improvements
M 192	3	FAMU Entry Points	Gamble St. and Perry St.	Gamble St. and Perry St.	Leon	Intersection Improvements
D 37	4	Intersection Improvements	Intersection of Booth Rd. and Monroe St.	Intersection of Booth Rd. and Monroe St.	Leon	Intersection Improvements
M 204	3	Intersection Improvements	Thomasville Rd. and Monroe St. Split	Thomasville Rd. and Monroe St. Split	Leon	Intersection Improvements
U 361	7	Intersection Improvements	Thomasville Rd. Meridian Rd. and 7th Ave.	Thomasville Rd. Meridian Rd. and 7th Ave.	Leon	Intersection Improvements
D 38	4	Intersection Improvements at Thomasville/I-10	Thomasville Road	I-10	Leon	Intersection Improvements
C 10	6	Lafayette St. Magnolia Drive Intersection	Intersection Improvements	Intersection Improvements	Leon	Intersection Improvements
C 11	6	Live Oak Plantation/Thomasville Improvements	Intersection Improvements	Intersection Improvements	Leon	Intersection Improvements
M 216	3	Mabry Rd./CSX Track/Roberts Ave Int. Improve.	Improve Railroad crossing with access to future	Improve Railroad crossing with access to future	Leon	Intersection Improvements
M 220	3	Magnolia Intersection Improvements	Lafayette St.	North of Parkway	Leon	Intersection Improvements
D 62	4	Miles Johnson Road at Miccosukee Road Realignment	Miles Johnson Road	Miccosukee Road	Leon	Intersection Improvements
RD 63	9	Miles Johnson to Mahan Dr. Connection*	Miccosukee Rd	Mahan Dr.	Leon	Intersection Improvements
D 63	4	Miles Johnson/Mahan Dr Connection	Centerville Road	Miccosukee Road	Leon	Intersection Improvements
BP 91	9	Myers Park/Broward/Apalachee Int. Improve.	Myers Park/Broward/Apalachee\	Myers Park/Broward/Apalachee\	Leon	Intersection Improvements
RD 92	9	New Truck Route	Thomasville Road	Roberts Road	Leon	Intersection Improvements
RD 93	9	Old Bainbridge Reconstruction	I-10	Brevard St	Leon	Intersection Improvements
D 128	4	Thomasville Rd./I-10 Intersection Improvements	Thomasville Road At Interstate 10		Leon	Intersection Improvements
RD 129	9	Lake Bradford Road and Springhill Road*	Gaines Street	Capital Circle Southwest	Leon	Intersection Realignment
RD 130	9	Old Bainbridge Road at High Road	Old Bainbridge Rd	High Rd	Leon	Lengthen Turn Lane
U 430	7	Market District Crosswalk Improvements and Gateway	Thomasville Rd. and CCNW Intersection	Thomasville Rd. and CCNW Intersection	Leon	Market District Crosswalk Improvements and Gate
U 431	7	Market District Crosswalk Improvements and Gateway	Timberlane Rd. and Thomasville Rd.	Timberlane Rd. and Thomasville Rd.	Leon	Market District Crosswalk Improvements and Gate
RD 432	9	Miles Johnson/Shamrock Connection*	Centerville Road	Miccosukee Road	Leon	Medians
RD 433	9	Weems Rd Extension	Eastern Terminus of Automotive Way	Mahan Road and Weems Road Intersection	Leon	Meridian St Widening
D 65	4	Multimodal Improvements	At I-10	At I-10	Leon	Multimodal Improvements
M 240	3	Multimodal Improvements	Meridian Rd./I-10	Meridian Rd./I-10	Leon	Multimodal Improvements
U 432	7	Market District Trails	Stonehurst. Way	Maclay Boulevard.	Leon	Multi-use trail
U 433	7	Market District Trails	Cameron Crossing Hidden Timbers Place Intersect	Proposed Stonehurst. Way Trail	Leon	Multi-use trail
U 434	7	Market District Trails	Mosswood Chase	Millers Bridge Rd.	Leon	Multi-use trail
U 435	7	Market District Trails	Mosswood Chase	Alternative Connection to Millers Bridge Rd.	Leon	Multi-use trail
U 654	7	St. Marks Trail Connector	St. Marks Trail	FSU	Leon	Multi-Use Trail
M 289	3	Trail	Around Golden Eagle Country Club	Around Golden Eagle Country Club	Leon	Multi-Use Trail
U 696	7	Trail Connection	9th Avenue	4th Avenue	Leon	Multi-use trail
U 697	7	Trail Connection - Lake Ella to Publix	Legion St.	Lake Ella Publix	Leon	Multi-use trail
M 245	3	New Bridge on Smith Creek Road	New bridge along Smith Creek Road	New bridge along Smith Creek Road	Leon	New Bridge
F 12	5	FAMU Way Extension	Wahnish Way	Gamble St.	Leon	New Rd.
F 22	5	New Orchard. Pond Toll Rd.	Old Bainbridge Rd.	Meridian Rd.	Leon	New Rd.
D 141	4	Woodville Highway CCSE - Old Woodville			Leon	New Rd.
D 142	4	Woodville Highway Old Woodville - Natural Bridge			Leon	New Rd.
RD 143	9	Apalachee Pkwy. to Biltmore Ave. Connector	Apalachee Parkway and Sutor Road	Southwood Plantation/Biltmore Inter	Leon	New Road
RD 144	9	Betton Rd. connection to Miccosukee Rd.	Betton Road/Centerville Road Intersection	Miccosukee Road	Leon	New Road
RD 145	9	Blountstown Hwy	Silver Lake Road	Capital Circle Northwest	Leon	New Road
RD 146	9	Dempsey Mayo Extension	Miccosukee Rd	Centerville Rd	Leon	New Road
RD 147	9	Dempsey Mayo South Extension	US 90	Buck Lake Rd	Leon	New Road

## Opportunity Plan

## ATTACHMENT 2

Project Number	Attachment	Project Name	From	To	Government	Improvement
RD 148	9	Easterwood Dr Realignment	Capital Circle Northeast	Conner Boulevard	Leon	New Road
RD 149	9	I-10 Parallel Route	Capital Circle Northwest	Capital Circle Northeast	Leon	New Road
RD 150	9	J Lewis Hall Road Extension	Woodville Hwy	New road in easement	Leon	New Road
RD 151	9	Jim Lee Rd. Extension	Jim Lee Road	Tram Road	Leon	New Road
RD 152	9	Magnolia and Apalachee Intersection Improvements	Magnolia Dr	Apalachee Pkwy	Leon	New Road
RD 153	9	Mahan Dr and Capital Circle Northeast Flyover	Mahan Dr	Capital Circle Northeast	Leon	New Road
RD 154	9	Oak Ridge Road at Wakulla Springs Road Roundabout	Oak Ridge Rd	Wakulla Springs Rd	Leon	New Road
RD 155	9	Old Bainbridge Rd/Pullen Rd Intersection	Old Bainbridge Rd	Pullen Rd	Leon	New Road
RD 156	9	Pine St. Realignment	Southern Terminus of Pine Street	7th Avenue	Leon	New Road
RD 157	9	Roundabout Woodville - Natural Bridge	Woodville Hwy	Natural Bridge Rd	Leon	New Road
RD 158	9	School House Rd Extension	School House Rd	Biltmore Rd	Leon	New Road
RD 159	9	Southwood Plantation Rd	Biltmore Ave	Apalachee Pkwy	Leon	New Road
RD 160	9	Tennessee St. to Tharpe St. Connection	US 90/Tennessee Street	Tharpe Street	Leon	New Road
RD 161	9	Tharpe St*	Ocala Rd	Monroe St	Leon	New Road
RD 162	9	Thomasville Rd/I-10 Interchange	Thomasville Rd	I-10	Leon	New Road
RD 163	9	US 319 Turn lanes onto Tower Rd	US 319	Tower Rd	Leon	New Road
RD 164	9	Welaunee Blvd/I-10 Interchange	Welaunee Blvd	I-10	Leon	New Road
RD 165	9	West Tharpe Street*	Capital Circle Northwest	Ocala Road	Leon	New Road
RD 166	9	Woodville Highway (north) CCSE to County line	CCSE	County Line	Leon	New Road
RD 167	9	Woodville Highway Corridor	Leon County Line	SR 267/Bloxham Cutoff Road	Leon	New Road
RD 168	9	Meridian St Widening	Gaines	Lafayette	Leon	New Roadway
RD 169	9	Welaunee Extension*	Fleischmann Road	Shamrock St	Leon	Pave
RD 170	9	Jackson Bluff/Mosley St. Connection	Jackson Bluff/Lake Bradford Intersection	Western terminus of Mosley Street	Leon	Pave existing and meet stormwater requirements
M 174	3	Bloxham Cutoff	Blountstown Hwy	Wakulla Line	Leon	Pave Shoulders
D 99	4	Roberts/Crump Paved Shoulder	Centerville Rd.	Apalachee Parkway	Leon	Paved Shoulder
M 236	3	Moccasin Gap Rd. Paved Shoulders	Miccosukee Rd.	TS Green Rd.	Leon	Paved Shoulders
D 84	4	Orchard. Pond Paved Shoulders	Iron Bridge Rd.	Bannerman	Leon	Paved Shoulders
M 255	3	Orchard. Pond Paved Shoulders	Iron Bridge Rd.	Bannerman	Leon	Paved Shoulders
M 263	3	Scotland Rd. Paved Shoulders	Shady Rest. Rd.	US 27	Leon	Paved Shoulders
M 280	3	SR 59 Paved Shoulders	US 90	TS Green Rd.	Leon	Paved Shoulders
M 281	3	SR 59 Paved Shoulders	Whitehouse Rd.	CR 158	Leon	Paved Shoulders
M 252	3	Old Centerville Rd.	Centerville Rd.	Florida/Georgia Line	Leon	Paving
M 215	3	Lincoln High School Access Drive			Leon	Pedestrian Access Bridge
U 488	7	Monroe/Adams Corridor Crosswalk Improvements	Oakland and Monroe St.	Oakland and Monroe St.	Leon	Pedestrian Crosswalk Improvements
U 489	7	Monroe/Adams Corridor Crosswalk Improvements	Harrison St. and Monroe St.	Harrison St. and Monroe St.	Leon	Pedestrian Crosswalk Improvements
U 490	7	Monroe/Adams Corridor Crosswalk Improvements	Pershing St. and Monroe St.	Pershing St. and Monroe St.	Leon	Pedestrian Crosswalk Improvements
U 491	7	Monroe/Adams Corridor Crosswalk Improvements	Palmer Ave. and Monroe St.	Palmer Ave. and Monroe St.	Leon	Pedestrian Crosswalk Improvements
U 492	7	Monroe/Adams Corridor Crosswalk Improvements	Perkins St. and Monroe St.	Perkins St. and Monroe St.	Leon	Pedestrian Crosswalk Improvements
U 493	7	Monroe/Adams Corridor Crosswalk Improvements	Kestner St. and Monroe St.	Kestner St. and Monroe St.	Leon	Pedestrian Crosswalk Improvements
U 494	7	Monroe/Adams Corridor Crosswalk Improvements	Lewis St. and Monroe St.	Lewis St. and Monroe St.	Leon	Pedestrian Crosswalk Improvements
U 495	7	Monroe/Adams Corridor Crosswalk Improvements	Magnolia Dr. and Monroe St.	Magnolia Dr. and Monroe St.	Leon	Pedestrian Crosswalk Improvements
U 496	7	Monroe/Adams Corridor Crosswalk Improvements	Taeger St. and Monroe St.	Taeger St. and Monroe St.	Leon	Pedestrian Crosswalk Improvements
U 497	7	Monroe/Adams Corridor Crosswalk Improvements	Palmetto St. and S. Adams St.	Palmetto St. and S. Adams St.	Leon	Pedestrian Crosswalk Improvements
U 498	7	Monroe/Adams Corridor Crosswalk Improvements	Lincoln St. and S. Adams St.	Lincoln St. and S. Adams St.	Leon	Pedestrian Crosswalk Improvements
U 499	7	Monroe/Adams Corridor Crosswalk Improvements	Kestner St. and S. Adams St.	Kestner St. and S. Adams St.	Leon	Pedestrian Crosswalk Improvements
U 500	7	Monroe/Adams Corridor Crosswalk Improvements	Bronough St. and Van Buren St.	Bronough St. and Van Buren St.	Leon	Pedestrian Crosswalk Improvements
U 501	7	Monroe/Adams Corridor Crosswalk Improvements	Duval St. and Van Buren St.	Duval St. and Van Buren St.	Leon	Pedestrian Crosswalk Improvements
U 502	7	Monroe/Adams Corridor Crosswalk Improvements	Van Buren St. and S. Adams St.	Van Buren St. and S. Adams St.	Leon	Pedestrian Crosswalk Improvements
U 503	7	Monroe/Adams Corridor Crosswalk Improvements	FAMU Way and Duval St.	FAMU Way and Duval St.	Leon	Pedestrian Crosswalk Improvements
U 504	7	Monroe/Adams Corridor Crosswalk Improvements	Oakland St. and S. Adams St.	Oakland St. and S. Adams St.	Leon	Pedestrian Crosswalk Improvements
U 505	7	Monroe/Adams Corridor Crosswalk Improvements	Bronough and Harrison St.	Bronough and Harrison St.	Leon	Pedestrian Crosswalk Improvements

Project Number	Attachment	Project Name	From	To	Government	Improvement
U 506	7	Monroe/Adams Corridor Crosswalk Improvements	Harrison St. and S. Adams St.	Harrison St. and S. Adams St.	Leon	Pedestrian Crosswalk Improvements
U 507	7	Monroe/Adams Corridor Crosswalk Improvements	Pershing St. and S. Adams St.	Pershing St. and S. Adams St.	Leon	Pedestrian Crosswalk Improvements
U 508	7	Monroe/Adams Corridor Crosswalk Improvements	Jennings St. and S. Adams St.	Jennings St. and S. Adams St.	Leon	Pedestrian Crosswalk Improvements
U 509	7	Monroe/Adams Corridor Crosswalk Improvements	Osceola St. and S. Adams St.	Osceola St. and S. Adams St.	Leon	Pedestrian Crosswalk Improvements
U 510	7	Monroe/Adams Corridor Crosswalk Improvements	Perkins St. and S. Adams St.	Perkins St. and S. Adams St.	Leon	Pedestrian Crosswalk Improvements
U 511	7	Monroe/Adams Corridor Crosswalk Improvements	Young St. and S. Adams St.	Young St. and S. Adams St.	Leon	Pedestrian Crosswalk Improvements
U 512	7	Monroe/Adams Corridor Crosswalk Improvements	Barbourville Dr. and S. Adams St.	Barbourville Dr. and S. Adams St.	Leon	Pedestrian Crosswalk Improvements
U 513	7	Monroe/Adams Corridor Crosswalk Improvements	Palmer Ave. and S. Adams St.	Palmer Ave. and S. Adams St.	Leon	Pedestrian Crosswalk Improvements
U 514	7	Monroe/Adams Corridor Crosswalk Improvements	S. Adams and Bronough Split	S. Adams and Bronough Split	Leon	Pedestrian Crosswalk Improvements
U 515	7	Monroe/Adams Corridor Crosswalk Improvements	Jennings St. and Monroe St.	Jennings St. and Monroe St.	Leon	Pedestrian Crosswalk Improvements
C 12	6	Mahan Dr. Pedestrian Improvements	Dempsey Mayo Rd.	Apex Dr.	Leon	Pedestrian Improvements
D 113	4	Tennessee St. Pedestrian Improvements	Ocala Rd.	Monroe St.	Leon	Pedestrian Improvements
M 258	3	Raven Street Pedestrian Plaza	Construct Pedestrian plaza	Construct Pedestrian plaza	Leon	Pedestrian Plaza
U 486	7	Monroe St. Median Pedestrian Refuges	NA	NA	Leon	Pedestrian Refuge
M 186	3	Chaires Cross Rd. Access Enhancement	Capitola Rd.	US 27/Apalachee Parkway	Leon	Raise Rd. above flood elevation
M 177	3	Buck Lake Rd.	Baum Rd.	Capitola Rd.	Leon	Raise Rd. for emergency access
M 169	3	Baum Rd. - South	Buck Lake Rd.	Capitola Rd.	Leon	Raise Rd. out of floodplain
M 206	3	Jefferson Rd. bridge	US 90/Mahan Drive	eastern Leon County Line	Leon	Raise Rd. out of floodplain
M 259	3	Rd. Closure	Lafayette St.	Apalachee Parkway	Leon	Rd. Closure
RD 260	9	Apalachee Pkwy. to Orange Ave. Connector	Apalachee Parkway/Connor Boulevard Intersection	Proposed extension of Orange Avenue	Leon	Realignment
RD 261	9	April Road Extension	April Road and Old St. Augustine Intersection	Tram Road	Leon	Realignment
RD 262	9	Bannerman Road	Takesta Drive	US 319/Thomasville Road	Leon	Realignment
RD 263	9	DeSoto Park Dr. Extension	Lafayette Street	Apalachee Parkway	Leon	Realignment
RD 264	9	Jackson Bluff Rd and Capital Circle Southwest Roundabout	Jackson Bluff Rd	Capital Circle Southwest	Leon	Realignment
RD 265	9	Lake Bradford Rd. to Madison St. Connection	Lake Bradford Road	Madison Street near Railroad Avenue	Leon	Realignment
RD 266	9	Pottsdamer North/South Connector	Orange Ave	Jackson Bluff	Leon	Realignment
RD 267	9	US 319	LL Wallace Road	SR 61 Intersection	Leon	Realignment
D 19	4	Chaires Cross Rd. Sidewalks	Capitola	Green Oak Dr.	Leon	Reconstruction
M 237	3	Monroe St.	Apalachee Pkwy	Galle Ave	Leon	Reconstruction
M 160	3	Adams St. RR Crossing Safety Improvements	Adams St. Rail Crossing Safety Improvements	Adams St. Rail Crossing Safety Improvements	Leon	Roadway
RD 161	9	Airport Dr. to Mosley St. Connection	Eastern Terminus of Airport Road	New Jackson Bluff Mosley Street Road	Leon	Roadway
RD 162	9	Crowder Road Widening at Monroe St	Crowder Rd	Monroe St	Leon	Roadway
D 30	4	Galle Avenue	Woodville Highway	US 319	Leon	Roadway
M 199	3	Gordon St. at Reunion Road Drainage Improvement	Improve drainage along Capitola Road at Reunion	Improve drainage along Capitola Road at Reunion	Leon	Roadway
M 201	3	I-10 Bridge Repair/Maintenance	Bridge Rehab/maintenance on I-10	Bridge Rehab/maintenance on I-10	Leon	Roadway
M 229	3	Meridian Road	Stormwater and shoulder work to protect the ca	Stormwater and shoulder work to protect the ca	Leon	Roadway
D 61	4	Miles Johnson Road at Miccosukee Road	Realign Miles Johnson Road and shift Miccosukee	Realign Miles Johnson Road and shift Miccosukee	Leon	Roadway
M 242	3	Myers Park Dr. RR Crossing	Myers Park Dr. RR Crossing	Myers Park Dr. RR Crossing	Leon	Roadway
M 244	3	Natural Bridge/St. Marks River Bridge Replacement	Natural Bridge/St. Marks River Bridge Replacement	Natural Bridge/St. Marks River Bridge Replacement	Leon	Roadway
D 68	4	North Monroe Gateway	I-10	7th Avenue	Leon	Roadway
D 69	4	Northeast Corridor Connector	Meridian	Thomasville	Leon	Roadway
M 251	3	Old Bainbridge Road at Homewood	Reduce flooding and provide water quality	Reduce flooding and provide water quality	Leon	Roadway
M 254	3	Orange Ave/St. Marks Trail Bridge Replacement	Orange Ave/St. Marks Trail Bridge Replacement	Orange Ave/St. Marks Trail Bridge Replacement	Leon	Roadway
D 108	4	Springhill Road Improvements and Widening	Orange Avenue	CCSW	Leon	Roadway
M 279	3	SR 20/Gum Creek Bridge Replacement	SR 20/Gum Creek Bridge Replacement	SR 20/Gum Creek Bridge Replacement	Leon	Roadway
D 135	4	US 319 and Paul Russell Improvements	US 319/Paul Russell	US 319/Paul Russell	Leon	Roadway
M 297	3	Weems Rd. RR Crossing Safety Project	Weems Rd. RR Crossing Safety Project	Weems Rd. RR Crossing Safety Project	Leon	Roadway
RD 298	9	Apalachee Pkwy Frontage Road Removal	CSX Line	Governor's Square Mall	Leon	Roadway and Multimodal Improvements
RD 299	9	Blairstone and Old St Augustine Intersection	Blairstone Rd	Old St Augustine Rd	Leon	Roadway and Multimodal Improvements
RD 300	9	Buck Lake and Chaires Cross	Buck Lake Rd	Chaires Cross Rd	Leon	Roadway and Multimodal Improvements
RD 301	9	Capital Circle Southwest*	Springhill Rd	Orange Ave	Leon	Roadway and Multimodal Improvements

## Opportunity Plan

## ATTACHMENT 2

Project Number	Attachment	Project Name	From	To	Government	Improvement
RD 302	9	Capital Circle Southwest*	Crawfordville Hwy	Springhill Rd	Leon	Roadway and Multimodal Improvements
RD 303	9	CR 12 at Meridian Road	CR 12	Meridian Rd	Leon	Roadway and Multimodal Improvements
RD 304	9	Crowder Rd and US 27	US 27/Monroe Street	Crowder Road	Leon	Roadway and Multimodal Improvements
RD 305	9	Lonesome Dove Ln. to Salinger Way Connection	Tram Road	Williams Road	Leon	Roadway and Multimodal Improvements
RD 306	9	Orange Ave Widening	Lake Bradford Rd	Monroe	Leon	Roadway and Multimodal Improvements
RD 307	9	Roberts Ave. to Stuckey Ave. Connection	Roberts Avenue	Stuckey Avenue	Leon	Roadway and Multimodal Improvements
RD 308	9	Tram Rd Widening with Trail/sidewalk	Monroe St	CCSW	Leon	Roadway and Multimodal Improvements
RD 309	9	Weems Road Improvements	CSX Railroad	Easterwood Dr.	Leon	Roadway and Multimodal Improvements
RD 310	9	Welaunee Extension*	Shamrock St	Roberts Road	Leon	Roadway and Multimodal Improvements
RD 311	9	Williams Rd. to Tram Rd. Connection	Southwest corner of Williams Road	Tram Road	Leon	Roadway and Multimodal Improvements
RD 1	9	Woodville Hwy	Capital Circle SE	Galle Ave	Leon	Roadway and Multimodal Improvements
M 159	3	Adams St. Resurfacing	Galle Ave	Orange Ave	Leon	Roadway Improvement
M 164	3	Apalachee Pkwy Landscaping	Monroe St.	Magnolia St.	Leon	Roadway Improvement
U 162	7	Apalachee Pkwy Resurfacing	Monroe St.	Capital Circle NE	Leon	Roadway Improvement
M 165	3	Apalachee Pkwy Shoulders	Connor Blvd	Leon County Line	Leon	Roadway Improvement
M 170	3	Baum Rd. Shoulders	McCracken Rd.	Capitola	Leon	Roadway Improvement
RD 171	9	Blair Stone Road*	Blair Stone Road	Tram Road	Leon	Roadway Improvement
M 173	3	Blountstown Hwy Resurfacing	Ochlockonee River	Geddie Rd.	Leon	Roadway Improvement
RD 174	9	Bradford Rd and Pisgah Church Rd Intersection	Bradford Rd	Pisgah Church Rd	Leon	Roadway Improvement
U 238	7	Capital Circle Landscaping	Woodville Hwy	Tram Rd.	Leon	Roadway Improvement
C 2	6	Capital Circle NE Construction	Apalachee Pkwy	Mahan Dr.	Leon	Roadway Improvement
C 3	6	Capital Circle NW Construction	Tennessee St.	I-10	Leon	Roadway Improvement
M 181	3	Capital Circle NW Resurfacing	I-10	Monroe St.	Leon	Roadway Improvement
C 5	6	Capital Circle SE Construction	Park Ave	Apalachee Pkwy	Leon	Roadway Improvement
C 6	6	Capital Circle SW Construction	Orange Ave	Blountstown Hwy	Leon	Roadway Improvement
U 239	7	Capital Circle SW Resurfacing	Airport	Orange Ave	Leon	Roadway Improvement
U 240	7	Capital Circle SW Resurfacing	US 319	Springhill	Leon	Roadway Improvement
M 202	3	I-10 Resurfacing	Mahan Dr.	Jefferson County Line	Leon	Roadway Improvement
M 203	3	I-10 Resurfacing	Capital Circle NW	Mahan Dr.	Leon	Roadway Improvement
U 354	7	I-10 Resurfacing	Ochlockonee River	Capital Circle NW	Leon	Roadway Improvement
C 13	6	Mahan Dr. Reconstruction	Dempsey Mayo	Walden Rd.	Leon	Roadway Improvement
M 221	3	Mahan Dr. Resurfacing	Winery Way	I-10	Leon	Roadway Improvement
M 222	3	Mahan Dr. Resurfacing	Cross Creek Golf Rd.	Apex Dr.	Leon	Roadway Improvement
U 414	7	Mahan Dr. Resurfacing and Shoulders	Apex Drive	Jefferson County Line	Leon	Roadway Improvement
RD 415	9	Meridian Road Parallel Road	Timberlane Road	State Road 12	Leon	Roadway Improvement
F 20	5	Miccosukee Rd. Signing and Pavement Markings	S of McCracken	Moccasin Gap Rd.	Leon	Roadway Improvement
M 238	3	Monroe St. Resurfacing	Thomasville Rd.	Perkins Rd.	Leon	Roadway Improvement
U 487	7	Monroe St. Resurfacing	John Knox Rd.	Thomasville Rd.	Leon	Roadway Improvement
M 256	3	Pensacola St. Resurfacing	Appleyard, Dr.	Rivoli Rd.	Leon	Roadway Improvement
M 260	3	Rd. Improvements	NA	NA	Leon	Roadway Improvement
D 109	4	SR 20	Geddie Rd.	Capital Circle Northwest	Leon	Roadway Improvement
M 284	3	Tennessee St. Resurfacing	Ocala Rd.	Monroe St.	Leon	Roadway Improvement
M 285	3	Tennessee St. Resurfacing	Magnolia Dr.	Capital Circle NE	Leon	Roadway Improvement
M 286	3	Tennessee St. Resurfacing	Magnolia Dr.	Monroe St.	Leon	Roadway Improvement
U 675	7	Tennessee St. Resurfacing	Ochlockonee River		Leon	Roadway Improvement
U 684	7	Thomasville Rd. Landscaping	Georgia State Line	Iamonia Cutoff	Leon	Roadway Improvement
C 17	6	Thomasville Rd. Resurfacing	Live Oak Plantation	Woodbine Dr.	Leon	Roadway Improvement
M 287	3	Thomasville Rd. Resurfacing	Timberwolf Crossing	GA State Line	Leon	Roadway Improvement
RD 288	9	Woodville Highway Corridor (Powerline Easement Road)	Capital Circle Southeast	Leon County Line	Leon	Roadway Improvement
C 4	6	Capital Circle NW Construction	Pensacola Rd.	Tennessee St.	Leon	Roadway Improvements
M 231	3	Meridian St. Improvements	E Carolina St.	Miccosukee Rd.	Leon	Roadway Improvements

Project Number	Attachment	Project Name	From	To	Government	Improvement
RD 232	9	Roberts Rd Realignment Realignment	Capital Circle Southwest	Eisenhower Street	Leon	Roadway Improvements
RD 233	9	US 319	Wakulla County Line	LL Wallace Road	Leon	Roadway Improvements
D 25	4	Eppes Road and Lake Bradford Drive Roundabout	Eppes Road	Lake Bradford Road	Leon	Roundabout
D 26	4	Eugenia St, Gamble St, and Mill St Roundabout	Eugenia St, Gamble St, and Mill St	Eugenia St, Gamble St, and Mill St	Leon	Roundabout
D 31	4	Gamble St/Stuckey St and Lake Bradford Road Intersection	Gamble Street/Stuckey Street	Lake Bradford Road	Leon	Roundabout
D 33	4	Hendry St to Eppes St Connection	Hendry and Jackson Bluff Intersection	Eppes Street	Leon	Roundabout
D 41	4	Lake Bradford and Gamble/Stuckey Roundabout	Lake Bradford Road	Gamble/Stuckey Road	Leon	Roundabout
RD 42	9	Orange Avenue Extension	Mossy Creek Lane	WW Kelley Road	Leon	Roundabout
RD 43	9	Proctor Road	US 319/Thomasville Road	Centerville Road	Leon	Roundabout
D 110	4	Stadium Dr, Lake Bradford Road, and Gaines St	Stadium Dr, Lake Bradford Road, and Gaines St	Stadium Dr, Lake Bradford Road, and Gaines St	Leon	Roundabout
D 111	4	Stearns St, Eugenia St, and Future FAMU Way Roundabout	Stearns St, Eugenia St, and Future FAMU Way	Stearns St, Eugenia St, and Future FAMU Way	Leon	Roundabout
U 171	7	Atapha Nene	Jim Lee Rd.	Toochin Nene	Leon	Shared Lane Markings
U 340	7	Grove Park Drive	Mulberry Park Blvd	Mossy Creek Lane	Leon	Shared Lane Markings
U 517	7	Mossy Creek Lane	Grove Park Dr.	east Orange Avenue	Leon	Shared Lane Markings
U 629	7	Seminole Drive	east Magnolia Drive	Santa Rosa Drive	Leon	Shared Lane Markings
BP 86	9	Bannerman Road Trail*	Meridian Road	Takesta Drive	Leon	Shared Use Path
BP 57	9	Blair Stone Trail	Park Ave	CCSE	Leon	Shared Use Path
BP 90	9	Bradfordville Road Trail	Velda Dairy Road	Centerville Road	Leon	Shared Use Path
BP 124	9	Bradfordville Road Trail	Centerville Road	Crump Road Trailhead of Miccosukee Greenw	Leon	Shared Use Path
BP 28	9	Buck Lake Trail*	Miccosukee Road	Proposed Goose Creek Trail	Leon	Shared Use Path
BP 1	9	Capital Cascade Trail*	Monroe Street	Gamble Street	Leon	Shared Use Path
BP 20	9	Capital Cascade Trail*	Springhill Road	Mill Street	Leon	Shared Use Path
BP 122	9	Centerville North Trail	Deer Pond Lane	Proctor Road	Leon	Shared Use Path
BP 94	9	Centerville Rd Shared Use Path	Fleischmann Rd	Shamrock St	Leon	Shared Use Path
BP 47	9	Centerville Trail*	400 feet north of I-10	Bradfordville Road	Leon	Shared Use Path
BP 138	9	Chaires - Capitola Trail*	Northeast corner of Chaires Cross Road	Baum Road	Leon	Shared Use Path
BP 36	9	Dr. Charles Billings Greenway*	North Ridge Road	Bragg Road	Leon	Shared Use Path
BP 126	9	Easement Trail	Blountstown Hwy	Brickyard Rd	Leon	Shared Use Path
BP 129	9	Easement Trail	US 90	Rivier	Leon	Shared Use Path
BP 59	9	FAMU Trail	1,000 feet north of Gaither Golf Course	Meridian Street	Leon	Shared Use Path
BP 41	9	Gaines St Multi-Use Trail	Stadium	Monroe St	Leon	Shared Use Path
BP 13	9	Goose Pond Trail*	Mahan Drive and Fort Knox Boulevard Intersection	Southeast corner of Weems Road	Leon	Shared Use Path
BP 61	9	I-10 Shared Use Path	Macon Park/Henderson Rd	Fred Smith Rd	Leon	Shared Use Path
BP 89	9	Lake Jackson Connection*	Monroe St	Lake Jackson	Leon	Shared Use Path
BP 115	9	Lakeshore Dr. Trail	Monroe St	Meridian Rd	Leon	Shared Use Path
BP 3	9	LL Wallace Road - CC2ST	Downtown Tallahassee/St Marks Trail	Springhill Road	Leon	Shared Use Path
BP 42	9	Mahan Trail Jefferson to Magnolia Dr.	Blair Stone Rd	Jefferson County Line	Leon	Shared Use Path
BP 139	9	Meridian Greenway (Meridian Road)*	Bannerman Road	Florida/Georgia Line	Leon	Shared Use Path
BP 70	9	Meridian Rd Shared Use Path	Bradford Rd	Bannerman Rd	Leon	Shared Use Path
BP 105	9	NW Connector - Fred George Trail	Lake Talquin State Recreation Area	Capital Circle NW and Fred George Intersection	Leon	Shared Use Path
BP 80	9	Oak Ridge Trail*	LL Wallace Road Trail	Old Woodville Road	Leon	Shared Use Path
BP 74	9	Ocala Rd Trail	Pensacola St	Tharpe St	Leon	Shared Use Path
BP 49	9	Old Bainbridge Trail - Brevard to CCNW	Brevard St	CCNW	Leon	Shared Use Path
BP 135	9	Orchard Pond Trail*	Old Bainbridge Road	Meridian Road	Leon	Shared Use Path
BP 121	9	Ox Bottom Trail	Meridian Rd	Thomasville Rd	Leon	Shared Use Path
BP 40	9	Pine Flats Trail*	Trout Pond	Proposed Oak Ridge Trail	Leon	Shared Use Path
BP 111	9	Segment 2A - Southwood Trail	Near Northern Terminus of Biltmore Avenue	Proposed Southwood Greenway	Leon	Shared Use Path
BP 96	9	Segment 2B - Southwood Trail	Apalachee Parkway	Proposed Southwood Trail	Leon	Shared Use Path
BP 31	9	Segment 5A Trail (Killearn Greenway)*	Thomasville Road	Shamrock Street	Leon	Shared Use Path
BP 50	9	Segment 5A Trail (Killearn Greenway)*	Killarney Way	Centerville Road	Leon	Shared Use Path
BP 55	9	Segment 5B Trail (I-10 Greenway)*	Proposed Segment 5C Trail	Centerville Road	Leon	Shared Use Path



## Opportunity Plan

## ATTACHMENT 2

Project Number	Attachment	Project Name	From	To	Government	Improvement
BP 63	9	Southwest Sector Greenway*	E Orange Avenue	Tram Road	Leon	Shared Use Path
BP 112	9	Southwood Connection	Southwood Connection	Southwood Connection	Leon	Shared Use Path
BP 99	9	Southwood Greenway*	Conner Boulevard	Southwood Plantation Road	Leon	Shared Use Path
BP 51	9	Southwood Lake Loop	Southwood Lake Loop	Southwood Lake Loop	Leon	Shared Use Path
BP 46	9	Southwood Secondary Trail	Internal Southwood Trail	Internal Southwood Trail	Leon	Shared Use Path
BP 67	9	Southwood Secondary Trail	From wet area trail	Cleared easement to the west	Leon	Shared Use Path
BP 33	9	Southwood Through Trail	Tram Rd	Southwood Plantation Dr	Leon	Shared Use Path
BP 52	9	St Augustine Multi-Use Trail	Apalachee Pkwy	CCSE	Leon	Shared Use Path
BP 24	9	Thomasville Road Trail*	Meridian Road	Live Oak Plantation Road	Leon	Shared Use Path
BP 29	9	Timberlane Trail*	Timberlane Road	MacLay Gardens	Leon	Shared Use Path
BP 64	9	Tom Brown/Southwood Connector	Tom Brown Park	Southwood Trails	Leon	Shared Use Path
BP 117	9	Trout Pond Trail*	Springhill Road	Rivers Road	Leon	Shared Use Path
BP 65	9	Wakulla Springs Trail - CC2ST	Proposed LL Wallace Road Trail	Leon/Wakulla County Line	Leon	Shared Use Path
M 162	3	Alford, Arm Boardwalk	Across Alford, Arm Lake	Across Alford, Arm Lake	Leon	Shared Use Path
U 163	7	Apalachee Pkwy Shared Use Path	Suwannee St.	Service Rd. to shopping center	Leon	Shared Use Path
U 164	7	Apalachee Pkwy Shared Use Path	Franklin Blvd	Service Rd. the east	Leon	Shared Use Path
U 165	7	Apalachee Pkwy Trail	Marriot Dr.	Seminole Dr.	Leon	Shared Use Path
M 166	3	Apalachee Regional Park Trail	Across Lake Lafayette	Across Lake Lafayette	Leon	Shared Use Path
M 167	3	Apalachee Regional Park Trail	Lake Lafayette Heritage Trail	Apalachee Regional Park	Leon	Shared Use Path
M 168	3	Apalachee Regional Park Trail	Inside Apalachee Regional Park	Inside Apalachee Regional Park	Leon	Shared Use Path
D 10	4	Bellevue Way Bike Trail	Mabry St.	Hayden Rd.	Leon	Shared Use Path
M 172	3	Black Swamp Trail	Lake Bradford Rd.	Proposed Capital Cascade Trail	Leon	Shared Use Path
M 175	3	Bradford Brook Chain of Lakes Trail	Blountstown Highway	Capital Circle Southwest	Leon	Shared Use Path
M 176	3	Broadmoor Spur	Decker Drive	Capital Circle Southwest	Leon	Shared Use Path
M 179	3	Campbell Pond Greenway	Lindgren Avenue	Peggy Drive	Leon	Shared Use Path
M 180	3	Campbell Pond Spur Trail	Proposed Campbell Pond Greenway	Tram Rd.	Leon	Shared Use Path
U 236	7	Capital Cascades Connector Bridge - Oakland Ave	S Adams St.	Gadsden St.	Leon	Shared Use Path
U 237	7	Capital Cascades Trail - Oakland Ave	S Adams St.	MLK Jr. Blvd	Leon	Shared Use Path
M 182	3	Capital Complex Trail	Capital Complex Trail	Capital Complex Trail	Leon	Shared Use Path
M 183	3	Capital Complex Trail Connector	Capital Complex Trail Connector	Capital Complex Trail Connector	Leon	Shared Use Path
M 184	3	CCSE Bike Trail	Apalachee Pkwy	Hill Ln	Leon	Shared Use Path
M 185	3	Chaires Connector Trail	Proposed Wood Stork Trail	Chaires-Capitola/Community Park	Leon	Shared Use Path
M 189	3	Daniel B. Chaires Trail	Inside Chaires-Capitola/Community Park	Inside Chaires-Capitola/Community Park	Leon	Shared Use Path
M 193	3	Fern Trail	Governors Park	Weems Rd./Tom Brown Park	Leon	Shared Use Path
M 194	3	Fort Braden Trail (Blountstown Highway)	Joe Thomas Rd.	Proposed Bradford Brook Chain of Lakes Trail	Leon	Shared Use Path
D 29	4	Fred George Trail	Capital Circle NW and Maddox Rd. Intersection	Fred George Rd.	Leon	Shared Use Path
M 196	3	Golden Aster Trail	Northwest terminus of Longleaf Rd.	Capital Circle Southwest	Leon	Shared Use Path
M 197	3	Goose Creek Trail	Buck Lake Trail (on Buck Lake Rd.)	Near Observation Circle near Alford, Arm lake	Leon	Shared Use Path
U 331	7	Goose Pond Trail (FDLE Connector)	Blaire St.one Rd.	900 ft. to the northeast	Leon	Shared Use Path
U 332	7	Goose Pond Trail (FDOT Connector)	Thomasville Rd. and Leewood Dr. Intersection	Goose Pond Trailhead on Hermitage Rd.	Leon	Shared Use Path
U 363	7	Jack McLean Trail	Tram Rd.	Millard, St.	Leon	Shared Use Path
M 205	3	Jake Gaither Spur Trail	Proposed Dr. Charles Billings Rd.	Bragg Drive	Leon	Shared Use Path
U 376	7	Killearn Greenway Spur	Proposed a segment 5B Trail (1-10 Greenway)	Village Square Boulevard.	Leon	Shared Use Path
M 207	3	L.L. Wallace Rd. Trail	Proposed Trout Pond Trail (All Aboard, Lane)	Crawfordville Highway	Leon	Shared Use Path
U 386	7	Lafayette St. Shared Use Path	CSX Tunnel	Seminole Dr.	Leon	Shared Use Path
U 390	7	Lake Ella Plaza Connector Trail	Proposed Midtown-Lake Ella Connector Trail	8th Avenue	Leon	Shared Use Path
D 43	4	Lake Jackson Mobility	Monroe St.	Lake Jackson	Leon	Shared Use Path
M 212	3	Lake Jackson South	Old Bainbridge Rd. (Park)	1,000 ft. north of Clara Kee Boulevard.	Leon	Shared Use Path
M 213	3	Lake Jackson South Trail	Delta Blvd	Fuller Rd.	Leon	Shared Use Path
M 214	3	Lake Munson Spur Trail	Proposed Pine Flats Trail	Jackson Moody Place	Leon	Shared Use Path
M 218	3	MacLay Blvd Trail	MacLay Commerce Dr.	MacLay Rd.	Leon	Shared Use Path



Project Number	Attachment	Project Name	From	To	Government	Improvement
U 436	7	Market Square Spur Trail	Maclay Boulevard.	Proposed Timberlane Trail	Leon	Shared Use Path
D 55	4	Meridian Greenway	Bannerman Rd.	Summerbrooke Drive	Leon	Shared Use Path
D 56	4	Meridian Greenway	Summerbrooke Drive	Elinor Klapp-Phipps Park	Leon	Shared Use Path
M 233	3	Middlebrooks Spur Trail	Meridian Rd. and John Hancock Dr. Intersection	Timberlane School Rd.	Leon	Shared Use Path
U 455	7	Midtown - Lake Ella Connector Trail	Monroe St.	MLK Jr. Boulevard.	Leon	Shared Use Path
M 235	3	Mission San Luis Connector	Inside Mission San Luis Park	Inside Mission San Luis Park	Leon	Shared Use Path
U 481	7	Mission San Luis Trail	Near southern Terminus of Mission Rd.	Tennessee St.	Leon	Shared Use Path
M 241	3	Munson Hills Spur Trail	Proposed Pine Flats Trail	Inside Munson Hills	Leon	Shared Use Path
U 530	7	Northwood Trail	10th Ave	Boone Blvd	Leon	Shared Use Path
M 246	3	NW Connector - Cypress Pond Trail	Northwest corner of Stoneler Rd.	Tower Rd.	Leon	Shared Use Path
M 247	3	NW Connector - Tower Rd. Trail	Lake Talquin State Recreation Area	Capital Circle NW and Monroe Intersection	Leon	Shared Use Path
M 248	3	Okeeheepkee Trail	Lake Jackson Mounds State Park	Big Lake Rd.	Leon	Shared Use Path
M 257	3	Phipps Greenway	Meridian Rd.	Old Bainbridge Rd. (Park)	Leon	Shared Use Path
D 89	4	Pine Flats Trail	Proposed Trout Pond Trail	Crawfordville Rd.	Leon	Shared Use Path
U 626	7	San Luis Rd. Sidepath	Inside Mission San Luis Park	Inside Mission San Luis Park	Leon	Shared Use Path
M 262	3	San Luis Wildlife Preserve Trail	Inwood St. and Burns Drive	Vega Drive	Leon	Shared Use Path
M 264	3	Segment 2A - Southwood Trail (on Terrebonne Drive)	Grove Park Drive	School House Rd.	Leon	Shared Use Path
M 265	3	Segment 5C Trail (Killarney Way/Shamrock St. )	Thomasville Rd.	Londerry Dr. (near Centerville Rd.)	Leon	Shared Use Path
M 266	3	Segment 5C Trail (Spur Trail)	Segment 5C Trail	Segment 5A Trail (Killearn Greenway)	Leon	Shared Use Path
M 269	3	Southwood Lake Loop Connector	Southwood Lake Loop Connector	Southwood Lake Loop Connector	Leon	Shared Use Path
M 270	3	Southwood Lake Loop Connector	Southwood Lake Loop Connector	Southwood Lake Loop Connector	Leon	Shared Use Path
M 271	3	Southwood Lake Loop Connector	Southwood Lake Loop Connector	Southwood Lake Loop Connector	Leon	Shared Use Path
M 272	3	Southwood Secondary Trail	Internal Southwood Trail	Internal Southwood Trail	Leon	Shared Use Path
M 273	3	Southwood Secondary Trail	Internal Southwood Trail	Internal Southwood Trail	Leon	Shared Use Path
M 274	3	Southwood Secondary Trail	Internal Southwood Trail	Internal Southwood Trail	Leon	Shared Use Path
M 275	3	Southwood Trail	Around wet area in Southwood	Around wet area in Southwood	Leon	Shared Use Path
U 647	7	Southwood Trail	Proposed Tram Rd. Greenway Trail	Proposed Segment 2B - Southwood Trail	Leon	Shared Use Path
M 278	3	Springsax Spur	Tanner Drive	North of Springsax Rd.	Leon	Shared Use Path
U 653	7	St. Marks Connector	Gaines St.	Lake Bradford Rd.	Leon	Shared Use Path
M 282	3	Sunflower Trail	Oak Ridge Rd. (Trail)	Proposed Wakulla Springs Trail	Leon	Shared Use Path
D 130	4	Timberlane School Rd. Shared Use Path	Live Oak Plantation Rd.	Timberlane Rd.	Leon	Shared Use Path
D 134	4	Tram Rd. Greenway Trail	Cornelia St.	Proposed Southwood Trail	Leon	Shared Use Path
M 291	3	University Greenway (Innovation Park Trail)	Eisenhower St.	Pennell Circle	Leon	Shared Use Path
M 292	3	University Greenway (Mabry North Spur)	Proposed University Greenway Trail	University Greenway (Mabry North Spur)	Leon	Shared Use Path
M 293	3	University Greenway (Mabry North Spur)	University Greenway (Mabry North Spur)	Pensacola St.	Leon	Shared Use Path
M 294	3	University Greenway (Mabry South Trail)	Roberts Avenue	Proposed University Greenway (Innovation Pa	Leon	Shared Use Path
M 295	3	University Greenway Trail	TCC	Levy Dr. Iamonia St. Intersection	Leon	Shared Use Path
M 296	3	Upper Lake Lafayette Trail	Trail around Upper Lake Lafayette	Trail around Upper Lake Lafayette	Leon	Shared Use Path
U 700	7	Valley Green Connector Trail	Vega Drive	San Pedro Avenue	Leon	Shared Use Path
M 299	3	Wood Stork Trail	Across Lake Lafayette	Across Lake Lafayette	Leon	Shared Use Path
M 300	3	Wood Stork Trail	Proposed Apalachee Regional Park Trail	Lake Lafayette	Leon	Shared Use Path
U 685	7	Thomasville Sharrows	9th Ave	Meridian Rd.	Leon	Sharrows
U 722	7	Water St. Sharrows	Bullock Ln	US 90	Leon	Sharrows
D 57	4	Meridian Rd. Sharrows	Henderson Rd.	Thomasville Rd.	Leon	Sharrows
U 145	7	6th Avenue Sidewalk Extension	Thomasville Rd.	Magnolia Dr.	Leon	Sidewalk
U 146	7	6th Avenue Sidewalk Extension	MLK Jr. Boulevard.	Monroe St.	Leon	Sidewalk
M 163	3	Anderson St. Pedestrian Connection	Lake Ella	Meridian Rd.	Leon	Sidewalk
U 178	7	Beard. St. Pedestrian Improvements	Thomasville Rd.	Gadsden St.	Leon	Sidewalk
U 179	7	Beard. St. Pedestrian Improvements	Gadsden St.	Mitchell Avenue	Leon	Sidewalk
U 207	7	Bradfordville Rd.	Sheep Fold Lane	Bowling Green Drive	Leon	Sidewalk
U 217	7	Buck Lake Rd.	Walden Rd.	Alameda Drive	Leon	Sidewalk

## Opportunity Plan

## ATTACHMENT 2

Project Number	Attachment	Project Name	From	To	Government	Improvement
U 223	7	Button Willow Drive	Button Willow Lane	Crawfordville Highway	Leon	Sidewalk
U 247	7	CCNW/Old Bainbridge	Tower Rd.	Pryor Court	Leon	Sidewalk
U 251	7	Centerville Rd. Sidewalks	Pimlico Dr.	Roberts Rd.	Leon	Sidewalk
D 21	4	Clarecastle	Pimlico Drive	Shannon Lakes Drive	Leon	Sidewalk
C 7	6	Colonial Dr. Pedestrian Improvements	6th Avenue	Thomasville Rd.	Leon	Sidewalk
U 316	7	Gadsden St. Sidewalks	6th Avenue	7th Avenue	Leon	Sidewalk
F 13	5	Gadsden St. Sidewalk Improvements	Ingleside Avenue	6th Avenue	Leon	Sidewalk
U 328	7	Gearhart Drive	Capital Circle Northwest	Mission Rd.	Leon	Sidewalk
BP 5	9	Glenview Dr Sidewalks	Meridian Rd	Thomasville Road	Leon	Sidewalk
U 330	7	Glenview Sidewalks	Monroe St.	Meridian	Leon	Sidewalk
U 348	7	Hickory Lane Sidewalk Woodville to end			Leon	Sidewalk
U 360	7	Ingleside Ave Pedestrian Improvements	Gadsden St.	Marion Avenue	Leon	Sidewalk
U 381	7	Lacey Lane	Jordans Pass Drive	Dome Level Rd.	Leon	Sidewalk
U 395	7	Lawton Chiles Lane	Wolf Pack Way	Timberwolf Crossing	Leon	Sidewalk
F 17	5	Live Oak Plantation Rd.	Meridian Rd.	Thomasville Rd.	Leon	Sidewalk
U 403	7	Maclay Blvd. Sidewalk Extension	Maclay Commerce Drive	Market St.	Leon	Sidewalk
U 404	7	Maclay Blvd. Sidewalk Extension	Maclay Commerce Drive	Village Square Boulevard.	Leon	Sidewalk
U 405	7	Maclay Blvd. Sidewalk Extension	Village Square Boulevard.	Maclay Rd.	Leon	Sidewalk
U 411	7	Magnolia Dr. (North)	South Adams St.	Monroe St.	Leon	Sidewalk
U 412	7	Magnolia Dr. (South)	South Adams St.	Monroe St.	Leon	Sidewalk
BP 16	9	Magnolia Dr. Sidewalks	Monroe St	Lafayette St	Leon	Sidewalk
U 437	7	Market St. Sidewalks	Timberlane Rd.	Thomasville	Leon	Sidewalk
U 447	7	Meridian Sidewalks	7th Avenue	Bradford Rd.	Leon	Sidewalk
BP 39	9	Monroe St Sidewalk Infill	Fed George Rd	Tennessee St	Leon	Sidewalk
U 485	7	Monroe St. (US 27)	Clara Kee Boulevard.	Faulk Drive	Leon	Sidewalk
D 66	4	Nabb Rd.	Buck Lake Rd.	Observation Circle	Leon	Sidewalk
D 67	4	Natural Bridge Rd.	Woodville Highway	Sycamore Ridge	Leon	Sidewalk
U 525	7	Natural Bridge Rd.	Old Woodville Rd.	Woodville Highway	Leon	Sidewalk
U 639	7	Shop Connection	Mosswood Chase	Silver Moon Dr.	Leon	Sidewalk
U 646	7	Southwood Secondary Sidewalk Trail	Internal Southwood Sidewalk Trail	Internal Southwood Sidewalk Trail	Leon	Sidewalk
U 658	7	Stoneler Rd.	Snoopy Lane	Widgeon Way	Leon	Sidewalk
U 673	7	Tennessee St.	Aenon Church Rd.	Lukeman Lane	Leon	Sidewalk
U 692	7	Tower Rd.	Rivers Landing Drive	Gadsden/Leon County Line	Leon	Sidewalk
U 693	7	Tower Rd.	Rivers Landing Drive	John Boy Lane	Leon	Sidewalk
U 694	7	Tower Rd.	Russel Pond Lane	Existing sidewalk 400 ft. to the east	Leon	Sidewalk
U 695	7	Tower Rd.	Capital Circle Northwest	Existing sidewalk 935 ft. to the west	Leon	Sidewalk
U 706	7	Village Square Blvd. Sidewalk Extension	Financial Plaza	Thomasville Rd.	Leon	Sidewalk
U 727	7	Whirlaway Trail	Shannon Lakes	Pimlico Drive	Leon	Sidewalk
D 138	4	Woodville Highway	Lawhon Rd.	Cemetery Rd.	Leon	Sidewalk
U 731	7	Woodville Sidewalks Rhodes Cemetery - Hickory			Leon	Sidewalk
U 687	7	Timberlane Rd.	Martin Hurst. Rd.	Market St.	Leon	Sidewalk Curb
U 682	7	Tharpe St.	east side of Falcon Crest St.	west end of sidewalk Terminus, west of San Lu	Leon	Sidewalk Extension
U 683	7	Tharpe St.	east side of Mission Rd.	west side of Ivan Drive	Leon	Sidewalk Extension
D 129	4	Timberlane Rd.	Woodley Rd.	Meridian Rd.	Leon	Sidewalk Extension
M 302	3	Zillah St.	Tram Rd.	Bahama Drive	Leon	Sidewalk Railings
U 189	7	Bicycle and Pedestrian Connections	Maclay Rd.	Timberlane Rd.	Leon	Sidewalk/Trail
BP 19	9	Bicycle and Pedestrian Improvements	1,000 feet west of CSX Corridor	Lake Jackson Mounds State Park	Leon	Sidewalk/Trail
M 171	3	Bicycle and Pedestrian Improvements	Talpeco Rd.	Booth Rd.	Leon	Sidewalk/Trail
U 581	7	Pedestrian and Bicycle Connections	Thomasville Rd.	Subdivision to the west	Leon	Sidewalk/Trail
U 143	7	5th Ave Sidewalks	Thomasville Rd.	Monroe St.	Leon	Sidewalks
U 160	7	Apalachee Parkway Sidewalks	Connor Blvd	Walmart	Leon	Sidewalks

Project Number	Attachment	Project Name	From	To	Government	Improvement
U 177	7	Basin St. Sidewalks	Tennessee St.	Alabama At	Leon	Sidewalks
U 204	7	Boone Blvd Sidewalks	Alder Ln	Northwood Mall	Leon	Sidewalks
U 210	7	Bragg Dr. Sidewalks	Wheatly St.	Rackley Rd.	Leon	Sidewalks
U 221	7	Bull Headley Rd. Sidewalks	The Lake	Chadwick Way	Leon	Sidewalks
U 227	7	Call St. Sidewalks	Dewey St.	Copeland St.	Leon	Sidewalks
U 228	7	Call St. Sidewalks	Copeland St.	MLK Jr Blvd	Leon	Sidewalks
U 279	7	Copeland St. Sidewalks	St. Augustine	Madison St.	Leon	Sidewalks
U 280	7	Copeland St. Sidewalks (east side)	Brevard. St.	Tennessee St.	Leon	Sidewalks
U 324	7	Gaines St. Sidewalks	Meridian	Bloxham	Leon	Sidewalks
U 327	7	Gay St. Sidewalks	Gaines St.	Jefferson St.	Leon	Sidewalks
U 351	7	Holton St. Sidewalks	Campbell St.	Wies St.	Leon	Sidewalks
D 36	4	Ingleside Ave Sidewalks	Marion Ave	Terrace St.	Leon	Sidewalks
U 396	7	Levy St. Sidewalks	Lake Bradford	Paul Dirac Dr.	Leon	Sidewalks
U 402	7	Louvinia Sidewalks	Apalachee Pkwy	Old St. Augustine	Leon	Sidewalks
U 407	7	Maclay Rd. Sidewalks	Meridian Rd.	City Limits	Leon	Sidewalks
D 58	4	Meridian Rd. Sidewalks	Maclay Rd.	Summerbrooke Dr.	Leon	Sidewalks
U 516	7	Monticello Dr. Sidewalks	Tharpe St.	Monroe St.	Leon	Sidewalks
U 577	7	Paul Dirac Sidewalks	Levy Rd.	Paul Dirac	Leon	Sidewalks
U 583	7	Pensacola St. Sidewalks	Woodward. Ave	College of Law	Leon	Sidewalks
U 588	7	Perkins St. Sidewalks	Gadsden St.	Meridian St.	Leon	Sidewalks
U 606	7	Richardson Rd. Sidewalks	Apalachee Pkwy	Hays Mill Rd.	Leon	Sidewalks
U 614	7	Roberts Ave Sidewalks	Rankin	Mabry	Leon	Sidewalks
U 644	7	Southside Gateway Enrichment Sidewalks	Ross Rd.	Shelfer Rd.	Leon	Sidewalks
U 650	7	St. Augustine Sidewalks	CCSE	Southwood Plantation Rd.	Leon	Sidewalks
U 651	7	St. Augustine Sidewalks	Railroad. Ave	Duval St.	Leon	Sidewalks
U 652	7	St. Augustine Sidewalks	Woodward.	S Macomb	Leon	Sidewalks
U 672	7	Tekesta Sidewalks	Bannerman Rd.	Deer Lake	Leon	Sidewalks
U 676	7	Terrace St. Sidewalks	Miccosukee Rd.	9th Ave	Leon	Sidewalks
D 136	4	US 98 Sidewalks	Otter Creek Rd.	P A Sandera Rd.	Leon	Sidewalks
U 705	7	Village Sq. Sidewalks	Killearn Center Blvd	Maclay Blvd	Leon	Sidewalks
U 716	7	Wahanish Way Sidewalks	FAMU Way	Osceola St.	Leon	Sidewalks
U 733	7	Woodward. Ave Sidewalks	Alabama St.	Brevard. St.	Leon	Sidewalks
U 734	7	Woodward. Ave Sidewalks	Tennessee St.	Brevard. St.	Leon	Sidewalks
U 304	7	FAMU Way	MLK Jr Blvd	Adams St.	Leon	Sidewalks and intersection Improvements
U 344	7	Harrison St. Pedestrian Improvements	MLK Jr. Boulevard.	Meridian St.	Leon	Sidewalks and Lighting
U 369	7	Jennings St. Pedestrian Improvements	Bronough St.	Meridian St.	Leon	Sidewalks and Lighting
U 375	7	Kestner St. Sidewalks	S. Adams St.	Monroe St.	Leon	Sidewalks and Lighting
U 397	7	Lewis St. Sidewalks	Monroe St.	Gadsden St.	Leon	Sidewalks and Lighting
C 14	6	Palmer Ave. Sidewalk Extension	S. Adams St.	Monroe St.	Leon	Sidewalks and Lighting
U 589	7	Pershing St. Pedestrian Improvements	S. Adams St.	Meridian St.	Leon	Sidewalks and Lighting
U 665	7	Taeger St. Sidewalks	Monroe St.	Wallis St.	Leon	Sidewalks and Lighting
U 483	7	MLK Jr. Blvd Sidewalks/Bike Blvd	St. Francis St.	Palmetto St.	Leon	Sidewalks/Bike Blvd
U 656	7	St.one Valley Way Sidewalks/Bike Improvements	Gaines St.	End	Leon	Sidewalks/Bike Improvements
M 219	3	Macomb St. Signal Timing	Georgia St.	Gaines St.	Leon	Signal Timing
D 6	4	5th Ave. St. scape	Thomasville Rd.	Gadsden St.	Leon	St. scape
M 217	3	Maclay Blvd St. scape	Maclay Rd.	Mosswood Chase	Leon	St. scape
M 239	3	Monroe St. St. scape	Brevard. St.	Glenview Drive	Leon	St. scape
M 250	3	Old Bainbridge Rd. St. scape	Trevor Court	Talpeco Rd.	Leon	St. scape
M 288	3	Thomasville Rd. St. scape	Post. Rd.	Monroe St.	Leon	St. scape
M 228	3	Median Study - Monroe St.	Brevard. St.	CSX Track	Leon	Study
D 143	4	Woodville Hwy - MaSt.er Plan	Gaile Ave	County Line	Leon	Study

## Opportunity Plan

## ATTACHMENT 2

Project Number	Attachment	Project Name	From	To	Government	Improvement
M 161	3	Alabama St.	North Woodward. Avenue	east of Bennett St.	Leon	Traffic Calming
M 224	3	Market District Traffic Calming	Traffic Calming	Traffic Calming	Leon	Traffic Calming
M 225	3	Market District Traffic Calming	Traffic Calming	Traffic Calming	Leon	Traffic Calming
M 226	3	Market District Traffic Calming	Traffic Calming	Traffic Calming	Leon	Traffic Calming
M 227	3	Market District Traffic Calming	Traffic Calming	Traffic Calming	Leon	Traffic Calming
M 232	3	Miccosukee Rd.			Leon	Traffic Calming
RD 233	9	Old Bainbridge Road at Raa Ave Intersection Improvement	Old Bainbridge Rd	Raa Ave	Leon	Traffic Circle
M 188	3	Connect Goose Pond	Existing Trail	Tom Brown Park	Leon	Trail
T 2	8	Apalachee Pkwy Bus Service	CCSE	WW Kelly	Leon	Transit
T 3	8	Baum Rd. Transit	Needs to be Identified	Needs to be Identified	Leon	Transit
T 4	8	Blountstown Hwy Transit	Needs to be Identified	Needs to be Identified	Leon	Transit
T 5	8	Buck Lake Transit	Identify new routes	Identify new routes	Leon	Transit
T 6	8	Bus Stop addition	In front of Publix	In front of Publix	Leon	Transit
T 7	8	Bus Stop improvement	Needs to be Identified	Needs to be Identified	Leon	Transit
T 8	8	Bus Stop improvement	Needs to be Identified	Needs to be Identified	Leon	Transit
T 9	8	Bus Stop improvements	Needs to be Identified	Needs to be Identified	Leon	Transit
T 10	8	Chaires Transit	Needs to be Identified	Needs to be Identified	Leon	Transit
T 11	8	Identify new transit routes in Tallahassee	Identify new routes	Enhance existing routes	Leon	Transit
T 12	8	Rez Bus Connection	Rez	FSU	Leon	Transit
T 13	8	TLH Transit Connection	Needs to be Identified	Needs to be Identified	Leon	Transit
T 14	8	Woodville Transit Service	Identify new routes	Identify new routes	Leon	Transit
M 178	3	Buck Lake Rd. Turn Lanes	Pedrick Rd.	Davis Dr.	Leon	Turn Lanes
RD 179	9	Roundabout Woodville - J Lewis Hall Rd	Woodville Hwy	J Lewis Hall Rd	Leon	Turn Lanes
M 209	3	Lake Jackson Preservation and Trails	Around Phipps	Around Lake Jackson	Leon	Unimproved Trails
M 210	3	Lake Jackson Preservation and Trails	Around Phipps	Around Lake Jackson	Leon	Unimproved Trails
M 211	3	Lake Jackson Preservation and Trails	Around Phipps	Around Lake Jackson	Leon	Unimproved Trails
M 190	3	Debbie Lightsey Trail	Trail near new FSU IM Fields	Trail near new FSU IM Fields	Leon	walking trail
D 83	4	Orange Avenue Widening	Springhill Rd.	Adams St.	Leon	Widen
RD 84	9	Wahnish Way and Eugenia St Roundabout	Wahnish Way	Eugenia St	Leon	Widen
U 584	7	Pensacola St. Widen and Bicycle/Pedestrian	CCNW	Appleyard.	Leon	Widen and Bicycle/Pedestrian Improvements
M 267	3	Southside Gateway Enrichment (Paul Russell)	Crawfordville Hwy	Woodville Hwy	Leon	Widen and Enhance Roadways
M 268	3	Southside Gateway Enrichment (US 319)	CCSW	Paul Russel	Leon	Widen and Enhance Roadways
D 104	4	Southside Gateway Enrichment (Woodville)	CCSW	Gaile Ave	Leon	Widen and Enhance Roadways
D 105	4	Southside Gateway Enrichment Woodville)	Gaile Ave	Paul Russel	Leon	Widen and Enhance Roadways
M 298	3	Westside Student Corridor Gateway	CCNW	Appleyard.	Leon	Widen Rd., bike lanes, medians, sidewalks
U 273	7	Colorado St.	Indiana St.	west Tharpe St.	Leon	Widen Sidewalk
RD 274	9	Grady/Fulton Improvements	Henderson Rd	Sharer Rd	Leon	Widen with sidewalks
RD 275	9	Old Bainbridge Road at Capital Circle Northwest	Old Bainbridge Rd	Capital Circle Northwest	Leon	Widening
D 127	4	Tharpe St. Widening	Ocala Rd.	CCNW	Leon	Widening
U 738	7	US 90 Residential	southeast of Dover Rd.	Dupont Rd.	Midway	Add Sidewalk
M 303	3	Exit 192	31.864	31.864	Midway	Beautification
U 739	7	Gulf St.	Park Avenue	Municipal Avenue	Sopchoppy	Add Sidewalk
U 740	7	Municipal Avenue	Gulf St.	Rose St.	Sopchoppy	Add Sidewalk
U 741	7	Park Avenue	Gulf St.	Smittys Place	Sopchoppy	Add Sidewalk
U 742	7	Yellow Jacket Avenue	Gulf St.	Mill St.	Sopchoppy	Add Sidewalk
M 304	3	Paved Rd. from Old Fort Rd. on Mock St.	Old Fort Rd.	River	St. Marks	Pave
U 745	7	Shell Island Rd.	Port Leon Drive	Coast. Charter School	St. Marks	Add sidewalks
U 744	7	Port Leon Drive	Riverside Dr.	St. Marks Refinery Rd.	St. Marks	Sidewalks
U 743	7	Boardwalk from St. Marks Trail to San Marcos	San Marcos	St. Marks Trail	St. Marks	Boardwalk
U 747	7	Wakulla Park	Add bicycle racks	Add bicycle racks	St. Marks	Bicycle Facilities
U 746	7	St. Marks Park	Add bicycle racks	Add bicycle racks	St. Marks	Bicycle Facilities

Project Number	Attachment	Project Name	From	To	Government	Improvement
M 339	3	Wakulla Springs Rd.	Wakulla River	Shadeville Rd.	Wakulla	Abandon
U 748	7	Arran Rd.	Crawfordville Highway	475 ft. west of Lura Lane	Wakulla	Add Sidewalk
U 749	7	Azalea Dr.	Myrtle Avenue	Wakulla-Arran Rd.	Wakulla	Add Sidewalk
U 750	7	Azalea Dr.	Oak St.	Myrtle Avenue	Wakulla	Add Sidewalk
U 752	7	Bream Fountain Rd.	Crawfordville Highway	Rehwinkel Drive	Wakulla	Add Sidewalk
U 753	7	Cedar Ave	Pine Way St.	Crawfordville Highway	Wakulla	Add Sidewalk
U 754	7	Cherry St.	Oak St.	Azalea Drive	Wakulla	Add Sidewalk
D 144	4	Coastal Highway	645 ft. north of Bottoms Rd.	370 ft. north of Tower Rd.	Wakulla	Add Sidewalk
U 755	7	Cottonwood/Hickory/Mimos St.	Crawfordville Highway	Crawfordville Highway	Wakulla	Add Sidewalk
U 756	7	Dispennette Dr.	Dogwood Drive	Shadeville Rd.	Wakulla	Add Sidewalk
U 757	7	Dogwood Dr.	Pine Way St.	Ochlockonee St.	Wakulla	Add Sidewalk
U 758	7	E Dogwood Dr.	Crawfordville Highway	Dispennette Drive	Wakulla	Add Sidewalk
U 759	7	Feli Way	Shadeville Rd.	Lower Bridge Rd.	Wakulla	Add Sidewalk
U 760	7	Harvey Pittman St.	Mimosa St.	Trice Lane	Wakulla	Add Sidewalk
U 761	7	Ivan Church Rd.	100 ft. north of Birdle Gate Drive	Crawfordville Highway	Wakulla	Add Sidewalk
U 762	7	Mary Ave	Crawfordville Highway	Dispennette Drive	Wakulla	Add Sidewalk
U 763	7	MLK Jr Blvd	Crawfordville Highway	Inez Drive	Wakulla	Add Sidewalk
U 765	7	Myrtle Ave	Oak St.	Crawfordville Highway	Wakulla	Add Sidewalk
U 766	7	Oak St.	Michael Drive	Cedar Avenue	Wakulla	Add Sidewalk
U 767	7	Ochlockonee St.	Arran Rd.	Cedar Avenue	Wakulla	Add Sidewalk
D 148	4	Otter Lake Rd.	Fishing Fool St.	US 98/Coastal Highway	Wakulla	Add Sidewalk
U 768	7	Rehwinkel Rd.	Lower Bridge Rd.	Dana Drive	Wakulla	Add Sidewalk
U 769	7	Sabal Palm Dr.	Pine Way St.	Ochlockonee St.	Wakulla	Add Sidewalk
D 149	4	Shadeville Rd.	Crawfordville Highway	Ridgeway Court	Wakulla	Add Sidewalk
U 772	7	Taff Dr.	Crawfordville Highway	Trice Lane	Wakulla	Add Sidewalk
U 773	7	Trice Ln	Wakulla-Arran Rd.	Shadeville Rd.	Wakulla	Add Sidewalk
U 775	7	Wakulla Arran Rd.	Crawfordville Highway	Songbird Avenue	Wakulla	Add Sidewalk
F 29	5	Wakulla-Arran Rd.	Oak St.	Crawfordville Highway	Wakulla	Add Sidewalk
M 340	3	Woodville Hwy Sidewalks	Page Rd.	Larchmont Ln	Wakulla	Add Sidewalks
U 751	7	Bloxham Cutoff Bike Lanes	Leon County	US 98	Wakulla	Bike Lanes
U 771	7	Spring Creek	Bloxham Cutoff	Crawfordville Highway	Wakulla	Bike Lanes
RD 772	9	Cajer Posey Road	Cajer Posey/East Ivan Road	Wakulla Arran Road	Wakulla	Construct new road
D 145	4	Ivan Church Road and US 319 Intersection	Ivan Church Road	US 319	Wakulla	Intersection Improvements
RD 146	9	Lawhon Mill Rd Bridge Replacement	Harvey Mill Rd	US 319	Wakulla	Intersection Improvements
D 146	4	MLK Jr Memorial Road US 319 Intersection	US 319	MLK Jr. Memorial Road	Wakulla	Intersection Improvements
RD 147	9	US 319 Widening	North of Alaska Way	Lost Creek Bridge	Wakulla	Intersection Improvements
D 151	4	US 319/Bloxham Cutoff Road Intersection	US 319	Bloxham Cutoff Road	Wakulla	Intersection Improvements
D 153	4	Woodville Highway Bloxham - Riverside Dr.			Wakulla	New Rd.
D 154	4	Woodville Highway Natural Bridge - Bloxham			Wakulla	New Rd.
RD 155	9	Alexander Road	Rehwinkel Road	Alexander Road	Wakulla	New Road
RD 156	9	CJ Spears/Royal Oaks Ct	Decey Wallace Lane	Royal Oaks Court	Wakulla	New Road
RD 157	9	Lonnie Raker Lane	Bloxham Cutoff Road	East Ivan Road	Wakulla	New Road
RD 158	9	US 319 Widening	East Ivan Rd	Lost Creek Bridge	Wakulla	New Road
RD 159	9	Wakulla Environmental Institute Connection	US 98	US 319	Wakulla	New Road
M 307	3	Bob Miller/Ashley Hall/ County Line	Wakulla Springs Rd.	Sunflower Rd.	Wakulla	None
M 316	3	CJ Spears/Royal Oaks Ct	Crawfordville Highway	Decey Wallace Lane	Wakulla	None
M 317	3	CJ Spears/Royal Oaks Ct	Moody Lane	Wakulla Springs Rd.	Wakulla	None
M 305	3	Apachee Rd.	Sioux Trail	Mohawk Trail	Wakulla	Pave
M 308	3	Bob Miller/Ashley Hall/ County Line	Sunflower Rd.	Bob Miller Rd.	Wakulla	Pave
M 313	3	Broken Bow Trail	Mohican Trail	Mohawk Trail	Wakulla	Pave
M 315	3	CJ Spears/Royal Oaks Ct	Crawfordville Highway	Woodville Highway	Wakulla	Pave

## Opportunity Plan

## ATTACHMENT 2

Project Number	Attachment	Project Name	From	To	Government	Improvement
M 322	3	Iroquios Trail	Sioux Trail	Mohican Trail	Wakulla	Pave
M 324	3	Mohawk Trail	Apachee Rd.	Broken Bow Trail	Wakulla	Pave
M 325	3	Mohican Trail	Iroquios Rd.	Broken Bow Trail	Wakulla	Pave
M 329	3	Old Shell Point Rd.	Spring Creek Highway	Wakulla Springs Rd.	Wakulla	Pave
M 333	3	Sioux Trail	Apachee Rd.	Iroquios Rd.	Wakulla	Pave
M 337	3	Tiger Hammock Rd.	MLK Jr. Rd.	Shadeville Highway	Wakulla	Pave
M 309	3	Bob Miller/Ashley Hall/ County Line	Old Woodville Rd.	Woodville Highway	Wakulla	Pave, widen, improve
M 310	3	Bob Miller/Ashley Hall/ County Line	Bob Miller Rd.	Edelle Rd.	Wakulla	Pave, widen, improve
M 311	3	Bob Miller/Ashley Hall/ County Line	Woodville Highway	Wakulla Springs Rd.	Wakulla	Pave, widen, improve
M 328	3	Old Plant Rd. Paving	Commerce Blvd	US 98	Wakulla	Paving
RD 329	9	Roundabout Woodville - Commerce Blvd	Woodville Hwy	Commerce Blvd	Wakulla	Realign
RD 330	9	Pave Old Woodville	Summerwind Circle	Springwood Blvd	Wakulla	Realignment
M 320	3	CR 375/Smith Creek Bridge Replacement	CR 375/Smith Creek Bridge Replacement	CR 375/Smith Creek Bridge Replacement	Wakulla	Roadway
RD 321	9	Wakulla Park Drive	Spring Creek Highway	Wakulla Springs Road	Wakulla	Roadway and Multimodal Improvements
U 764	7	MLK Jr. Blvd Resurfacing	US 319	US 98	Wakulla	Roadway Improvement
U 770	7	Smith Creek Rd. Resurfacing	Sopchoppy	Leon County Line	Wakulla	Roadway Improvement
U 774	7	US 98 Resurfacing	Franklin County Line	Spring Creek Hwy	Wakulla	Roadway Improvement
M 306	3	Bloxham Cutoff Resurfacing	Woodville Hwy	US 98	Wakulla	Roadway Improvements
M 312	3	Bostic Pelt Rd. Widen/Resurface			Wakulla	Roadway Improvements
M 314	3	Cajer Posey Rd. Resurfacing	MLK Jr Dr.	Wakulla Arran Rd.	Wakulla	Roadway Improvements
M 321	3	Emmett Whaley Rd. Wide/Resurface	Lawhon Mill Rd.	US 319	Wakulla	Roadway Improvements
M 323	3	Live Oak Island Rd. Resurfacing	End of Rd.	Shell Point Rd.	Wakulla	Roadway Improvements
RD 324	9	Mike Stewart Drive	Crawfordville Highway	East Ivan Road	Wakulla	Roadway Improvements
M 326	3	New Light Church Rd. Resurfacing	Springhill Hwy	US 319	Wakulla	Roadway Improvements
M 327	3	Ochlockonee St./High Dr. Resurfacing	Fulton Harvey Rd.	Cedar Ave	Wakulla	Roadway Improvements
M 330	3	Rehwinkel Rd. Resurfacing/Widening	US 98	MLK Jr. Rd.	Wakulla	Roadway Improvements
M 331	3	Shadeville Hwy Resurfacing	US 319	Wakulla Springs Rd.	Wakulla	Roadway Improvements
M 332	3	Shell Pt Rd. Widen/Resurface	End of Pavement	Spring Creek Hwy	Wakulla	Roadway Improvements
M 334	3	Spring Creek Hwy Widen/Resurface	End of Pavement	US 98	Wakulla	Roadway Improvements
M 335	3	Springhill Rd. Resurfacing	Bloxham Cutoff	Leon Cy Line	Wakulla	Roadway Improvements
M 336	3	Surf Rd. Resurfacing			Wakulla	Roadway Improvements
M 338	3	US 319 Resurfacing			Wakulla	Roadway Improvements
BP 45	9	Bloxham Cutoff Road Trail - CC2ST	Proposed Lake Henrietta South	Shadeville Road	Wakulla	Shared Use Path
BP 95	9	Coastal Trail East - CC2ST	Woodville Highway	Lighthouse Road	Wakulla	Shared Use Path
BP 107	9	Coastal Trail East - CC2ST	Early Bird Trail	Shadeville Road	Wakulla	Shared Use Path
BP 123	9	Coastal Trail East (alternative route) - CC2ST	US 98/Coastal Highway	Early Bird Trail	Wakulla	Shared Use Path
BP 32	9	Coastal Trail West - CC2ST	Northern US 98/319 Split	Southern US 98/319 Split	Wakulla	Shared Use Path
BP 103	9	Franklin County Connector Trail - CC2ST	City of Sopchoppy	N T Smith Road	Wakulla	Shared Use Path
BP 10	9	Martin Luther King Jr. Trail - CC2ST	Crawfordville Highway	US 98/Coastal Highway	Wakulla	Shared Use Path
BP 25	9	Mysterious Waters Trail - Lake Henrietta South - CC2ST	Bloxham Cutoff Road	City of Sopchoppy	Wakulla	Shared Use Path
BP 100	9	Mysterious Waters Trail - Lake Henrietta South - CC2ST	Helen Guard Station Road	Bloxham Cutoff Road	Wakulla	Shared Use Path
BP 110	9	Otter Lake - CC2ST	US 98/Coastal Highway	Western Terminus of Otter Lake Road	Wakulla	Shared Use Path
BP 26	9	Shadeville Highway Trail - CC2ST	Crawfordville Highway	Bloxham Cutoff Road	Wakulla	Shared Use Path
BP 27	9	Shadeville Highway Trail - CC2ST	Proposed Lake Henrietta South Trail	Crawfordville Highway	Wakulla	Shared Use Path
BP 114	9	Shell Point Trail - CC2ST	Live Oak Island Road	Southern Terminus of Shell Point Road	Wakulla	Shared Use Path
BP 127	9	Shell Point Trail - CC2ST	US 98/Coastal Highway	Shell Point Road and Live Oak Island Road Split	Wakulla	Shared Use Path
BP 134	9	Shell Point Trail (Live Oak Island Road) - CC2ST	Shell Point Road	Southern terminus of Live Oak Island Road	Wakulla	Shared Use Path
BP 56	9	Sopchoppy Trail - CC2ST	Railroad Avenue	Surf Road	Wakulla	Shared Use Path
BP 106	9	Sopchoppy Trail - CC2ST	Lawhon Mill Road	US 98/319 Coastal Highway	Wakulla	Shared Use Path
BP 76	9	Sopchoppy Trail (on Sopchoppy Highway/US 319) - CC2ST	Lawhon Mill Road	Surf Road	Wakulla	Shared Use Path
BP 43	9	Spring Creek Trail - CC2ST	Shadeville Road	Wakulla Springs Road	Wakulla	Shared Use Path

Project Number	Attachment	Project Name	From	To	Government	Improvement
BP 93	9	Spring Creek Trail - CC2ST	Shadeville Road	US 98/Coastal Highway	Wakulla	Shared Use Path
BP 54	9	US 319 Multi-Use Trail	Crawfordville	US 98	Wakulla	Shared Use Path
BP 128	9	Wakulla Beach Road - CC2ST	US 98/Coastal Highway	Southern Terminus of Wakulla Beach Road	Wakulla	Shared Use Path
BP 6	9	Wakulla Environmental Institute Trail - CC2ST	Crawfordville Highway	US 98/Coastal Highway	Wakulla	Shared Use Path
BP 77	9	Wakulla Springs - CC2ST	Inside Wakulla Springs State Park	Inside Wakulla Springs State Park	Wakulla	Shared Use Path
BP 44	9	Wakulla Springs Trail - CC2ST	Wakulla Springs Road	Old Woodville Road	Wakulla	Shared Use Path
BP 66	9	Wakulla Springs Trail - CC2ST	Leon and Wakulla County Line	Shadeville Road	Wakulla	Shared Use Path
M 318	3	Coastal Trail east	St. Marks Lighthouse	Mounds Pool	Wakulla	Shared Use Path
M 319	3	Coastal Trail east	Mounds Pool	Plum Orchard.	Wakulla	Shared Use Path
F 24	5	Coastal Trail west	Crawfordville Highway	Woodville Highway	Wakulla	Shared Use Path
F 25	5	Ochlockonee Bay Trail Infill	US 98	Sopchoppy	Wakulla	Shared Use Path
BP 125	9	Commerce Blvd Sidewalk Woodville - Old Plank	Woodville Highway	Old Plank Rd	Wakulla	Sidewalk
D 147	4	Otter Creek Rd. Sidewalks	US 98	US 98	Wakulla	Sidewalks
D 150	4	US 319 Sidewalks	Sopchoppy	Sopchoppy Hwy	Wakulla	Sidewalks
D 152	4	US 98 Sidewalks	Joe Mack Smith St.	Chattahoochee St.	Wakulla	Sidewalks
U 776	7	Wakulla-Arran Rd. Sidewalks	US 319	Cajal Posey	Wakulla	Sidewalks
RD 777	9	Commerce Rd Extension	Woodville Hwy	Old Woodville Hwy	Wakulla	Traffic Circle
T 15	8	Wakulla Bus Routes	Crawfordville	Wakulla Places	Wakulla	Transit
T 16	8	Wakulla/US 319 Bus Service	Tallahassee	Wakulla	Wakulla	Transit
RD 17	9	Woodville Highway (south) County line to Riverside	Leon/Wakulla County Line	Riverside Drive	Wakulla	Widen
F 26	5	US 319 Widening	North of 267	Leon County Line	Wakulla	Widening
F 27	5	US 319 Widening	east Ivan Rd.	North of 267	Wakulla	Widening
F 28	5	US 319 Widening	SR 30 (US 98)	North of Alaska Way	Wakulla	Widening
T 17	8	Bannerman Bus Route	Expand Routes	Expand Routes		Transit
T 18	8	Canopy Route to BRT	Canopy Route	Canopy Route		Transit
T 19	8	Gadsden/Leon Connection	Quincy	Tallahassee		Transit
T 20	8	Governors Sq. Blvd Transit	Magnolia	BlairSt.one		Transit
T 21	8	Improve transit mobility downtown	FSU/Law School/Midtown	FSU/Law School/Midtown		Transit
T 22	8	Jefferson Park and Ride Lot	Monticello	Monticello		Transit
T 23	8	Leon/Jefferson Connection	Tallahassee	Monticello		Transit
T 24	8	Light Rail Line	Downtown/midtown/campuses	Downtown/midtown/campuses		Transit
T 25	8	Miccosukee Bus Service	Dempsey Mayo	Crump Rd.		Transit
T 26	8	Tallahassee Havana Connection	Expand Routes	Expand Routes		Transit
T 27	8	Thomasville Rd. Transit	Expand Routes	Expand Routes		Transit
T 28	8	Transit Service Throughout Jefferson County	Jefferson County	Jefferson County		Transit



## Miscellaneous Projects (Bridges, Resurfacing, Existing Sidewalks, Paving, Etc...)

ATTACHMENT 3

Project Number	Project Name	From	To	Government	Improvement
M 1	Old Victory Bridge Overlook	River Landing Rd.	Gadsden/Jackson County Line	Chattahoochee	Structural inspection and rehab
M 2	River Junction Overpass	Main St.	Railroad	Chattahoochee	Construct Guard. Rails
M 3	River Junction Rail Overpass at CR 269	Bonnie Hill Rd.	Railline	Chattahoochee	Side rail for Pedestrian safety
M 4	River Landing Rd. (split to south)	River Landing Rd. Split	Southern Terminus	Chattahoochee	Pave
M 5	River Landing Rd. (split to State line)	River Landing Rd. Split	Florida/Georgia Line	Chattahoochee	Pave
M 6	River Landing Rd. (US 90 to split)	US 90	River Landing Rd. Split	Chattahoochee	Resurface
M 7	Washington St. (US 90) St. scape Improvements	350 ft. west of Maple St. on US 90	River Landing Rd.	Chattahoochee	Parking, Pedestrian, and St. sca
M 8	Brickyard. Rd. Widen/Resurface	MLK Jr. Blvd	US 90	Gadsden	Roadway Improvements
M 9	Bridge #500023	NA	NA	Gadsden	Scour Critical
M 10	Bridge #500045	NA	NA	Gadsden	Scour Critical
M 11	CR 159/Attapulugus Creek Replacement	CR 159/Attapulugus Creek Replacement	CR 159/Attapulugus Creek Replac	Gadsden	Roadway
M 12	CR 268 Resurfacing	Reeves Dr.	Brickyard. Rd.	Gadsden	Roadway Improvements
M 13	Dogtown Rd. Paved Shoulders	Salem Rd.	Milligan Rd.	Gadsden	Pave Shoulders
M 14	Dover Rd. Paved Shoulders	High Bridge Rd.	Shady Rest. Rd.	Gadsden	Pave Shoulders
M 15	Exit 166	5.674	5.674	Gadsden	Beautification
M 16	Exit 174	14.038	14.038	Gadsden	Beautification
M 17	Exit 181	20.898	20.898	Gadsden	Beautification
M 18	Gadsden Express - Quincy to Chattahoochee	Quincy	Chattahoochee	Gadsden	Add Second Route
M 19	Gadsden Express - Quincy to Greensboro	Quincy	Greensboro	Gadsden	Shared Use Path
M 20	High Bridge Rd. Resurfacing	US 90	BrickyaRd. Rd.	Gadsden	Widen and add bike lanes or pa
M 21	Hogan Lane Resurfacing	End of Rd.	Pat Thomas Pkwy	Gadsden	Roadway Improvements
M 22	Howell Rd. Resurfacing	Mt Pleasant Rd.	US 90	Gadsden	Roadway Improvements
M 23	Howell Rd. Widening/Resurfacing	US 90	Spitz Farm Rd.	Gadsden	Roadway Improvements
M 24	I-10 Bridge Rehab Repair	I-10 Bridge Rehab Repair	I-10 Bridge Rehab Repair	Gadsden	Roadway
M 25	I-10 Bridge Rehab Repair	I-10 Bridge Rehab Repair	I-10 Bridge Rehab Repair	Gadsden	Roadway
M 26	I-10 Resurfacing	US 90	Leon County Line	Gadsden	Roadway Improvements
M 27	I-10 Resurfacing	Flat Creek Rd.	Pat Thomas Pkwy	Gadsden	Roadway Improvements
M 28	I-10 Resurfacing/Widening	Pat Thomas Pkwy	Midway	Gadsden	Roadway Improvements
M 29	Juniper Creek Rd./Juniper Creek Bridge Replacement	Juniper Creek Rd./Juniper Creek Bridge Replacem	Juniper Creek Rd./Juniper Creek	Gadsden	Roadway
M 30	Lanier Rd. Paved Shoulders	US 90	Shady Rest. Rd.	Gadsden	Paved Shoulders
M 31	Pat Thomas Pkwy Resurfacing	I-10	US 90	Gadsden	Roadway Improvements
M 32	Post Plant Rd. Resurfacing and Shoulders	Pt Milligan Rd.	SR 12	Gadsden	Resurfacing and Shoulders
M 33	Shady Rest. Rd. Paved Shoulders	Dover Rd.	Scotland Rd.	Gadsden	Paved Shoulders
M 34	SR 12 Resurfacing	Liberty County Line	Yon Creek	Gadsden	Roadway Improvement
M 35	SR 12 Resurfacing	Yon Creek	US 90	Gadsden	Roadway Improvements
M 36	SR 12 Resurfacing and Widening	North Corry St.	US 27	Gadsden	Widen and add bike lanes or pa
M 37	SR 65 Resurfacing	Ocklawaha Creek	SR 12	Gadsden	Roadway Improvements
M 38	St. Hebron Rd. Resurfacing and Paved Shoulders	Milligan Rd.	Fantana Trail	Gadsden	Resurfacing and Paved Shoulde
M 39	US 90 Resurfacing	Flying J	Leon County Line	Gadsden	Roadway Improvements
M 40	US 90/Hurricane Creek Bridge Replacement	US 90/Hurricane Creek Bridge Replacement	US 90/Hurricane Creek Bridge R	Gadsden	Roadway
M 41	Apalachicola Northern Railed.	Chattahoochee	Port St. Joe	Greensboro	Upgrade tracks
M 42	Shepards Millpond Bridge 1	NA	NA	Greensboro	Inspect
M 43	Shepards Millpond Bridge 2	NA	NA	Greensboro	Inspect
M 44	Ashville Highway - Bridge 2	NA	NA	Jefferson	Bridge Review
M 45	Aucilla Highway	US 19	North Salt Rd.	Jefferson	Replace Guardrails
M 46	Aucilla Highway	US 19	CR 257/ North Salt Rd.	Jefferson	Add paved shoulders
M 47	Aucilla Highway	US 19	CR 257/ North Salt Rd.	Jefferson	Stripping

## Miscellaneous Projects (Bridges, Resurfacing, Existing Sidewalks, Paving, Etc...)

Project Number	Project Name	From	To	Government	Improvement
M 48	Aucilla Highway (over Wolf Creek)	NA	NA	Jefferson	Bridge Review
M 49	Barrington Rd. Resurfacing	Lloyd Creek	Gamble Rd.	Jefferson	Roadway Improvements
M 50	Basset Dairy Rd.	CR 146	CR 257/North Salt Rd.	Jefferson	Install Bicycle May Use Full Lan
M 51	Bethpage Resurfacing	Gamble Rd.	Waukeena Hwy	Jefferson	Roadway Improvements
M 52	Big Joe Rd. Widening/Resurfacing	Aucilla Hwy	US 90	Jefferson	Roadway Improvements
M 53	Blue Lake Rd.	CR 257/North Salt Rd.	US 90	Jefferson	Install Bicycle May Use Full Lan
M 54	Boston Highway	US 19	Florida/Georgia Line	Jefferson	Widening
M 55	Casa Bianca Rd.	CR 158A	CR 259/Waukeena Highway	Jefferson	Install Bicycle May Use Full Lan
M 56	Clinton Rd.	Lloyd Creek Rd.	Northern Terminus	Jefferson	Stabilization
M 57	Cody Church Rd. - Bridge 1	NA	NA	Jefferson	Bridge Review
M 58	Cody Church Rd. - Bridge 2	NA	NA	Jefferson	Bridge Review
M 59	Connell Rd./Brooks Rd./CR 206	SR 59/Gamble Rd.	Tram Rd.	Jefferson	Install Bicycle May Use Full Lan
M 60	County Rd. (Capitola Rd.)	450 ft. west of Leon/Jefferson County Line	Leon/Jefferson County Line	Jefferson	Install Bicycle Warning Signage
M 61	County Rd. (Tram Rd.)	500 ft. around Leon/Jefferson County Line	500 ft. around Leon/Jefferson C	Jefferson	Install Bicycle Warning Signage
M 62	County Rd. 142	0.13 miles west of South Norias Rd.	Cocroft Rd.	Jefferson	Install Bicycle Warning Signage
M 63	County Rd. 149	US 19	Florida/Georgia Line	Jefferson	Install Bicycle Warning Signage
M 64	County Rd. 149A	CR 149	Grooverville Rd.	Jefferson	Install Bicycle Warning Signage
M 65	County Rd. 158 B	CR 259/Waukeena Highway	US 19	Jefferson	Install Bicycle Warning Signage
M 66	County Rd. 158/Old Lloyd Rd.	west Jefferson County Line	Rabon Rd.	Jefferson	Install Bicycle Warning Signage
M 67	County Rd. 158/Old Lloyd Rd.	Rabon Rd.	US 90	Jefferson	Install Bicycle Warning Signage
M 68	County Rd. 158/Rabon Rd.	CR 158/Old Lloyd Rd.	CR 259/Waukeena Highway	Jefferson	Install Bicycle Warning Signage
M 69	County Rd. 257/North Salt Rd.	US 90	CR 146	Jefferson	Install Bicycle Warning Signage
M 70	County Rd. 257/South Salt Rd.	Southeast County line	US 19	Jefferson	Install Bicycle Warning Signage
M 71	County Rd. 257/South Salt Rd.	US 19	US 90	Jefferson	Install Bicycle Warning Signage
M 72	County Rd. 259/Lake Rd.	Cocroft Rd.	US 19	Jefferson	Install Bicycle Warning Signage
M 73	County Rd. 259/Tram Rd.	west Jefferson County Line	SR 59/Gamble Rd.	Jefferson	Install Bicycle Warning Signage
M 74	County Rd. 259/Waukeena Highway	SR 59/Gamble Rd.	US 19	Jefferson	Install Bicycle Warning Signage
M 75	County Rd./Bassett Dairy Rd.	CR 146	CR 257/ North Salt Rd.	Jefferson	Install Bicycle Warning Signage
M 76	County Rd./Drifton Aucilla Rd.	US 19	CR 257/South Salt Rd.	Jefferson	Install Bicycle Warning Signage
M 77	County Rd./Old Drifton Rd.	US 19	Drifton Aucilla Rd.	Jefferson	Install Bicycle Warning Signage
M 78	County Rd./Wacissa Springs Rd.	Southern Terminus	SR 59/Gamble Rd.	Jefferson	Install Bicycle Warning Signage
M 79	County Rd./west Lake Rd.	Wards Creek	CR 259/Lake Rd.	Jefferson	Install Bicycle Warning Signage
M 80	CR 146/Ashville Highway	Catholic Church Side	US 221/Quitman Highway	Jefferson	Install Bicycle Warning Signage
M 81	CR 146/Ashville Highway	Catholic Church Side	US 221/Quitman Highway	Jefferson	Widening
M 82	CR 158/Old Lloyd Rd.	west Jefferson County Line	SR 59/Gamble Rd.	Jefferson	Install Bicycle May Use Full Lan
M 83	CR 158/Old Lloyd Rd.	west Jefferson County Line	US 90	Jefferson	Replace Guardrails
M 84	CR 158/Old Lloyd Rd.	west Jefferson County Line	US 90	Jefferson	Stripping
M 85	CR 158/Old Lloyd Rd.	west Jefferson County Line	US 90	Jefferson	Widening
M 86	CR 259	NA	NA	Jefferson	Bridge
M 87	CR 259 - Waukeena Highway	SR 59/Gamble Rd.	US 19	Jefferson	Replace Guardrails
M 88	CR 259/Waukeena Highway	SR 59/Gamble Rd.	US 19	Jefferson	Widening
M 89	Curtis Mills Rd. (wood bridge)	NA	NA	Jefferson	Bridge Review
M 90	Dills Rd. Resurfacing	Boston Hwy	Brock Rd.	Jefferson	Roadway Improvement
M 91	Fluor. Rd. Resurfacing	US 19	CR 149	Jefferson	Roadway Improvement
M 92	Freeman Rd. Resurfacing	US 19	Waukeena Hwy	Jefferson	Roadway Improvements
M 93	Gamble Rd. Resurfacing	Tram Rd.	US 27	Jefferson	Roadway Improvement
M 94	Gamble Rd. Resurfacing	US 27	I-10	Jefferson	Roadway Improvement

## Miscellaneous Projects (Bridges, Resurfacing, Existing Sidewalks, Paving, Etc....)

ATTACHMENT 3

Project Number	Project Name	From	To	Government	Improvement
M 95	Goose Pasture Rd. - Bridge 1	NA	NA	Jefferson	Bridge Review
M 96	Goose Pasture Rd. - Bridge 2	NA	NA	Jefferson	Bridge Review
M 97	Herron Rd. - Lloyd Acres	Cardinal Lane	Southern Terminus	Jefferson	Stabilization
M 98	I-10 Bridge Repair/Rehab	Bridge at I-10/SR 59	Bridge at I-10/SR 59	Jefferson	Roadway
M 99	I-10 Interchange at Lloyd	\$88,368 TIP funding in FY 2013. Listed as cross w	\$88,368 TIP funding in FY 2013.	Jefferson	Lighting
M 100	I-10 Overpass on Turkey Scratch Rd.	I-10	Turkey Scratch Rd.	Jefferson	Overpass Resurfacing
M 101	I-10 Resurfacing	US 19	Madison County Line	Jefferson	Roadway Improvement
M 102	I-10 Resurfacing	Leon County Line	Old Lloyd Rd.	Jefferson	Roadway Improvement
M 103	I-10 Resurfacing/Widening	CR 158	US 19	Jefferson	Roadway Improvements
M 104	Industrial Park on US 19	Caution Lights	Caution Lights	Jefferson	Caution Lights
M 105	Kinsey Rd.	NA	NA	Jefferson	Bridge Review
M 106	Lake Rd.	west Jefferson County Line	US 19	Jefferson	Stripping
M 107	Lake Rd. Resurfacing	Leon County Line	Cocroft Rd.	Jefferson	Roadway Improvement
M 108	LimeSt.one Rd./CR 205	CR 206/Brooks Rd.	SR 59/Gamble Rd.	Jefferson	Install Bicycle May Use Full Lan
M 109	Lloyd Creek Bridge Replacement	Lloyd Creek Bridge Replacement	Lloyd Creek Bridge Replacement	Jefferson	Roadway
M 110	Lloyd Creek Rd.	Old Lloyd Rd.	US 27	Jefferson	Install Bicycle May Use Full Lan
M 111	Lloyd Creek Rd. Resurfacing	Old Lloyd Creek Rd.	US 27	Jefferson	Roadway Improvement
M 112	N Barber Hill Rd. Resurfacing	US 19/27	S Salt Rd.	Jefferson	Roadway Improvements
M 113	N Salt Rd. Resurfacing	US 90	Ashville Hwy	Jefferson	Roadway Improvement
M 114	Nash Rd. Resurfacing	Waukeena Hwy	US 19	Jefferson	Roadway Improvement
M 115	Natural Bridge Rd./Fanlew Rd.	west Jefferson County Line	SR 59/Gamble Rd.	Jefferson	Install Bicycle May Use Full Lan
M 116	Oetinger Rd.	CR 259/Lake Rd.	US 19	Jefferson	Install Bicycle May Use Full Lan
M 117	Old Lloyd Rd. - Bridge 1	NA	NA	Jefferson	Bridge Replacement
M 118	Old Lloyd Rd. - Bridge 2	NA	NA	Jefferson	Bridge Replacement
M 119	Old Lloyd Rd. Resurfacing	Leon County Line	Gamble Rd.	Jefferson	Roadway Improvement
M 120	Old Lloyd Rd./Lloyd Creek Bridge Replacement	Old Lloyd Rd./Lloyd Creek Bridge Rehab/Repair	Old Lloyd Rd./Lloyd Creek Bridge	Jefferson	Roadway
M 121	Piney Woods Rd. Resurfacing	Rabon Rd.	Old Lloyd Rd.	Jefferson	Roadway Improvements
M 122	Pinhook Rd. Resurfacing	Gamble Rd.	Waukeena Hwy	Jefferson	Roadway Improvements
M 123	Rose St. Bridges			Jefferson	Bridges
M 124	S Salt Rd. Resurfacing	Taylor County Line	US 27/19	Jefferson	Roadway Improvement
M 125	South Salt Rd. - Bridge 1	NA	NA	Jefferson	Bridge Review
M 126	South Salt Rd. - Bridge 2	NA	NA	Jefferson	Bridge Review
M 127	Springfield Rd.	SR 59/Gamble Rd.	CR 242/Lloyd Creek Rd.	Jefferson	Install Bicycle May Use Full Lan
M 128	St. Augustine South	US 27	US 27	Jefferson	Stripping/Resurfacing
M 129	T S Green Rd. Paved Shoulders	Miccosukee Rd.	FL/GA Pkwy	Jefferson	Paved Shoulders
M 130	Tecumseh Rd. Resurfacing	Lake Rd.	US 19	Jefferson	Roadway Improvements
M 131	Texas Hill on US 19	Caution Lights	Caution Lights	Jefferson	Caution Lights
M 132	Tyson Rd.	CR 259/Waukeena Highway	US 19	Jefferson	Install Bicycle May Use Full Lan
M 133	US 19 and Martin Road	Emergency Signal	Emergency Signal	Jefferson	Emergency Signal
M 134	US 19/27 Resurfacing	US 19	JC Lee Rd.	Jefferson	Roadway Improvement
M 135	US 19/27 Resurfacing	Waukeena Hwy	US 19	Jefferson	Roadway Improvement
M 136	US 27 Resurfacing	JC Lee Rd.		Jefferson	Roadway Improvement
M 137	US 27/Burnt Mill Creek Bridge Rehab/Repair	US 27/Burnt Mill Creek Bridge Rehab/Repair	US 27/Burnt Mill Creek Bridge R	Jefferson	Roadway
M 138	US 90	west Leon County Line	east Leon County Line	Jefferson	Install Bicycle May Use Full Lan
M 139	US 90	Mahan Drive	Ike Anderson Trail	Jefferson	Install Bicycle May Use Full Lan
M 140	US 90 From Leon Co Line to Madison Co Line	west Jefferson County Line	east Jefferson County Line	Jefferson	Install Bicycle Warning Signage
M 141	US 90 From west Jefferson Co Line to Leon Co Line	west Jefferson County Line	North Jefferson County Line	Jefferson	Install Bicycle Warning Signage

## Miscellaneous Projects (Bridges, Resurfacing, Existing Sidewalks, Paving, Etc...)

Project Number	Project Name	From	To	Government	Improvement
M 142	US 90 Resurfacing	Leon County Line	Madison County Line	Jefferson	Roadway Improvement
M 143	US 90 Resurfacing	Leon County Line	Leon County Line	Jefferson	Roadway Improvement
M 144	US 98 Resurfacing	Wakulla County Line	Taylor County Line	Jefferson	Roadway Improvement
M 145	US Hwy 90	west Jefferson County Line	CR 158/Old Lloyd Rd.	Jefferson	Add paved shoulders
M 146	Veterans Memorial Dr. Paved Shoulders	State Line	TS Green Rd.	Jefferson	Paved Shoulders
M 147	Walker Springs Rd. - Bridge 1	NA	NA	Jefferson	Bridge Review
M 148	Walker Springs Rd. - Bridge 2	NA	NA	Jefferson	Bridge Review
M 149	Walker Springs Rd. - Bridge 3	NA	NA	Jefferson	Bridge Review
M 150	Ward. Creek Bridge Replacement	Ward Creek Bridge Replacement	Ward Creek Bridge Replacement	Jefferson	Roadway
M 151	Watermill Rd. Resurfacing	Lloyd Creek Rd.	Waukeenah Hwy	Jefferson	Roadway Improvement
M 152	Waukeenah Highway	SR 59/Gamble Rd.	US 19	Jefferson	Add paved shoulders
M 153	Waukeenah Paved Shoulders	US 90	Tram Rd.	Jefferson	Pave Shoulders
M 154	west Lake Rd.	NA	NA	Jefferson	Bridge Review
M 155	west Lake Rd.	CR 142/Lake Rd.	CR 142/Lake Rd.	Jefferson	Stripping
M 156	Whitehouse Rd.	west Jefferson County Line	SR 59/Gamble Rd.	Jefferson	Install Bicycle May Use Full Lane
M 157	Whitehouse Rd. Resurfacing	Leon County Line	SR 59	Jefferson	Roadway Improvement
M 158	Adams St. Resurfacing	Gaile Ave	Orange Ave	Leon	Roadway Improvement
M 159	Adams St. RR Crossing Safety Improvements	Adams St. Rail Crossing Safety Improvements	Adams St. Rail Crossing Safety Improvements	Leon	Roadway
M 160	Alabama St.	North Woodward. Avenue	east of Bennett St.	Leon	Traffic Calming
M 161	Alford. Arm Boardwalk	Across Alford. Arm Lake	Across Alford. Arm Lake	Leon	Shared Use Path
M 162	Anderson St. Pedestrian Connection	Lake Ella	Meridian Rd.	Leon	Sidewalk
M 163	Apalachee Pkwy Landscaping	Monroe St.	Magnolia St.	Leon	Roadway Improvement
M 164	Apalachee Pkwy Shoulders	Connor Blvd	Leon County Line	Leon	Roadway Improvement
M 165	Apalachee Regional Park Trail	Across Lake Lafayette	Across Lake Lafayette	Leon	Shared Use Path
M 166	Apalachee Regional Park Trail	Lake Lafayette Heritage Trail	Apalachee Regional Park	Leon	Shared Use Path
M 167	Apalachee Regional Park Trail	Inside Apalachee Regional Park	Inside Apalachee Regional Park	Leon	Shared Use Path
M 168	Baum Rd. - South	Buck Lake Rd.	Capitola Rd.	Leon	Raise Rd. out of floodplain
M 169	Baum Rd. Shoulders	McCracken Rd.	Capitola	Leon	Roadway Improvement
M 170	Bicycle and Pedestrian Improvements	Talpeco Rd.	Booth Rd.	Leon	Sidewalk/Trail
M 171	Black Swamp Trail	Lake Bradford Rd.	Proposed Capital Cascade Trail	Leon	Shared Use Path
M 172	Blountstown Hwy Resurfacing	Ochlockonee River	Geddie Rd.	Leon	Roadway Improvement
M 173	Bloxham Cutoff	Blountstown Hwy	Wakulla Line	Leon	Pave Shoulders
M 174	Bradford Brook Chain of Lakes Trail	Blountstown Highway	Capital Circle Southwest	Leon	Shared Use Path
M 175	Broadmoor Spur	Decker Drive	Capital Circle Southwest	Leon	Shared Use Path
M 176	Buck Lake Rd.	Baum Rd.	Capitola Rd.	Leon	Raise Rd. for emergency access
M 177	Buck Lake Rd. Turn Lanes	Pedrick Rd.	Davis Dr.	Leon	Turn Lanes
M 178	Campbell Pond Greenway	Lindgren Avenue	Peggy Drive	Leon	Shared Use Path
M 179	Campbell Pond Spur Trail	Proposed Campbell Pond Greenway	Tram Rd.	Leon	Shared Use Path
M 180	Capital Circle NW Resurfacing	I-10	Monroe St.	Leon	Roadway Improvement
M 181	Capital Complex Trail	Capital Complex Trail	Capital Complex Trail	Leon	Shared Use Path
M 182	Capital Complex Trail Connector	Capital Complex Trail Connector	Capital Complex Trail Connector	Leon	Shared Use Path
M 183	CCSE Bike Trail	Apalachee Pkwy	Hill Ln	Leon	Shared Use Path
M 184	Chaires Connector Trail	Proposed Wood Stork Trail	Chaires-Capitola/Community Park	Leon	Shared Use Path
M 185	Chaires Cross Rd. Access Enhancement	Capitola Rd.	US 27/Apalachee Parkway	Leon	Raise Rd. above flood elevation
M 186	College Ave Bicycle/Pedestrian Improvements	Copeland St.	Bronough St.	Leon	Improvements
M 187	Connect Goose Pond	Existing Trail	Tom Brown Park	Leon	Trail
M 188	Daniel B. Chaires Trail	Inside Chaires-Capitola/Community Park	Inside Chaires-Capitola/Community Park	Leon	Shared Use Path

## Miscellaneous Projects (Bridges, Resurfacing, Existing Sidewalks, Paving, Etc...)

ATTACHMENT 3

Project Number	Project Name	From	To	Government	Improvement
M 189	Debbie Lightsey Trail	Trail near new FSU IM Fields	Trail near new FSU IM Fields	Leon	walking trail
M 190	Dempsey Mayo Improvements	Miccosukee Rd.	US 90	Leon	Improve Rd.
M 191	FAMU Entry Points	Gamble St. and Perry St.	Gamble St. and Perry St.	Leon	Intersection Improvements
M 192	Fern Trail	Governors Park	Weems Rd./Tom Brown Park	Leon	Shared Use Path
M 193	Fort Braden Trail (Blountstown Highway)	Joe Thomas Rd.	Proposed Bradford Brook Chain	Leon	Shared Use Path
M 194	Fred George Rd. Bicycle Facilities	Capital Circle NW	Monroe St.	Leon	Add Bicycle Facilities
M 195	Golden Aster Trail	Northwest terminus of Longleaf Rd.	Capital Circle Southwest	Leon	Shared Use Path
M 196	Goose Creek Trail	Buck Lake Trail (on Buck Lake Rd.)	Near Observation Circle near Alf	Leon	Shared Use Path
M 197	Goose Pond Trail/Fern Trail Crossing	Crossing Improvements	Crossing Improvements	Leon	Crossing Improvements
M 198	Gordon St. at Reunion Road Drainage Improvement	Improve drainage along Capitola Road at Reunion	Improve drainage along Capitola	Leon	Roadway
M 199	Harriet Dr. Stormwater	US 27/Monroe St.	Andrew Jackson Way	Leon	Curb and gutter, Storm pipes, c
M 200	I-10 Bridge Repair/Maintenance	Bridge Rehab/maintenance on I-10	Bridge Rehab/maintenance on I-	Leon	Roadway
M 201	I-10 Resurfacing	Mahan Dr.	Jefferson County Line	Leon	Roadway Improvement
M 202	I-10 Resurfacing	Capital Circle NW	Mahan Dr.	Leon	Roadway Improvement
M 203	Intersection Improvements	Thomasville Rd. and Monroe St. Split	Thomasville Rd. and Monroe St.	Leon	Intersection Improvements
M 204	Jake Gaither Spur Trail	Proposed Dr. Charles Billings Rd.	Bragg Drive	Leon	Shared Use Path
M 205	Jefferson Rd. bridge	US 90/Mahan Drive	eastern Leon County Line	Leon	Raise Rd. out of floodplain
M 206	L.L. Wallace Rd. Trail	Proposed Trout Pond Trail (All Aboard. Lane)	Crawfordville Highway	Leon	Shared Use Path
M 207	Lake Jackson Blueway	On Lake Jackson	On Lake Jackson	Leon	blueway
M 208	Lake Jackson Preservation and Trails	Around Phipps	Around Lake Jackson	Leon	Unimproved Trails
M 209	Lake Jackson Preservation and Trails	Around Phipps	Around Lake Jackson	Leon	Unimproved Trails
M 210	Lake Jackson Preservation and Trails	Around Phipps	Around Lake Jackson	Leon	Unimproved Trails
M 211	Lake Jackson South	Old Bainbridge Rd. (Park)	1,000 ft. north of Clara Kee Bou	Leon	Shared Use Path
M 212	Lake Jackson South Trail	Delta Blvd	Fuller Rd.	Leon	Shared Use Path
M 213	Lake Munson Spur Trail	Proposed Pine Flats Trail	Jackson Moody Place	Leon	Shared Use Path
M 214	Lincoln High School Access Drive			Leon	Pedestrian Access Bridge
M 215	Mabry Rd./CSX Track/Roberts Ave Int. Improve.	Improve Railroad crossing with access to future t	Improve Railroad crossing with a	Leon	Intersection Improvements
M 216	Maclay Blvd St. scape	Maclay Rd.	Mosswood Chase	Leon	St. scape
M 217	Maclay Blvd Trail	Maclay Commerce Dr.	Maclay Rd.	Leon	Shared Use Path
M 218	Macomb St. Signal Timing	Georgia St.	Gaines St.	Leon	Signal Timing
M 219	Magnolia Intersection Improvements	Lafayette St.	North of Parkway	Leon	Intersection Improvements
M 220	Mahan Dr. Resurfacing	Winery Way	I-10	Leon	Roadway Improvement
M 221	Mahan Dr. Resurfacing	Cross Creek Golf Rd.	Apex Dr.	Leon	Roadway Improvement
M 222	Market District Gateway	Gateway on Timberlane Rd.	Gateway on Timberlane Rd.	Leon	Gateway
M 223	Market District Traffic Calming	Traffic Calming	Traffic Calming	Leon	Traffic Calming
M 224	Market District Traffic Calming	Traffic Calming	Traffic Calming	Leon	Traffic Calming
M 225	Market District Traffic Calming	Traffic Calming	Traffic Calming	Leon	Traffic Calming
M 226	Market District Traffic Calming	Traffic Calming	Traffic Calming	Leon	Traffic Calming
M 227	Median Study - Monroe St.	Brevard. St.	CSX Track	Leon	Study
M 228	Meridian Road	Stormwater and shoulder work to protect the ca	Stormwater and shoulder work t	Leon	Roadway
M 229	Meridian St. Bike Route	Magnolia Dr.	Van Buren St.	Leon	Bike Route
M 230	Meridian St. Improvements	E Carolina St.	Miccosukee Rd.	Leon	Roadway Improvements
M 231	Miccosukee Rd.			Leon	Traffic Calming
M 232	Middlebrooks Spur Trail	Meridian Rd. and John Hancock Dr. Intersection	Timberlane School Rd.	Leon	Shared Use Path
M 233	Midtown Crosswalk Improvements	Lake Ella Drive and Monroe St.	Lake Ella Drive and Monroe St.	Leon	Crosswalk Stamping
M 234	Mission San Luis Connector	Inside Mission San Luis Park	Inside Mission San Luis Park	Leon	Shared Use Path
M 235	Moccasin Gap Rd. Paved Shoulders	Miccosukee Rd.	TS Green Rd.	Leon	Paved Shoulders

## Miscellaneous Projects (Bridges, Resurfacing, Existing Sidewalks, Paving, Etc...)

Project Number	Project Name	From	To	Government	Improvement
M 236	Monroe St.	Apalachee Pkwy	Gaile Ave	Leon	Reconstruction
M 237	Monroe St. Resurfacing	Thomasville Rd.	Perkins Rd.	Leon	Roadway Improvement
M 238	Monroe St. St. scape	Brevard. St.	Glenview Drive	Leon	St. scape
M 239	Multimodal Improvements	Meridian Rd./I-10	Meridian Rd./I-10	Leon	Multimodal Improvements
M 240	Munson Hills Spur Trail	Proposed Pine Flats Trail	Inside Munson Hills	Leon	Shared Use Path
M 241	Myers Park Dr. RR Crossing	Myers Park Dr. RR Crossing	Myers Park Dr. RR Crossing	Leon	Roadway
M 242	Natural Bridge Rd.	Taff Rd.	Old Plank Rd.	Leon	Add paved shoulders
M 243	Natural Bridge/St. Marks River Bridge Replacement	Natural Bridge/St. Marks River Bridge Replacement	Natural Bridge/St. Marks River B	Leon	Roadway
M 244	New Bridge on Smith Creek Road	New bridge along Smith Creek Road	New bridge along Smith Creek R	Leon	New Bridge
M 245	NW Connector - Cypress Pond Trail	Northwest corner of Stoneler Rd.	Tower Rd.	Leon	Shared Use Path
M 246	NW Connector - Tower Rd. Trail	Lake Talquin State Recreation Area	Capital Circle NW and Monroe I	Leon	Shared Use Path
M 247	Okeehoopkee Trail	Lake Jackson Mounds State Park	Big Lake Rd.	Leon	Shared Use Path
M 248	Old Bainbridge Rd.	Gadsden/Leon County Line	US 27/Monroe St.	Leon	Add paved shoulders
M 249	Old Bainbridge Rd. St. scape	Trevor Court	Talpeco Rd.	Leon	St. scape
M 250	Old Bainbridge Road at Homewood	Reduce flooding and provide water quality	Reduce flooding and provide wa	Leon	Roadway
M 251	Old Centerville Rd.	Centerville Rd.	Florida/Georgia Line	Leon	Paving
M 252	Old Plank Rd.	Natural Bridge Rd.	Tram Rd.	Leon	Add paved shoulders
M 253	Orange Ave/St. Marks Trail Bridge Replacement	Orange Ave/St. Marks Trail Bridge Replacement	Orange Ave/St. Marks Trail Bridge	Leon	Roadway
M 254	Orchard. Pond Paved Shoulders	Iron Bridge Rd.	Bannerman	Leon	Paved Shoulders
M 255	Pensacola St. Resurfacing	Appleyard. Dr.	Rivoli Rd.	Leon	Roadway Improvement
M 256	Phipps Greenway	Meridian Rd.	Old Bainbridge Rd. (Park)	Leon	Shared Use Path
M 257	Raven Street Pedestrian Plaza	Construct Pedestrian plaza	Construct Pedestrian plaza	Leon	Pedestrian Plaza
M 258	Rd. Closure	Lafayette St.	Apalachee Parkway	Leon	Rd. Closure
M 259	Rd. Improvements	NA	NA	Leon	Roadway Improvement
M 260	Roberts / Chaires	Centerville Rd.	US 27/Apalachee Parkway	Leon	Add paved shoulders
M 261	San Luis Wildlife Preserve Trail	Inwood St. and Burns Drive	Vega Drive	Leon	Shared Use Path
M 262	Scotland Rd. Paved Shoulders	Shady Rest. Rd.	US 27	Leon	Paved Shoulders
M 263	Segment 2A - Southwood Trail (on Terrebonne Drive)	Grove Park Drive	School House Rd.	Leon	Shared Use Path
M 264	Segment 5C Trail (Killamey Way/Shamrock St. )	Thomasville Rd.	Londerry Dr. (near Centerville Rd	Leon	Shared Use Path
M 265	Segment 5C Trail (Spur Trail)	Segment 5C Trail	Segment 5A Trail (Killearn Greer	Leon	Shared Use Path
M 266	Southside Gateway Enrichment (Paul Russell)	Crawfordville Hwy	Woodville Hwy	Leon	Widen and Enhance Roadways
M 267	Southside Gateway Enrichment (US 319)	CCSW	Paul Russel	Leon	Widen and Enhance Roadways
M 268	Southwood Lake Loop Connector	Southwood Lake Loop Connector	Southwood Lake Loop Connecto	Leon	Shared Use Path
M 269	Southwood Lake Loop Connector	Southwood Lake Loop Connector	Southwood Lake Loop Connecto	Leon	Shared Use Path
M 270	Southwood Lake Loop Connector	Southwood Lake Loop Connector	Southwood Lake Loop Connecto	Leon	Shared Use Path
M 271	Southwood Secondary Trail	Internal Southwood Trail	Internal Southwood Trail	Leon	Shared Use Path
M 272	Southwood Secondary Trail	Internal Southwood Trail	Internal Southwood Trail	Leon	Shared Use Path
M 273	Southwood Secondary Trail	Internal Southwood Trail	Internal Southwood Trail	Leon	Shared Use Path
M 274	Southwood Trail	Around wet area in Southwood	Around wet area in Southwood	Leon	Shared Use Path
M 275	Springhill Rd.	Orange Avenue	1.2 miles north of Wakulla Coun	Leon	Add paved shoulders
M 276	Springhill Road Bridge Replacement	Replace the existing Timber Pile Bridge with a Co	Replace the existing Timber Pile	Leon	Bridge
M 277	Springsax Spur	Tanner Drive	North of Springsax Rd.	Leon	Shared Use Path
M 278	SR 20/Gum Creek Bridge Replacement	SR 20/Gum Creek Bridge Replacement	SR 20/Gum Creek Bridge Replac	Leon	Roadway
M 279	SR 59 Paved Shoulders	US 90	TS Green Rd.	Leon	Paved Shoulders
M 280	SR 59 Paved Shoulders	Whitehouse Rd.	CR 158	Leon	Paved Shoulders
M 281	Sunflower Trail	Oak Ridge Rd. (Trail)	Proposed Wakulla Springs Trail	Leon	Shared Use Path
M 282	Tennessee St. Bus Lanes	Ocala Rd.	Franklin Blvd	Leon	Dedicated Bus Lanes

## Miscellaneous Projects (Bridges, Resurfacing, Existing Sidewalks, Paving, Etc...)

ATTACHMENT 3

Project Number	Project Name	From	To	Government	Improvement
M 283	Tennessee St. Resurfacing	Ocala Rd.	Monroe St.	Leon	Roadway Improvement
M 284	Tennessee St. Resurfacing	Magnolia Dr.	Capital Circle NE	Leon	Roadway Improvement
M 285	Tennessee St. Resurfacing	Magnolia Dr.	Monroe St.	Leon	Roadway Improvement
M 286	Thomasville Rd. Resurfacing	Timberwolf Crossing	GA State Line	Leon	Roadway Improvement
M 287	Thomasville Rd. St. scape	Post. Rd.	Monroe St.	Leon	St. scape
M 288	Trail	Around Golden Eagle Country Club	Around Golden Eagle Country Cl	Leon	Multi-Use Trail
M 289	Tram Rd.	US 319/Capital Circle Southeast	Leon/Jefferson County Line	Leon	Add paved shoulders
M 290	University Greenway (Innovation Park Trail)	Eisenhower St.	Pennell Circle	Leon	Shared Use Path
M 291	University Greenway (Mabry North Spur)	Proposed University Greenway Trail	University Greenway (Mabry No	Leon	Shared Use Path
M 292	University Greenway (Mabry North Spur)	University Greenway (Mabry North Spur)	Pensacola St.	Leon	Shared Use Path
M 293	University Greenway (Mabry South Trail)	Roberts Avenue	Proposed University Greenway (	Leon	Shared Use Path
M 294	University Greenway Trail	TCC	Levy Dr. Iamonia St. Intersection	Leon	Shared Use Path
M 295	Upper Lake Lafayette Trail	Trail around Upper Lake Lafayette	Trail around Upper Lake Lafayette	Leon	Shared Use Path
M 296	Weems Rd. RR Crossing Safety Project	Weems Rd. RR Crossing Safety Project	Weems Rd. RR Crossing Safety P	Leon	Roadway
M 297	Westside Student Corridor Gateway	CCNW	Appleyard.	Leon	Widen Rd., bike lanes, medians
M 298	Wood Stork Trail	Across Lake Lafayette	Across Lake Lafayette	Leon	Shared Use Path
M 299	Wood Stork Trail	Proposed Apalachee Regional Park Trail	Lake Lafayette	Leon	Shared Use Path
M 300	WW Kelley Rd.	Tram Rd.	US 27/Apalachee Parkway	Leon	Add paved shoulders
M 301	Zillah St.	Tram Rd.	Bahama Drive	Leon	Sidewalk Railings
M 302	Exit 192	31.864	31.864	Midway	Beautification
M 303	Paved Rd. from Old Fort Rd. on Mock St.	Old Fort Rd.	River	St. Marks	0
M 304	Apachee Rd.	Sioux Trail	Mohawk Trail	Wakulla	Pave
M 305	Bloxham Cutoff Resurfacing	Woodville Hwy	US 98	Wakulla	Roadway Improvements
M 306	Bob Miller/Ashley Hall/ County Line	Wakulla Springs Rd.	Sunflower Rd.	Wakulla	None
M 307	Bob Miller/Ashley Hall/ County Line	Sunflower Rd.	Bob Miller Rd.	Wakulla	Pave
M 308	Bob Miller/Ashley Hall/ County Line	Old Woodville Rd.	Woodville Highway	Wakulla	Pave, widen, improve
M 309	Bob Miller/Ashley Hall/ County Line	Bob Miller Rd.	Edelle Rd.	Wakulla	Pave, widen, improve
M 310	Bob Miller/Ashley Hall/ County Line	Woodville Highway	Wakulla Springs Rd.	Wakulla	Pave, widen, improve
M 311	Bostic Pelt Rd. Widen/Resurface			Wakulla	Roadway Improvements
M 312	Broken Bow Trail	Mohican Trail	Mohawk Trail	Wakulla	Pave
M 313	Cajer Posey Rd. Resurfacing	MLK Jr Dr.	Wakulla Arran Rd.	Wakulla	Roadway Improvements
M 314	CJ Spears/Royal Oaks Ct	Crawfordville Highway	Woodville Highway	Wakulla	Pave
M 315	CJ Spears/Royal Oaks Ct	Crawfordville Highway	Decey Wallace Lane	Wakulla	None
M 316	CJ Spears/Royal Oaks Ct	Moody Lane	Wakulla Springs Rd.	Wakulla	None
M 317	CoaSt.al Trail east	St. Marks Lighthouse	Mounds Pool	Wakulla	Shared Use Path
M 318	CoaSt.al Trail east	Mounds Pool	Plum Orchard.	Wakulla	Shared Use Path
M 319	CR 375/Smith Creek Bridge Replacement	CR 375/Smith Creek Bridge Replacement	CR 375/Smith Creek Bridge Repl	Wakulla	Roadway
M 320	Emmett Whaley Rd. Wide/Resurface	Lawhon Mill Rd.	US 319	Wakulla	Roadway Improvements
M 321	Iroquios Trail	Sioux Trail	Mohican Trail	Wakulla	Pave
M 322	Live Oak Island Rd. Resurfacing	End of Rd.	Shell Point Rd.	Wakulla	Roadway Improvements
M 323	Mohawk Trail	Apachee Rd.	Broken Bow Trail	Wakulla	Pave
M 324	Mohican Trail	Iroquios Rd.	Broken Bow Trail	Wakulla	Pave
M 325	New Light Church Rd. Resurfacing	Springhill Hwy	US 319	Wakulla	Roadway Improvements
M 326	Ochlockonee St./High Dr. Resurfacing	Fulton Harvey Rd.	Cedar Ave	Wakulla	Roadway Improvements
M 327	Old Plant Rd. Paving	Commerce Blvd	US 98	Wakulla	Paving
M 328	Old Shell Point Rd.	Spring Creek Highway	Wakulla Springs Rd.	Wakulla	Pave
M 329	Rehwinkel Rd. Resurfacing/Widening	US 98	MLK Jr. Rd.	Wakulla	Roadway Improvements



## Miscellaneous Projects (Bridges, Resurfacing, Existing Sidewalks, Paving, Etc...)

Project Number	Project Name	From	To	Government	Improvement
M 330	Shadeville Hwy Resurfacing	US 319	Wakulla Springs Rd.	Wakulla	Roadway Improvements
M 331	Shell Pt Rd. Widen/Resurface	End of Pavement	Spring Creek Hwy	Wakulla	Roadway Improvements
M 332	Sioux Trail	Apachee Rd.	Iroquios Rd.	Wakulla	Pave
M 333	Spring Creek Hwy Widen/Resurface	End of Pavement	US 98	Wakulla	Roadway Improvements
M 334	Springhill Rd. Resurfacing	Bloxham Cutoff	Leon Cy Line	Wakulla	Roadway Improvements
M 335	Surf Rd. Resurfacing			Wakulla	Roadway Improvements
M 336	Tiger Hammock Rd.	MLK Jr. Rd.	Shadeville Highway	Wakulla	Pave
M 337	US 319 Resurfacing			Wakulla	Roadway Improvements
M 338	Wakulla Springs Rd.	Wakulla River	Shadeville Rd.	Wakulla	Abandon
M 339	Woodville Hwy Sidewalks	Page Rd.	Larchmont Ln	Wakulla	Add Sidewalks

## Duplicate Projects

## ATTACHMENT 4

Project Number	Project Name	From	To	Government	Improvement
D 1	CR 269/Main St.	Chattahoochee St.	Rail yard.	Chattahoochee	Shared Use Path
D 2	Atlanta St. Trail	MLK Jr Blvd	US 90	Gadsden	Shared Use Path
D 3	Quincy Bypass	Pat Thomas Parkway	Solomon Dairy Rd.	Gadsden	Construct new Rd. to go around
D 4	Quincy Bypass SR 12 to US 90			Gadsden	New Rd.
D 5	Boston Highway	US 19	Florida/Georgia Line	Jefferson	Add paved shoulders
D 6	5th Ave. St. scape	Thomasville Rd.	Gadsden St.	Leon	St. scape
D 7	Alachua Avenue	380' SW of Short St.	Magnolia St.	Leon	Add Sidewalks
D 8	Bannerman Sidewalks	Meridian Rd.	Thomasville Rd.	Leon	Add Sidewalks
D 9	Beech Ridge Trail - Kinhega Dr. to Lawton Chiles Ln	Kinhega Drive	Lawton Chiles Lane	Leon	Add Sidewalk
D 10	Bellevue Way Bike Trail	Mabry St.	Hayden Rd.	Leon	Shared Use Path
D 11	Bethune St.	Coleman St.	Callen St.	Leon	Add Sidewalks
D 12	Blair St.one Rd. Bike Lanes	Governor's Square Blvd	Orange Ave	Leon	Add Dedicated Bike Lanes
D 13	Blountstown Highway and Geddie Road	SR 20	Geddie Road	Leon	Intersection Improvements
D 14	Bradfordville Rd.	Thomasville Rd.	Centerville Rd.	Leon	Bike Lanes
D 15	Buck Lake Rd. Bike Lanes	Pedrick Rd.	Baum Rd.	Leon	Bike Lanes
D 16	Callen St.	Pottsdamer St.	Gunn St.	Leon	Add Sidewalks
D 17	Callen St.	Thomas St.	Walcott St.	Leon	Add Sidewalks
D 18	Campbell St. Sidewalks	Saxon St.	Main St.	Leon	Add Sidewalks
D 19	Chaires Cross Rd. Sidewalks	Capitola	Green Oak Dr.	Leon	Reconstruction
D 20	Chowkeebin Nene Sidewalks (west side)	Hasosaw Nene	Chinnapkin Nene	Leon	Add Sidewalks
D 21	Clarecastle	Pimlico Drive	Shannon Lakes Drive	Leon	Sidewalk
D 22	Colorado St. Sidewalks	Tharpe St.	Indiana St.	Leon	Add Sidewalks
D 23	Continental Ave Sidewalks (north side)	Ocala Rd.	High Rd.	Leon	Add Sidewalks
D 24	Dale St. Sidewalks	McElroy St.	Ridgeway St.	Leon	Add Sidewalks
D 25	Eppes Road and Lake Bradford Drive Roundabout	Eppes Road	Lake Bradford Road	Leon	Roundabout
D 26	Eugenia St, Gamble St, and Mill St Roundabout	Eugenia St, Gamble St, and Mill St	Eugenia St, Gamble St, and Mill	Leon	Roundabout
D 27	Falcon Dr. Sidewalks	Skylark Ave	Piney Rd.	Leon	Add Sidewalks
D 28	Falcon Drive	Skylark Avenue	Piney Rd.	Leon	Add Sidewalks
D 29	Fred George Trail	Capital Circle NW and Maddox Rd. Intersection	Fred George Rd.	Leon	Shared Use Path
D 30	Gaile Avenue	Woodville Highway	US 319	Leon	Roadway
D 31	Gamble St/Stuckey St and Lake Bradford Road Intersection Enhanc	Gamble Street/Stuckey Street	Lake Bradford Road	Leon	Roundabout
D 32	Harris St. Sidewalks	Ridgeway St.	180 ft. south of Ridgeway St.	Leon	Add Sidewalks
D 33	Hendry St to Eppes St Connection	Hendry and Jackson Bluff Intersection	Eppes Street	Leon	Roundabout
D 34	Heritage Ridge Rd. Sidewalks	Summerbrooke Dr.	Meadow Ridge Dr.	Leon	Add Sidewalks
D 35	Iamonia St. Sidewalks	Roberts Ave	Levy Dr.	Leon	Add Sidewalks
D 36	Ingleside Ave Sidewalks	Marion Ave	Terrace St.	Leon	Sidewalks
D 37	Intersection Improvements	Intersection of Booth Rd. and Monroe St.	Intersection of Booth Rd. and M	Leon	Intersection Improvements
D 38	Intersection Improvements at Thomasville/I-10	Thomasville Road	I-10	Leon	Intersection Improvements
D 39	James St. Sidewalks	Callen St.	Coleman St.	Leon	Add Sidewalks
D 40	Jennings St. Sidewalks	S Adams St.	S Meridian St.	Leon	Add Sidewalks
D 41	Lake Bradford and Gamble/Stuckey Roundabout	Lake Bradford Road	Gamble/Stuckey Road	Leon	Roundabout
D 42	Lake Bradford Rd. Bike Lanes	Stadium Dr.	Orange Ave	Leon	Add Dedicated Bike Lanes
D 43	Lake Jackson Mobility	Monroe St.	Lake Jackson	Leon	Shared Use Path
D 44	Lakeshore Drive	Mays Rd.	Derbyshire Rd.	Leon	Add Sidewalks
D 45	Lakewood Dr. N Sidewalks	Skylark Ave	Gaile Ave	Leon	Add Sidewalks
D 46	Lakewood Drive	Gaile Avenue	Skylark Avenue	Leon	Add Sidewalks

## Duplicate Projects

## ATTACHMENT 4

Project Number	Project Name	From	To	Government	Improvement
D 47	Lipona Rd. Bike Lanes	Pepper Dr.	Pensacola St.	Leon	Bike Lanes
D 48	Lorene St. Sidewalks (east side)	Jefferson St.	Gaines St.	Leon	Add Sidewalks
D 49	Lorene St. Sidewalks (west side)	Jefferson St.	Gaines St.	Leon	Add Sidewalks
D 50	Magnolia Dr. - Hokolin Nene to Toochin Nene	Hokolin Nene	Toochin Nene	Leon	Add Sidewalk
D 51	Magnolia Dr. - Jim Lee Rd. to Hokolin Nene	Jim Lee Rd.	Hokolin Nene	Leon	Add Sidewalk
D 52	Magnolia Dr. - Meridian St. to Monroe St.	Meridian St.	Monroe St.	Leon	Add Sidewalk
D 53	Magnolia Dr. - Toochin Nene to Lafayette St.	Toochin Nene	Lafayette St.	Leon	Add Sidewalk
D 54	Mahan Dr. Bike Lanes	Magnolia Dr.	Capital Circle NE	Leon	Add Dedicated Bike Lanes
D 55	Meridian Greenway	Bannerman Rd.	Summerbrooke Drive	Leon	Shared Use Path
D 56	Meridian Greenway	Summerbrooke Drive	Elinor Klapp-Phipps Park	Leon	Shared Use Path
D 57	Meridian Rd. Sharrows	Henderson Rd.	Thomasville Rd.	Leon	Sharrows
D 58	Meridian Rd. Sidewalks	Maclay Rd.	Summerbrooke Dr.	Leon	Sidewalks
D 59	Miccosukee Rd. - CCNE to Fleischmann Rd.	Capital Circle Northeast	Fleischmann Rd.	Leon	Add Sidewalk
D 60	Miccosukee Rd. - CCNE to Fleischmann Rd.	Capital Circle Northeast	Fleischmann Rd.	Leon	Add Sidewalk
D 61	Miles Johnson Road at Miccosukee Road	Realign Miles Johnson Road and shift Miccosukee	Realign Miles Johnson Road and	Leon	Roadway
D 62	Miles Johnson Road at Miccosukee Road Realignment	Miles Johnson Road	Miccosukee Road	Leon	Intersection Improvements
D 63	Miles Johnson/Mahan Dr Connection	Centerville Road	Miccosukee Road	Leon	Intersection Improvements
D 64	Monroe St. Bike Lanes	Virginia St.	Apalachee Parkway	Leon	Bike Lanes
D 65	Multimodal Improvements	At I-10	At I-10	Leon	Multimodal Improvements
D 66	Nabb Rd.	Buck Lake Rd.	Observation Circle	Leon	Sidewalk
D 67	Natural Bridge Rd.	Woodville Highway	Sycamore Ridge	Leon	Sidewalk
D 68	North Monroe Gateway	I-10	7th Avenue	Leon	Roadway
D 69	Northeast Corridor Connector	Meridian	Thomasville	Leon	Roadway
D 70	Old Bainbridge Bike Lanes	I-10	CCNW	Leon	Bike Lanes
D 71	Old Bainbridge Bike Lanes	I-10	Pensacola	Leon	Bike Lanes
D 72	Old Bainbridge Rd.	Brevard. St.	I-10	Leon	Add Sidewalk
D 73	Old Bainbridge Rd.	Brevard. St.	I-10	Leon	Add Sidewalk
D 74	Old Bainbridge Rd.	I-10	Fred George Rd.	Leon	Add Sidewalk
D 75	Old Bainbridge Rd.	I-10	Fred George Rd.	Leon	Add Sidewalk
D 76	Old St. Augustine Rd.	Blair St.one Rd.	Paul Russell Rd.	Leon	Add Sidewalk
D 77	Old St. Augustine Rd.	Paul Russell Rd.	Midyette Rd.	Leon	Add Sidewalk
D 78	Old St. Augustine Rd.	Midyette Rd.	Capital Circle Southeast	Leon	Add Sidewalk
D 79	Old St. Augustine Rd.	Indianhead Drive	Blair St.one Rd.	Leon	Add Sidewalk
D 80	Orange Ave	Walnut St.	Wahnish Way	Leon	Add Sidewalks
D 81	Orange Ave Bike Lanes	Monroe St.	Lake Bradford Rd.	Leon	Add Dedicated Bike Lanes
D 82	Orange Ave Sidewalks	Capital Circle SE	Lake Bradford Rd.	Leon	Add Sidewalks
D 83	Orange Avenue Widening	Springhill Rd.	Adams St.	Leon	Widen
D 84	Orchard. Pond Paved Shoulders	Iron Bridge Rd.	Bannerman	Leon	Paved Shoulders
D 85	Ox Bottom Rd. - Meridian Rd. to Thomasville Rd.	Meridian Rd.	Thomasville Rd.	Leon	Add Sidewalk
D 86	Park Ave Bike Lanes	Magnolia Dr.	HaRd.ee St.	Leon	Add Dedicated Bike Lanes
D 87	Paul Russell Rd.	E Orange Avenue	North of Darryl Drive	Leon	Add Sidewalks
D 88	Pensacola St. Bike Improvements	Appleyard. Dr.	Stadium Dr.	Leon	Bike Improvements
D 89	Pine Flats Trail	Proposed Trout Pond Trail	Crawfordville Rd.	Leon	Shared Use Path
D 90	Polk Dr. Sidewalks	Monroe St.	Meridian St.	Leon	Add Sidewalks
D 91	Preston St.	Abraham St.	North Woodward. Avenue	Leon	Add Sidewalks
D 92	Preston St. Sidewalks	Abraham St.	Woodward. Ave	Leon	Add Sidewalks

## Duplicate Projects

## ATTACHMENT 4

Project Number	Project Name	From	To	Government	Improvement
D 93	Pullen Rd. sidewalks	Old Bainbridge Rd.	Fred Smith Rd.	Leon	Add Sidewalk
D 94	Rankin Ave Sidewalks	Roberts Ave	Roswell Dr.	Leon	Add Sidewalks
D 95	Rankin Avenue	Roberts Avenue	Roswell Avenue	Leon	Add Sidewalks
D 96	Raymond Diehl Rd.	Olson Rd.	Killarney Way	Leon	Add Sidewalks
D 97	Ridgeway St. Sidewalks	Harris St.	Eisenhower St.	Leon	Add Sidewalks
D 98	Roberts Ave Sidewalks	Rankin Ave	Eisenhower St.	Leon	Add Sidewalks
D 99	Roberts/Crump Paved Shoulder	Centerville Rd.	Apalachee Parkway	Leon	Paved Shoulder
D 100	Shamrock St. east	McLaughlin Drive	Tralee Rd.	Leon	Add Sidewalks
D 101	Shamrock St. N	W Shannon Lakes Drive	McLaughlin Drive	Leon	Add Sidewalks
D 102	Skylark Avenue	Lakewood Drive	Falcon Drive	Leon	Add Sidewalks
D 103	Skyview Dr. Sidewalks	Clara Kee Blvd	Dead end	Leon	Add Sidewalks
D 104	Southside Gateway Enrichment (Woodville)	CCSW	Gaile Ave	Leon	Widen and Enhance Roadways
D 105	Southside Gateway Enrichment (Woodville)	Gaile Ave	Paul Russel	Leon	Widen and Enhance Roadways
D 106	Southwood Plantation Sidewalks	Apalachee Pkwy	Old St. Augustine Rd.	Leon	Add Sidewalks
D 107	Spring Creek	Blountstown Highway	Leon/Wakulla County Line	Leon	Bike Lanes/Paved Shoulder
D 108	Springhill Road Improvements and Widening	Orange Avenue	CCSW	Leon	Roadway
D 109	SR 20	Geddie Rd.	Capital Circle Northwest	Leon	Roadway Improvement
D 110	Stadium Dr, Lake Bradford Road, and Gaines St	Stadium Dr, Lake Bradford Road, and Gaines St	Stadium Dr, Lake Bradford Road	Leon	Roundabout
D 111	Stearns St, Eugenia St, and Future FAMU Way Roundabout	Stearns St, Eugenia St, and Future FAMU Way	Stearns St, Eugenia St, and Futur	Leon	Roundabout
D 112	Taylor St.	east of St. Marks St.	west of Saxon St.	Leon	Add Sidewalks
D 113	Tennessee St. Pedestrian Improvements	Ocala Rd.	Monroe St.	Leon	Pedestrian Improvements
D 114	Tharpe Bike Lanes	Monroe St.	Appleyard. Dr.	Leon	Bike Lanes
D 115	Tharpe St.	Blountstown St.	Mission Rd.	Leon	Add Sidewalk
D 116	Tharpe St.	Max Drive	Blountstown St.	Leon	Add Sidewalk
D 117	Tharpe St.	Burns Drive	Trimble Rd.	Leon	Add Sidewalk
D 118	Tharpe St.	Valley Green Drive	Falcon Crest Drive	Leon	Add Sidewalk
D 119	Tharpe St.	Gloria Drive	Trimble Rd.	Leon	Add Sidewalk
D 120	Tharpe St.	Mission Rd.	Gloria Drive	Leon	Add Sidewalk
D 121	Tharpe St.	Falcon Crest Drive	San Luis Rd.	Leon	Add Sidewalk
D 122	Tharpe St.	San Luis Rd.	Ocala Rd.	Leon	Add Sidewalk
D 123	Tharpe St.	Devra Drive	Fairlane Rd.	Leon	Add Sidewalk
D 124	Tharpe St.	Meriadoc Rd.	Devra Rd.	Leon	Add Sidewalk
D 125	Tharpe St.	Maryellen Drive	Meriadoc Rd.	Leon	Add Sidewalk
D 126	Tharpe St.	Trimble Rd.	Maryellen Drive	Leon	Add Sidewalk
D 127	Tharpe St. Widening	Ocala Rd.	CCNW	Leon	Widening
D 128	Thomasville Rd./I-10 Intersection Improvements	Thomasville Road At Interstate 10		Leon	Intersection Improvements
D 129	Timberlane Rd.	Woodley Rd.	Meridian Rd.	Leon	Sidewalk Extension
D 130	Timberlane School Rd. Shared Use Path	Live Oak Plantation Rd.	Timberlane Rd.	Leon	Shared Use Path
D 131	Tram Rd.	Crossing Rocks Rd.	Zillah Rd.	Leon	Add Sidewalks
D 132	Tram Rd. - S Monroe St. to Capital Circle SE	Monroe St.	Capital Circle Southeast	Leon	Add Sidewalk
D 133	Tram Rd. Bike Lanes	Gaile Ave	Zilah St.	Leon	Bike Lanes
D 134	Tram Rd. Greenway Trail	Cornelia St.	Proposed Southwood Trail	Leon	Shared Use Path
D 135	US 319 and Paul Russell Improvements	US 319/Paul Russell	US 319/Paul Russell	Leon	Roadway
D 136	US 98 Sidewalks	Otter Creek Rd.	P A Sanderia Rd.	Leon	Sidewalks
D 137	Villamore Avenue	Eisenhower St.	Dale St.	Leon	Add Sidewalks
D 138	Woodville Highway	Lawhon Rd.	Cemetery Rd.	Leon	Sidewalk

## Duplicate Projects

## ATTACHMENT 4

Project Number		Project Name	From	To	Government	Improvement
D	139	Woodville Highway	Natural Bridge Rd.	Hickory Lane	Leon	Add Sidewalks
D	140	Woodville Highway	Cemetery Rd.	Bearington Drive	Leon	Add Sidewalks
D	141	Woodville Highway CCSE - Old Woodville			Leon	New Rd.
D	142	Woodville Highway Old Woodville - Natural Bridge			Leon	New Rd.
D	143	Woodville Hwy - MaSt.er Plan	Gaile Ave	County Line	Leon	Study
D	144	CoaSt.al Highway	645 ft. north of Bottoms Rd.	370 ft. north of Tower Rd.	Wakulla	Add Sidewalk
D	145	Ivan Church Road and US 319 Intersection	Ivan Church Road	US 319	Wakulla	Intersection Improvements
D	146	MLK Jr Memorial Road US 319 Intersection	US 319	MLK Jr. Memorial Road	Wakulla	Intersection Improvements
D	147	Otter Creek Rd. Sidewalks	US 98	US 98	Wakulla	Sidewalks
D	148	Otter Lake Rd.	Fishing Fool St.	US 98/CoaSt.al Highway	Wakulla	Add Sidewalk
D	149	Shadeville Rd.	Crawfordville Highway	Ridgeway Court	Wakulla	Add Sidewalk
D	150	US 319 Sidewalks	Sopchoppy	Sopchoppy Hwy	Wakulla	Sidewalks
D	151	US 319/Bloxham Cutoff Road Intersection	US 319	Bloxham Cutoff Road	Wakulla	Intersection Improvements
D	152	US 98 Sidewalks	Joe Mack Smith St.	Chattahoochee St.	Wakulla	Sidewalks
D	153	Woodville Highway Bloxham - Riverside Dr.			Wakulla	New Rd.
D	154	Woodville Highway Natural Bridge - Bloxham			Wakulla	New Rd.

## Funded Projects

## ATTACHMENT 5

Project Number	Project Name	From	To	Government	Improvement
F 1	Caro St. Sidewalks	MLK Jr. Blvd	Line St.	Gadsden	Add Sidewalks
F 2	Fairbanks Ferry Rd. Shoulders	5th St.	Leon County Line	Gadsden	Roadway Improvements
F 3	McDonald St. Sidewalks	Main St.	Maple St.	Gadsden	Add Sidewalks
F 4	Peck Betts Rd. Construction (2 lanes)	Hutchinson Ferry Rd.	Lewis Ln	Gadsden	Roadway Improvements
F 5	US 90 Sidewalks	Luten Rd.	Dollar General	Gadsden	Add Sidewalks
F 6	US 90 Sidewalks	North Ave	Lanier Dr.	Gadsden	Add Sidewalks
F 7	Mamie Scott Dr. Sidewalks	Mississippi St.	Texas Hill Rd.	Jefferson	Add Sidewalks
F 8	Old Lloyd Rd.	west Jefferson County Line	Main St.	Jefferson	Add Sidewalk
F 9	US 90 Sidewalks	Willow St.	Holly Rd.	Jefferson	Add Sidewalks
F 10	Apalachee Pkwy Sidewalks	Monroe St.	Brower. St.	Leon	Add Sidewalks
F 11	Centerville Rd. Sidewalks	Goodwood Dr.	BlairSt.one Rd.	Leon	Add Sidewalks
F 12	FAMU Way Extension	Wahnish Way	Gamble St.	Leon	New Rd.
F 13	Gadsden St. Sidewalk Improvements	Ingleside Avenue	6th Avenue	Leon	Sidewalk
F 14	I-10 Cap Circle NW Interchange Study	Interchange Study at I-10 and Capital Circle NW		Leon	Interchange Study
F 15	I-10 Thomasville Interchange Study	Interchange Study at I-10 and Thomasville		Leon	Interchange Study
F 16	Kerry Forest. Improvements			Leon	Improvements
F 17	Live Oak Plantation Rd.	Meridian Rd.	Thomasville Rd.	Leon	Sidewalk
F 18	Live Oak Plantation Rd.	Timberlane School Rd.	Martin Hurst. Rd.	Leon	Add Sidewalks
F 19	Live Oak Plantation Rd.	Meridian Rd.	Timberlane School Rd.	Leon	Add Sidewalks
F 20	Miccosukee Rd. Signing and Pavement Markings	S of McCracken	Moccasin Gap Rd.	Leon	Roadway Improvement
F 21	Monroe St. Pedestrian Improvements	Lakeshore Dr.	John Knox Rd.	Leon	Add Sidewalks
F 22	New Orchard. Pond Toll Rd.	Old Bainbridge Rd.	Meridian Rd.	Leon	New Rd.
F 23	Orange Ave Sidewalks	Capital Circle SW	Lake Bradford Rd.	Leon	Add Sidewalks
F 24	Coastal Trail west	Crawfordville Highway	Woodville Highway	Wakulla	Shared Use Path
F 25	Ochlockonee Bay Trail Infill	US 98	Sopchoppy	Wakulla	Shared Use Path
F 26	US 319 Widening	North of 267	Leon County Line	Wakulla	Widening
F 27	US 319 Widening	east Ivan Rd.	North of 267	Wakulla	Widening
F 28	US 319 Widening	SR 30 (US 98)	North of Alaska Way	Wakulla	Widening
F 29	Wakulla-Arran Rd.	Oak St.	Crawfordville Highway	Wakulla	Add Sidewalk

## Completed Projects

## ATTACHMENT 6

Project Number	Project Name	From	To	Government	Improvement
C 1	CCSE Bike Facilities	Old St. Augustine	Blair St.one	Leon	Bike Improvements
C 2	Capital Circle NE Construction	Apalachee Pkwy	Mahan Dr.	Leon	Roadway Improvement
C 3	Capital Circle NW Construction	Tennessee St.	I-10	Leon	Roadway Improvement
C 4	Capital Circle NW Construction	Pensacola Rd.	Tennessee St.	Leon	Roadway Improvements
C 5	Capital Circle SE Construction	Park Ave	Apalachee Pkwy	Leon	Roadway Improvement
C 6	Capital Circle SW Construction	Orange Ave	Blountstown Hwy	Leon	Roadway Improvement
C 7	Colonial Dr. Pedestrian Improvements	6th Avenue	Thomasville Rd.	Leon	Sidewalk
C 8	Gadsden St. - Carolina St. to McDaniel St.	Carolina St.	McDaniel St.	Leon	Add Sidewalk
C 9	Gadsden St. - McDaniel St. to Ingleside Ave	McDaniel St.	Ingleside Avenue	Leon	Add Sidewalk
C 10	Lafayette St. Magnolia Drive Intersection	Intersection Improvements	Intersection Improvements	Leon	Intersection Improvements
C 11	Live Oak Plantation/Thomasville Improvements	Intersection Improvements	Intersection Improvements	Leon	Intersection Improvements
C 12	Mahan Dr. Pedestrian Improvements	Dempsey Mayo Rd.	Apex Dr.	Leon	Pedestrian Improvements
C 13	Mahan Dr. Reconstruction	Dempsey Mayo	Walden Rd.	Leon	Roadway Improvement
C 14	Palmer Ave. Sidewalk Extension	S. Adams St.	Monroe St.	Leon	Sidewalks and Lighting
C 15	Park Ave Bike Improvements	Magnolia	CCNE	Leon	Bike improvements
C 16	Thomasville Rd. Bicycle Lanes	Live Oak Plantation Rd.	Woodbine Dr.	Leon	Bike Lanes
C 17	Thomasville Rd. Resurfacing	Live Oak Plantation	Woodbine Dr.	Leon	Roadway Improvement



## Projects Under \$300,000

## ATTACHMENT 7

Project Number	Project Name	From	To	Government	Improvement
U 1	Morgan Ave. Sidewalks	US 90	Main St.	Chattahoochee	Add Sidewalks
U 2	10th Ave	5th St. SW to US 27	5th St. SW to US 27	Gadsden	Add Sidewalk
U 3	11th Ave	US 27 to 15th St.	US 27 to 15th St.	Gadsden	Add Sidewalk
U 4	11th St.	7th St. to MLK	7th St. to MLK	Gadsden	Add Sidewalk
U 5	11th St.	Forest. Dr. to Kings St.	Forest. Dr. to Kings St.	Gadsden	Add Sidewalk
U 6	12th Ave	US 27 to 3Rd. St.	US 27 to 3Rd. St.	Gadsden	Add Sidewalk
U 7	14th St.	17th Ave to School Entrance	17th Ave to School Entrance	Gadsden	Add Sidewalk
U 8	14th St./CR 268	Fletcher Dr. to King St.	Fletcher Dr. to King St.	Gadsden	Add Sidewalk
U 9	16th Ave	14th St. to 15th St. SE	14th St. to 15th St. SE	Gadsden	Add Sidewalk
U 10	2nd St.	11th St. to Key St.	11th St. to Key St.	Gadsden	Add Sidewalk
U 11	3Rd. St.	11th St. to S Keys St.	11th St. to S Keys St.	Gadsden	Add Sidewalk
U 12	4th St.	11th St. to Skey St.	11th St. to Skey St.	Gadsden	Add Sidewalk
U 13	5th Ave SW	10th Ave to US 27	10th Ave to US 27	Gadsden	Add Sidewalk
U 14	5th St. Sidewalks	8th	Ket Sy	Gadsden	Add Sidewalk
U 15	5th St. Sidewalks	11th	12th	Gadsden	Add Sidewalk
U 16	6th St.			Gadsden	Add Sidewalk
U 17	8th St.			Gadsden	Add Sidewalk
U 18	8th St.			Gadsden	Add Sidewalk
U 19	9th St.	Station St. to MLK	Station St. to MLK	Gadsden	Add Sidewalk
U 20	9th St.	Forest. Dr. to King St.	Forest. Dr. to King St.	Gadsden	Add Sidewalk
U 21	9th St.			Gadsden	Add Sidewalk
U 22	Adams St. N	Burma Dr.	King St.	Gadsden	Add Sidewalk
U 23	Adams/CR 268	US 90	MLK	Gadsden	Add Sidewalk
U 24	Atlanta St.	US 90 to MLK	US 90 to MLK	Gadsden	Add Sidewalk
U 25	Bainbridge Highway Bike Lanes and Paved Shoulders	Georgia Line	Quincy	Gadsden	Bike lanes/paved shoulders
U 26	Barnes Ave	Carracas St.	Bonnie Hill Rd.	Gadsden	Add Sidewalk
U 27	Bates St.	Marion St. to Pine St.	Marion St. to Pine St.	Gadsden	Add Sidewalk
U 28	Bay St.	S Adams to Sikes St.	S Adams to Sikes St.	Gadsden	Add Sidewalk
U 29	Bristol Hwy Bike Improvements			Gadsden	Bike lanes or paved shoulders
U 30	Calhoun St.	North St. to US 90	North St. to US 90	Gadsden	Add Sidewalk
U 31	Calhoun/Jackson St.	King north	King north	Gadsden	Add Sidewalk
U 32	Canal St.	Circle Dr. to Circle Dr.	Circle Dr. to Circle Dr.	Gadsden	Add Sidewalk
U 33	Chattahoochee St.	Lincoln Dr. to Hickory St.	Lincoln Dr. to Hickory St.	Gadsden	Add Sidewalk
U 34	Cheeseborough Ave	S Adams to Love St.	S Adams to Love St.	Gadsden	Add Sidewalk
U 35	Circle Dr.	US 90 half circle	US 90 half circle	Gadsden	Add Sidewalk
U 36	Cleveland St.	US 90 to King St.	US 90 to King St.	Gadsden	Add Sidewalk
U 37	Cleveland St.	US 90 to King St.	US 90 to King St.	Gadsden	Add Sidewalk
U 38	Collins St.	Warren St. to S Adams St.	Warren St. to S Adams St.	Gadsden	Add Sidewalk
U 39	CR 12A/9th Avenue east/Shelfer Cemetery Rd.	US 27	Havana Middle School	Gadsden	Sidewalk
U 40	CR 268/S Adams St./High Bridge Rd.	MLK to Strong Rd.	MLK to Strong Rd.	Gadsden	Add Sidewalk
U 41	CR 270/MLK Blvd	Dewey Johnson Way	Dewey Johnson Way	Gadsden	Add Sidewalk
U 42	CR 65A	MLK Blvd to Hobbey Ave	MLK Blvd to Hobbey Ave	Gadsden	Add Sidewalk
U 43	Crawford. St.	US 90 to Earnest. St.	US 90 to Earnest. St.	Gadsden	Add Sidewalk
U 44	Crawford. St.	US 90 to Earnest. St.	US 90 to Earnest. St.	Gadsden	Add Sidewalk
U 45	Crawford. St. Sharrows	US 90	Eames St.	Gadsden	Sharrows
U 46	Dewey Johnson Way	South St. to MLK	South St. to MLK	Gadsden	Add Sidewalk
U 47	Dogwood Dr.	Loop	Loop	Gadsden	Add Sidewalk

## Projects Under \$300,000

Project Number	Project Name	From	To	Government	Improvement
U 48	Dover Rd. Bike Lanes	MLK Jr. Blvd	US 90	Gadsden	Bike Lanes
U 49	Dupont Ave	S Adams St. to Love St.	S Adams St. to Love St.	Gadsden	Add Sidewalk
U 50	FL GA Highway Bike Facilities	Havana	Old Bainbridge Rd.	Gadsden	Bike Facilities
U 51	Forest. Dr./Calhoun St. N			Gadsden	Add Sidewalk
U 52	Go & A Dr.	Stewart St. to S Adams	Stewart St. to S Adams	Gadsden	Add Sidewalk
U 53	Go & A Dr.	US 90 to S Adams St.	US 90 to S Adams St.	Gadsden	Add Sidewalk
U 54	Hansford. Hwy Bike Lanes	SR 12	County Line	Gadsden	Bike Lanes
U 55	Hickory St.	Calloway St. to Main St.	Calloway St. to Main St.	Gadsden	Add Sidewalk
U 56	High Bridge Rd.	MLK Jr. Boulevard.	Strong Rd.	Gadsden	Sidewalk
U 57	High Bridge Rd.			Gadsden	Add Sidewalk
U 58	Hoble Ave	CR 65A to Williams St.	CR 65A to Williams St.	Gadsden	Add Sidewalk
U 59	Holly Circle (west)	Selman Rd. to US 90	Selman Rd. to US 90	Gadsden	Add Sidewalk
U 60	Jackson Ln	MLK south	MLK south	Gadsden	Add Sidewalk
U 61	Jackson St.	GF&A Dr. to US 90	GF&A Dr. to US 90	Gadsden	Add Sidewalk
U 62	Jackson St.	GF&A Dr. to US 90	GF&A Dr. to US 90	Gadsden	Add Sidewalk
U 63	Jinks Crossing Rd.	US 90	Proposed Rails to Trails	Gadsden	Add Sidewalk
U 64	Keys St.	US 90	MLK	Gadsden	Add Sidewalk
U 65	Keys St.	MLK	US 90	Gadsden	Add Sidewalk
U 66	King St. Pedestrian Improvements	N. Adams St.	N. 14th St.	Gadsden	Crosswalks and Sidewalks
U 67	Lake Gretna Dr.	South Dt to Cr 270/MLK Blvd	South Dt to Cr 270/MLK Blvd	Gadsden	Add Sidewalk
U 68	Lake Talquin Hwy Sidewalks	Research Rd.	I-10	Gadsden	Add Sidewalks
U 69	Lasalle Lefall Dr.	Strong Rd. to Ranch Rd.	Strong Rd. to Ranch Rd.	Gadsden	Add Sidewalk
U 70	Lilian Springs Rd.	US 90 to Kink St.	US 90 to Kink St.	Gadsden	Add Sidewalk
U 71	Love St.	Cheeseborough Ave to Dunpont Ave	Cheeseborough Ave to Dunpont	Gadsden	Add Sidewalk
U 72	Maple Ave	Dewey Johnson Way to Dogwood Dr.	Dewey Johnson Way to Dogwood	Gadsden	Add Sidewalk
U 73	Marion St.	Bonnie Hill Rd.	Bates St.	Gadsden	Add Sidewalk
U 74	MLK Blvd	S Atlanta St. to CR 267	S Atlanta St. to CR 267	Gadsden	Add Sidewalk
U 75	MLK Jr Blvd. Bike Lanes	Peters Rd.	Joyner St.	Gadsden	Bike Lanes
U 76	MLK Jr Sidewalks	Atlanta St.	Pat Thomas Pkwy	Gadsden	Add Sidewalk
U 77	MLK Jr. Bike Lanes	Knight Rd.	CSX Easement	Gadsden	Bike Lanes
U 78	N Madison St.	CE Farm Rd.	King St.	Gadsden	Add Sidewalk
U 79	Pine St.	Bonnie Hill Rd.	State St.	Gadsden	Add Sidewalk
U 80	Pt Milligan Rd.	SR 12/Havana Highway	Salem Rd.	Gadsden	Add Bicycle Route
U 81	Ranch Rd.	Lasalle Leffall Dr. south	Lasalle Leffall Dr. south	Gadsden	Add Sidewalk
U 82	Ranch Rd.	US 90 south	US 90 south	Gadsden	Add Sidewalk
U 83	S Adams St. Sidewalks	MLK Jr. Blvd	Clark St.	Gadsden	Add Sidewalks
U 84	Selman Rd.	US 90	US 90	Gadsden	Add Sidewalk
U 85	Sharon St.	US 90 to Gadsden Middle	US 90 to Gadsden Middle	Gadsden	Add Sidewalk
U 86	Shelfer St.	King St. to Sharon St.	King St. to Sharon St.	Gadsden	Add Sidewalk
U 87	Sikes St.	W Bay St. south	W Bay St. south	Gadsden	Add Sidewalk
U 88	Solomon Dairy Bike Lanes and Paved Shoulders	US 90	N. 14th St.	Gadsden	Bike lanes/paved shoulders
U 89	South St.	Dewey Johnson Way	Dewey Johnson Way	Gadsden	Add Sidewalk
U 90	Stewart St.	Forest. to North	Forest. to North	Gadsden	Add Sidewalk
U 91	Strong Rd.	High Bridge Rd.	US 90	Gadsden	Sidewalk
U 92	Strong Rd. (east)	Greenmeadow Ct to US 90	Greenmeadow Ct to US 90	Gadsden	Add Sidewalk
U 93	Strong Rd. (west)	CR 268/High Bridge to Greenmeadow Ct	CR 268/High Bridge to Greenmeadow Ct	Gadsden	Add Sidewalk
U 94	Sunset Dr.			Gadsden	Add Sidewalk

## Projects Under \$300,000

## ATTACHMENT 7

Project Number	Project Name	From	To	Government	Improvement
U 95	Triple Oaks Connection	Connects to Strong Rod	Connects to Strong Rod	Gadsden	Add Sidewalk
U 96	Triple Oaks Connection	Connects to Strong Rd.	Connects to Strong Rd.	Gadsden	Add Sidewalk
U 97	Triple Oaks Dr.			Gadsden	Add Sidewalk
U 98	US 27	Watkins Pl to 4th St.	Watkins Pl to 4th St.	Gadsden	Add Sidewalk
U 99	US 27-Havana	12th Avenue east	CR 12A/9th Avenue east/Shelfer	Gadsden	Sidewalk
U 100	US 90	Selman Rd. to Strong Rd.	Selman Rd. to Strong Rd.	Gadsden	Add Sidewalk
U 101	US 90	Strong Rd. to Ben Bostick Rd.	Strong Rd. to Ben Bostick Rd.	Gadsden	Add Sidewalk
U 102	US 90	Selman Rd. to Sparkleberry	Selman Rd. to Sparkleberry	Gadsden	Add Sidewalk
U 103	US 90	Strong Rd. to Ben Bostick Rd.	Strong Rd. to Ben Bostick Rd.	Gadsden	Add Sidewalk
U 104	US 90	Strong Rd. to Ben Bostick Rd.	Strong Rd. to Ben Bostick Rd.	Gadsden	Add Sidewalk
U 105	US 90/Blue St. ar Hwy (east)	US 90 - Maple St. to Lonesome Pine Rd. (east)	US 90 - Maple St. to Lonesome P	Gadsden	Add Sidewalk
U 106	Washington St.	Love St. to Cleveland	Love St. to Cleveland	Gadsden	Add Sidewalk
U 107	Washington St.	Love St. to Cleveland	Love St. to Cleveland	Gadsden	Add Sidewalk
U 108	Washington St.	Love St. to Cleveland	Love St. to Cleveland	Gadsden	Add Sidewalk
U 109	Washington St.	Love St. to Cleveland	Love St. to Cleveland	Gadsden	Add Sidewalk
U 110	Washington St.	Love St. to Cleveland	Love St. to Cleveland	Gadsden	Add Sidewalk
U 111	Washington St.	Love St. to Cleveland	Love St. to Cleveland	Gadsden	Add Sidewalk
U 112	Washington St.	Love St. to Cleveland	Love St. to Cleveland	Gadsden	Add Sidewalk
U 113	Williams St.	Hobley Ave to MLK Blvd	Hobley Ave to MLK Blvd	Gadsden	Add Sidewalk
U 114	Woodward. Rd. Bike Lanes and Paved Shoulders	Attapulugus Hwy		Gadsden	Bike lanes/paved shoulders
U 115	CR 159A/CoaSt.al Lumber Rd.	Salem Rd.	US 27	Havana	Add Sidewalk
U 116	east 1st. Avenue	US 27	3Rd. St. Northeast	Havana	Add Sidewalk
U 117	Branch St.	Ike Anderson Trail	Sage St.	Jefferson	Add Sidewalk
U 118	Cherry St.	Pearl St.	Madison St.	Jefferson	Add Sidewalk
U 119	High St.	Magnolia St.	Railroad St.	Jefferson	Add Sidewalk
U 120	King St.	MLK Jr. Avenue	Park Avenue	Jefferson	Add Sidewalk
U 121	Madison St.	US 19	Cherry St.	Jefferson	Add Sidewalk
U 122	Magnolia St.	Dogwood St.	High St.	Jefferson	Add Sidewalk
U 123	Martin Luther King Jr. Avenue	US 90	King St.	Jefferson	Add Sidewalk
U 124	Palmer Mill Rd.	Waukeenah St.	Ike Anderson Trail	Jefferson	Add Sidewalk
U 125	Palmer Mill Rd.	150 ft. west of Water St.	Water St.	Jefferson	Add Sidewalk
U 126	Pearl St.	US 19	Cherry St.	Jefferson	Add Sidewalk
U 127	Ranch Rd. Sidewalks	US 90	end of Rd.	Jefferson	Sidewalks
U 128	SR 59	Old Lloyd Rd.	0.25 miles south of I-10	Jefferson	Add Sidewalk
U 129	US 19	South Waukeenah St.	0.2 miles south of east Cherokee	Jefferson	Add Sidewalk
U 130	US 19	Dogwood St.	Walnut St.	Jefferson	Install enhanced crossing
U 131	US 19	Walnut St.	Palmer Mill Rd.	Jefferson	Install enhanced crossing
U 132	US 19	Pearl St.	Dogwood St.	Jefferson	Install enhanced crossing
U 133	US 19	Cherokee Avenue	US 19	Jefferson	Install enhanced crossing
U 134	US 90	300 ft. west of Holly Rd.	Willow St.	Jefferson	Add Sidewalk
U 135	US 90	Mulberry St.	Cherry St.	Jefferson	Install enhanced crossing
U 136	US 90	Olive St.	Mulberry St.	Jefferson	Install enhanced crossing
U 137	US 90	Cherry St.	Waukeenah St.	Jefferson	Install enhanced crossing
U 138	US 90	Marvin St.	US 90	Jefferson	Install enhanced crossing
U 139	US 90	230 ft. east of Railroad. St.	230 ft. west of Rhodes St.	Jefferson	Install enhanced crossing
U 140	Washington St. Sharrows	MLK Jr Blvd	Mahan Dr.	Jefferson	Sharrows
U 141	Water St.	US 90	Seminole Avenue	Jefferson	Add Sidewalk

## Projects Under \$300,000

Project Number	Project Name	From	To	Government	Improvement
U 142	Waukeenah St.	200 ft. north of east Seminole Avenue	Chase Drive	Jefferson	Add Sidewalk
U 143	5th Ave Sidewalks	Thomasville Rd.	Monroe St.	Leon	Sidewalks
U 144	6th Ave Sidewalk	Monroe St.	Old Bainbridge Rd.	Leon	Add Sidewalks
U 145	6th Avenue Sidewalk Extension	Thomasville Rd.	Magnolia Dr.	Leon	Sidewalk
U 146	6th Avenue Sidewalk Extension	MLK Jr. Boulevard.	Monroe St.	Leon	Sidewalk
U 147	6th St. Bicycle and Pedestrian Connections	Monroe St.	Gadsden St.	Leon	Bicycle/Pedestrian Improvement
U 148	7th Ave east Sidewalks	Magnolia Dr.	Colonial Dr.	Leon	Add Sidewalks
U 149	7th Ave Sidewalks	N Duval St.	N Monroe St.	Leon	Add Sidewalk
U 150	7th St. Bicycle and Pedestrian Connections	MLK Jr. Boulevard.	Colonial Drive	Leon	Bicycle/Pedestrian Improvement
U 151	Adams St. Sidewalks	1st. St.	Pensacola St.	Leon	Add Sidewalks
U 152	Aenon Church - Gum Rd. to Hwy 20	SR 20/Blountstown Highway	Gum Rd.	Leon	Add Sidewalk
U 153	Alabama St. Sidewalks	Arkansas St.	Old Bainbridge Rd.	Leon	Add Sidewalk
U 154	Alachua Ave Sidewalks	Hillcrest. St.	Magnolia Dr.	Leon	Add Sidewalks
U 155	Amelia Cir Sidewalks	Tennessee St.	Tennessee St.	Leon	Add Sidewalks
U 156	Apalachee Elem School Sidewalks	Sutor Rd.	Southwood Plantation Rd.	Leon	Add Sidewalks
U 157	Apalachee Elem Sidewalks			Leon	Add Sidewalks
U 158	Apalachee Parkway	Sutor Rd.	west of Southwood Plantation R	Leon	Add Sidewalks
U 159	Apalachee Parkway	east of Southwood Plantation Rd.	Copper Creek Drive	Leon	Add Sidewalks
U 160	Apalachee Parkway Sidewalks	Connor Blvd	Walmart	Leon	Sidewalks
U 161	Apalachee Pkwy Bike Improvements	Magnolia	Connor	Leon	Improvements
U 162	Apalachee Pkwy Resurfacing	Monroe St.	Capital Circle NE	Leon	Roadway Improvement
U 163	Apalachee Pkwy Shared Use Path	Suwannee St.	Service Rd. to shopping center	Leon	Shared Use Path
U 164	Apalachee Pkwy Shared Use Path	Franklin Blvd	Service Rd. the east	Leon	Shared Use Path
U 165	Apalachee Pkwy Trail	Marriot Dr.	Seminole Dr.	Leon	Shared Use Path
U 166	Arizona St. Sidewalks	Arkansas St.	Colorado St.	Leon	Add Sidewalks
U 167	Arkansas St. Sidewalks	Alabama St.	Arizona St.	Leon	Add Sidewalks
U 168	Armistead Rd. Sidewalks/Bike Lanes	Thomasville Rd.	Cline St.	Leon	Add Sidewalks/Bike Lanes
U 169	Armistead Rd. Sidewalks/Bike Lanes	Cline St.	Chamberlin Dr.	Leon	Add Sidewalks/Bike Lanes
U 170	Armistead Rd. Sidewalks/Bike Lanes	Chamberlin Dr.	Woodgate Way	Leon	Add Sidewalks/Bike Lanes
U 171	Atapha Nene	Jim Lee Rd.	Toochin Nene	Leon	Shared Lane Markings
U 172	Atlas St. Sidewalks	Hartfield Rd.	Portland Ave	Leon	Add Sidewalks
U 173	Ayers Ct Sidewalks	Shelfer Rd.	Dead end	Leon	Add Sidewalks
U 174	Barbourville Dr. Sidewalks	MLK Jr Blvd	S Adams St.	Leon	Add Sidewalks
U 175	Barclay Ln Sidewalks	Foxcroft Dr.	Godfrey Pl	Leon	Add Sidewalks
U 176	Barclay Ln Sidewalks	Godfrey Pl	south	Leon	Add Sidewalks
U 177	Basin St. Sidewalks	Tennessee St.	Alabama At	Leon	Sidewalks
U 178	Beard. St. Pedestrian Improvements	Thomasville Rd.	Gadsden St.	Leon	Sidewalk
U 179	Beard. St. Pedestrian Improvements	Gadsden St.	Mitchell Avenue	Leon	Sidewalk
U 180	Bedford. Way Sidewalks (east side)	eastgate Way	Dundee Dr.	Leon	Add Sidewalks
U 181	Bedford. Way Sidewalks (west side)	eastgate Way	Lytham Lane	Leon	Add Sidewalks
U 182	Bedford. Way Sidewalks (west side)	Lytham Lane	Dundee Dr.	Leon	Add Sidewalks
U 183	Beech Dr. Sidewalks	Rosemary Terrace	Woodlawn Dr.	Leon	Add Sidewalks
U 184	Beech Ridge Trail	Kinhega Dr.	Lawton Chiles Lane	Leon	Add Sidewalks
U 185	Bellevue Way Sidewalks/bike lanes	Mabry St.	Hayden Rd.	Leon	Add Sidewalks/bike lanes
U 186	Belmont Rd. Sidewalks	Nugent Dr.	E Park Ave	Leon	Add Sidewalks
U 187	Bennett St. Sidewalks	W 6th Ave	Old Bainbridge Rd.	Leon	Add Sidewalks
U 188	Bethune St. Sidewalks	Coleman St.	Callen St.	Leon	Add Sidewalks

## Projects Under \$300,000

## ATTACHMENT 7

Project Number	Project Name	From	To	Government	Improvement
U 189	Bicycle and Pedestrian Connections	Maclay Rd.	Timberlane Rd.	Leon	Sidewalk/Trail
U 190	Bicycle Safety Improvements	I-10/Mahan	I-10/Mahan	Leon	Bicycle Improvements
U 191	Bike Boxes	Railroad. Ave	Gaines St.	Leon	Bike Boxes
U 192	Bike Share Program	Downtown	Downtown	Leon	Bike Improvements
U 193	Blackwood Ave Sidewalks	Tanglewood Terrace	Buckeye Terrace	Leon	Add Sidewalks
U 194	Blair St.one Sidewalks	Park Ave	Orange Ave	Leon	Add Sidewalks
U 195	Blountstown Highway	William Landing Rd.	Merry Robin Rd.	Leon	Add Sidewalks
U 196	Blountstown Hwy	Sir Richard. Rd.	Merry Robin Rd.	Leon	Add Sidewalks
U 197	Blountstown Hwy	Bayberry Dr.	Pensacola St.	Leon	Add Sidewalks
U 198	Blountstown Hwy	Bayberry Dr.	Tennessee St.	Leon	Add Sidewalks
U 199	Blountstown St. Sidewalks	Tharpe St.	Tennessee St.	Leon	Add Sidewalks
U 200	Bloxham St. Bike Route	Railroad. Ave	Myers Park Dr.	Leon	Bike Route
U 201	Bloxham St. Sidewalks	Monroe St.	Myers Park Dr.	Leon	Add Sidewalks
U 202	Boone Blvd Sidewalks	Alder Dr.	Universal Dr.	Leon	Add Sidewalks
U 203	Boone Blvd Sidewalks	Alder Dr.	Monticello Dr.	Leon	Add Sidewalks
U 204	Boone Blvd Sidewalks	Alder Ln	Northwood Mall	Leon	Sidewalks
U 205	Bradford Rd. Sidewalks	Thomasville Rd.	Meridian Rd.	Leon	Add Sidewalks
U 206	Bradford Rd. Sidewalks	Monroe St.	Meridian Rd.	Leon	Add Sidewalks
U 207	Bradfordville Rd.	Sheep Fold Lane	Bowling Green Drive	Leon	Sidewalk
U 208	Bragg Dr. Sidewalks	Gallimore Dr.	Parkridge Dr.	Leon	Add Sidewalks
U 209	Bragg Dr. Sidewalks	Parkridge Dr.	S Adams St.	Leon	Add Sidewalks
U 210	Bragg Dr. Sidewalks	Wheatly St.	Rackley Rd.	Leon	Sidewalks
U 211	Branch St.	west 10th Ave	west Tharpe St.	Leon	Add Sidewalks
U 212	Branch St. Sidewalks	W 10th Ave	Tharpe St.	Leon	Add Sidewalks
U 213	Brighton Rd. Sidewalks	Orange Ave	Magnolia Dr.	Leon	Add sidewalks
U 214	Briley Ct Sidewalks	Ayers Ct	Dead end	Leon	Add Sidewalks
U 215	Brook St. Sidewalks	Caldwell Dr.	Roberts Ave	Leon	Add Sidewalks
U 216	Brower. St. Sidewalks	E Park Ave	US 27	Leon	Add Sidewalks
U 217	Buck Lake Rd.	Walden Rd.	Alameda Drive	Leon	Sidewalk
U 218	Buckeye Terrace Sidewalks	Maplewood Dr.	Blackwood Ave	Leon	Add Sidewalks
U 219	Bufford. Blvd Sidewalks	Capital Medical Blvd	Centerville Rd.	Leon	Add Sidewalks
U 220	Bull Headley Rd.	Manor House Drive	Lloyds Cove Rd.	Leon	Add Sidewalks
U 221	Bull Headley Rd. Sidewalks	The Lake	Chadwick Way	Leon	Sidewalks
U 222	Bur Oak Drive	Shamar. Drive	Forest. Grove Rd.	Leon	Add Sidewalks
U 223	Button Willow Drive	Button Willow Lane	Crawfordville Highway	Leon	Sidewalk
U 224	Caldwell Dr. Sidewalks	Brook St.	Roberts Ave	Leon	Add Sidewalks
U 225	Calhoun St. Sidewalks	Wallis St.	200 ft. south	Leon	Add Sidewalks
U 226	Call St. Bike Route	Copeland St.	Satsuma St.	Leon	Bike Route
U 227	Call St. Sidewalks	Dewey St.	Copeland St.	Leon	Sidewalks
U 228	Call St. Sidewalks	Copeland St.	MLK Jr Blvd	Leon	Sidewalks
U 229	Callaway Rd.	Pullen Rd.	Monroe St.	Leon	Add Sidewalks
U 230	Callen St. Sidewalks	Pottsdamer St.	Walcott St.	Leon	Add Sidewalks
U 231	Calloway St. Sidewalks	Indiana St.	Alabama St.	Leon	Add Sidewalks
U 232	Campbell St.	Saxon St.	west side of Maine St.	Leon	Add Sidewalks
U 233	Candlestick St. Sidewalks	Ramsgate Dr.	Foxcroft Dr.	Leon	Add Sidewalks
U 234	Canton Circle Sidewalks	Country Club Dr.	Country Club Drive	Leon	Add Sidewalks
U 235	Canyon Creek Rd.	Old Woodville Highway	Shamar Drive	Leon	Add Sidewalks

## Projects Under \$300,000

Project Number	Project Name	From	To	Government	Improvement
U 236	Capital Cascades Connector Bridge - Oakland Ave	S Adams St.	Gadsden St.	Leon	Shared Use Path
U 237	Capital Cascades Trail - Oakland Ave	S Adams St.	MLK Jr. Blvd	Leon	Shared Use Path
U 238	Capital Circle Landscaping	Woodville Hwy	Tram Rd.	Leon	Roadway Improvement
U 239	Capital Circle SW Resurfacing	Airport	Orange Ave	Leon	Roadway Improvement
U 240	Capital Circle SW Resurfacing	US 319	Springhill	Leon	Roadway Improvement
U 241	Capital Medical Blvd	Bufford. Blvd	CCNE	Leon	Add Sidewalk
U 242	Care Dr. Sidewalks	Bufford. Blvd	Capital Circle NE	Leon	Add Sidewalks
U 243	Care Dr. Sidewalks	Welby Way	Capital Circle NE	Leon	Add Sidewalks
U 244	Carr Ln Bike Lanes	Hickory Trail	Bull Headley Rd.	Leon	Bike Lane
U 245	Castlewood Dr. Sidewalks	Meridian St.	Tartary Dr.	Leon	Add Sidewalks
U 246	Cates Ave Sidewalks	Patrick Ave	Marcia Ave	Leon	Add Sidewalks
U 247	CCNW/Old Bainbridge	Tower Rd.	Pryor Court	Leon	Sidewalk
U 248	Centerview Dr. Sidewalks	Midyette Rd.	CCSE	Leon	Add Sidewalks
U 249	Centerville Rd. - Bufford. Blvd to Fleischmann Rd.	Bufford. Boulevard.	Fleischmann Rd.	Leon	Add Sidewalk
U 250	Centerville Rd. - Shamrock St. to Roberts Rd.	Shamrock St.	Roberts Rd.	Leon	Add Sidewalk
U 251	Centerville Rd. Sidewalks	Pimlico Dr.	Roberts Rd.	Leon	Sidewalk
U 252	Centerville Rd. Sidewalks	Goodwood Dr.	Betton Rd.	Leon	Add Sidewalks
U 253	Centerville Rd. Sidewalks (west side)	E 7th Ave	Betton Rd.	Leon	Add Sidewalks
U 254	Chadwick Way	Bull Headley Rd.	Deer Lake west	Leon	Add Sidewalks
U 255	Chaires Cross Rd.	Chaires Elementary School Bus Exit	Parkhill Rd.	Leon	Add Sidewalks
U 256	Chaires Cross Rd.	Chaires Elementary School Bus Entrance	Chaires Community Park Entrance	Leon	Add Sidewalks
U 257	Chaires Cross Rd.	Chaires Community Park Entrance	Boykin Rd.	Leon	Add Sidewalks
U 258	Chamberlin Dr. Sidewalks (east side)	Armistead Rd.	Trescott Dr.	Leon	Add Sidewalks
U 259	Chamberlin Dr. Sidewalks (west side)	Armistead Rd.	Trescott Dr.	Leon	Add Sidewalks
U 260	Chestwood Ave Sidewalks	Tanglewood Terrace	Boone Blvd.	Leon	Add Sidewalks
U 261	Chieftan Way	Academic Way	Pensacola St.	Leon	Bicycle/Pedestrian
U 262	Chinnapakin Nene Sidewalks	Indianhead Dr.	Chowkeebin Nene	Leon	Add Sidewalks
U 263	Chocksacka Nene Sidewalks	Jim Lee Rd.	E Indianhead Dr.	Leon	Add Sidewalks
U 264	Chowkeebin Nene	Chowkeebin Nene	Hasosaw Nene	Leon	Add Sidewalks
U 265	Chowkeebin Nene Sidewalks (east side)	Hasosaw Nene	Apakin Nene	Leon	Add Sidewalks
U 266	Circle Dr. Sidewalks	Myers Park Dr.	Magnolia Dr.	Leon	Add Sidewalks
U 267	Clarecastle Way	N Shannon Lakes Drive	Pimlico Drive	Leon	Add Sidewalks
U 268	Claude Pilchard. Dr.	Magnolia Dr.	Devils Dip	Leon	Add Sidewalks
U 269	Clay Avenue Sidewalks	Alabama St.	Preston St.	Leon	Add Sidewalks
U 270	Coleman St. Sidewalks	Walcott St.	Lake Bradford Rd.	Leon	Add Sidewalks
U 271	Collier St. Sidewalks	St. Augustine St.	Madison St.	Leon	Add Sidewalks
U 272	Colorado St.	Alabama St.	Indiana St.	Leon	Add Sidewalks
U 273	Colorado St.	Indiana St.	west Tharpe St.	Leon	Widen Sidewalk
U 274	Colorado St. Sidewalks	Arizona St.	Alabama St.	Leon	Add Sidewalks
U 275	Commonwealth Blvd	Hartsfield Rd.	CCNW	Leon	Add Sidewalks
U 276	Continental Ave Sidewalks (south side)	Ocala Rd.	High Rd.	Leon	Add Sidewalks
U 277	Convocation Way	Call St.	University Way	Leon	Bicycle/Pedestrian
U 278	Copeland St. Sidewalks	Jefferson St.	St. Augustine St.	Leon	Add Sidewalks
U 279	Copeland St. Sidewalks	St. Augustine	Madison St.	Leon	Sidewalks
U 280	Copeland St. Sidewalks (east side)	Brevard. St.	Tennessee St.	Leon	Sidewalks
U 281	Cranbrooke Dr. Sidewalks	Ramsgate Dr.	Foxcroft Dr.	Leon	Add Sidewalks
U 282	Crawfordville Trace Sidewalks	Crawfordville Rd.	Balkin Rd.	Leon	Add Sidewalks

## Projects Under \$300,000

## ATTACHMENT 7

Project Number	Project Name	From	To	Government	Improvement
U 283	Creek Rd. Sidewalks	N Ridge Rd.	Wheatly Rd.	Leon	Add Sidewalks
U 284	Cristobal Dr. Sidewalks	Fernando Dr.	Cristobal Ct	Leon	Add Sidewalks
U 285	Cypress Lake St. Sidewalks	Lake Bradford Rd.	Kingsford. Ave	Leon	Add Sidewalks
U 286	Dale St.	Villamore Avenue	Ridgeway St.	Leon	Add Sidewalks
U 287	Dantzler St. Sidewalks	Putnam Dr.	Magnolia Dr.	Leon	Add Sidewalks
U 288	Dempsey Mayo Sidewalks	Miccosukee Rd.	Mahan Dr.	Leon	Add Sidewalks
U 289	Dewey St. Sidewalks	Brevard. St.	Rollins St.	Leon	Add Sidewalks
U 290	Dog Lake Tower Rd. Bike Lanes	Springhill Highway	JB Clark Rd.	Leon	Bike Lanes
U 291	Dome Level Rd. - end to Aeon Church Rd.	Aeon Church Rd.	western Terminus	Leon	Add Sidewalk
U 292	Duval St. Sidewalks	5th Ave	4th Ave	Leon	Add Sidewalks
U 293	Duval St. Sidewalks	5th Ave	Brevard. St.	Leon	Add Sidewalks
U 294	E 7th Ave Sidewalks	Thomasville Rd.	Colonial Dr.	Leon	Add Sidewalk
U 295	E Indianhead Dr. Sidewalks	Hokolin Nene	Ostapakin Nene	Leon	Add Sidewalks
U 296	E Indianhead Dr. Sidewalks	E Lafayette St.	Apakin Nene	Leon	Add Sidewalks
U 297	easterwood Dr. Sidewalks	Weems Rd.	Conner Blvd	Leon	Add Sidewalks
U 298	eastgate Way Sidewalks	Capital Circle NE	Bedford. Way	Leon	Add Sidewalks
U 299	eastwood Dr. Sidewalks	Tartary Dr.	Southwood Dr.	Leon	Add Sidewalks
U 300	Eisenhower St. Sidewalks	Roberts Ave	Orange Ave	Leon	Add Sidewalks
U 301	Escambia Dr. Sidewalks	White Dr.	Tennessee St.	Leon	Add Sidewalks
U 302	Estates Rd. Sidewalks	Ridge Rd.	Sparrow Rd.	Leon	Add Sidewalks
U 303	Fairlane Rd. Sidewalks	Sunset Ln	Botany Dr.	Leon	Add Sidewalks
U 304	FAMU Way	MLK Jr Blvd	Adams St.	Leon	Sidewalks and intersection imp
U 305	Fenwick Ct E Sidewalks	Fenwick Ct E	Dead end	Leon	Add Sidewalks
U 306	Fenwick Ct W Sidewalks	Foxcroft Dr.	Dead end	Leon	Add Sidewalks
U 307	Flipper St. Sidewalks	Okaloosa St.	Campbell St.	Leon	Add Sidewalks
U 308	Floral St. Sidewalks	Disston St.	Russei St.	Leon	Add Sidewalks
U 309	Foxcroft Dr. Sidewalks	Ramsgate Dr.	Thomasville Rd.	Leon	Add Sidewalks
U 310	Fred George Rd.	St. Louis Church Way	Stewart Way	Leon	Add Sidewalks
U 311	Fred George Rd. - Capital Circle NW to N Monroe St.	Capital Circle Northwest	Monroe St.	Leon	Add Sidewalk
U 312	Fred George Rd. - Capital Circle NW to N Monroe St.	Capital Circle Northwest	Monroe St.	Leon	Add Sidewalk
U 313	Fulton Rd. Sidewalks	Sharer Rd.	Tilden Ln	Leon	Add Sidewalks
U 314	Gadsden St. - Ingleside Ave to Seventh Ave	Ingleside Avenue	Seventh Avenue	Leon	Add Sidewalk
U 315	Gadsden St. - Seventh Ave to Ninth Ave	Seventh Avenue	Ninth Avenue	Leon	Add Sidewalk
U 316	Gadsden St. Sidewalks	6th Avenue	7th Avenue	Leon	Sidewalk
U 317	Gadsden St. Sidewalks	Harrison St.	Magnolia Dr.	Leon	Add Sidewalks
U 318	Gaile Ave Sidewalks	Woodville Highway	Tram Rd.	Leon	Add Sidewalks
U 319	Gaines St. - Gadsden St. to Monroe St.	Gadsden St.	Monroe St.	Leon	Add Sidewalk
U 320	Gaines St. - Gadsden St. to Monroe St.	Gadsden St.	Monroe St.	Leon	Add Sidewalk
U 321	Gaines St. - Lafayette St. to Gadsden St.	Lafayette St.	Gadsden St.	Leon	Add Sidewalk
U 322	Gaines St. - Lafayette St. to Gadsden St.	Lafayette St.	Gadsden St.	Leon	Add Sidewalk
U 323	Gaines St. Bike Parking	Stadium	Monroe St.	Leon	Bike Parking
U 324	Gaines St. Sidewalks	Meridian	Bloxham	Leon	Sidewalks
U 325	Gallimore Dr. Sidewalks	Springfax Rd.	Tanner Dr.	Leon	Add Sidewalks
U 326	Gamble St. Sidewalks	Lake Bradford Rd.	Disston St.	Leon	Add Sidewalks
U 327	Gay St. Sidewalks	Gaines St.	Jefferson St.	Leon	Sidewalks
U 328	Gearhart Drive	Capital Circle Northwest	Mission Rd.	Leon	Sidewalk
U 329	Gibbs Dr. Sidewalk	10th Ave	Monticello Dr.	Leon	Add Sidewalks



## Projects Under \$300,000

Project Number	Project Name	From	To	Government	Improvement
U 330	Glenview Sidewalks	Monroe St.	Meridian	Leon	Sidewalk
U 331	Goose Pond Trail (FDLE Connector)	Blaire St.one Rd.	900 ft. to the northeast	Leon	Shared Use Path
U 332	Goose Pond Trail (FDOT Connector)	Thomasville Rd. and Leewood Dr. Intersection	Goose Pond Trailhead on Hermit	Leon	Shared Use Path
U 333	Grady Rd. Sidewalks	Fulton Rd.	Tilden Ln	Leon	Add Sidewalks
U 334	Gray St. Bicycle/Pedestrian Improvements	Pensacola St.	University Way	Leon	Improvements
U 335	Green Tree Ln Sidewalks	High Rd.	Buena Vista Dr.	Leon	Add Sidewalks
U 336	Greenon Ln Sidewalks	Mission Rd.	Mission Rd.	Leon	Add Sidewalks
U 337	Greenwood Dr. Sidewalks	Glenview Dr.	Bradford Rd.	Leon	Add Sidewalks
U 338	Grenville Rd. - Pisgah Church Rd. to Proctor Rd.	Pisgah Church Rd.	Proctor Rd.	Leon	Add Sidewalk
U 339	Griffin St. Sidewalks	Birmingham St.	Dade St.	Leon	Add Sidewalks
U 340	Grove Park Drive	Mulberry Park Blvd	Mossy Creek Lane	Leon	Shared Lane Markings
U 341	Gum Rd. - Capital Circle NW to Aenon Church Rd.	Capital Circle Northwest	Aenon Church Rd.	Leon	Add Sidewalk
U 342	Gum Rd. - Capital Circle NW to Aenon Church Rd.	Capital Circle Northwest	Aenon Church Rd.	Leon	Add Sidewalk
U 343	Harris St.	Ridgeway St.	Mobile Home Bicycle/Pedestrian	Leon	Add Sidewalks
U 344	Harrison St. Pedestrian Improvements	MLK Jr. Boulevard.	Meridian St.	Leon	Sidewalks and Lighting
U 345	Hartsfield Bike Lane Gap	Aljonias Pl	High Rd.	Leon	Install bike lanes
U 346	Hartsfield Bike Lane Gaps	Edison Dr.	Maryland Cir	Leon	Install Bicycle lanes
U 347	Heritage Ridge Rd.	Meadow Ridge Rd.	Summerbrooke Drive	Leon	Add Sidewalks
U 348	Hickory Lane Sidewalk Woodville to end			Leon	Sidewalk
U 349	High Road Bike Boxes	Add bike box at intersection of High and Tennesse	Add bike box at intersection of H	Leon	Bike Box
U 350	Hillcrest St. Sidewalks	Miccosukee Rd.	Lucy St.	Leon	Add Sidewalks
U 351	Holton St. Sidewalks	Campbell St.	Wies St.	Leon	Sidewalks
U 352	Huntington Drive	Woodgate Way	Woodgate Way	Leon	Add Sidewalk
U 353	Huntington Woods Blvd	Farington Dr.	Dead end	Leon	Add Sidewalks
U 354	I-10 Resurfacing	Ochlockonee River	Capital Circle NW	Leon	Roadway Improvement
U 355	Iamonia St.	Roberts Avenue	Levy Avenue	Leon	Add Sidewalks
U 356	Idlewild Dr. Sidewalks	Apalachee Pkwy	Prock Dr.	Leon	Add Sidewalks
U 357	Improve Trail	Merchants Row	Tram Rd.	Leon	Bike Improvements
U 358	Indian River St. Sidewalks	Stuckey Ave	Levy Ave	Leon	Add Sidewalks
U 359	Indiana St. Sidewalks	Colorado St.	Joe Luis St.	Leon	Add Sidewalks
U 360	Ingleside Ave Pedestrian Improvements	Gadsden St.	Marion Avenue	Leon	Sidewalk
U 361	Intersection Improvements	Thomasville Rd. Meridian Rd. and 7th Ave.	Thomasville Rd. Meridian Rd. an	Leon	Intersection Improvements
U 362	Intersection Improvements	Across Apalachee	Across Apalachee	Leon	Bike Improvements
U 363	Jack McLean Trail	Tram Rd.	Millard. St.	Leon	Shared Use Path
U 364	Jackson Bluff Bike Improvements	Hayden Rd.	Lake Bradford Rd.	Leon	Bike Improvements
U 365	Jackson Bluff Rd. Sidewalks	Lake Bradford Rd.	Appleyard. Dr.	Leon	Add Sidewalks
U 366	Jackson Bluff Sidewalks	Mabry St.	Hendry St.	Leon	Add Sidewalks
U 367	James St.	Coleman St.	Callen St.	Leon	Add Sidewalks
U 368	Jefferson St. Sidewalks	Copeland St.	Macomb St.	Leon	Add Sidewalks
U 369	Jennings St. Pedestrian Improvements	Bronough St.	Meridian St.	Leon	Sidewalks and Lighting
U 370	Jim Lee Rd. Sidewalks	Magnolia Dr.	Orange Ave	Leon	Add Sidewalks
U 371	Joe Luis St. Sidewalks	Alabama St.	Preston St.	Leon	Add Sidewalks
U 372	Joyner Dr. Sidewalks	Scoggin Rd.	Old Bainbridge Rd.	Leon	Add Sidewalks
U 373	Karen Ln Sidewalks	Dead end	Lipona Rd.	Leon	Add Sidewalks
U 374	Kerry Forest. Pkwy Sidewalks	Velda Dairy Rd.	Shannon Lakes Dr.	Leon	Add Sidewalks
U 375	Kestner St. Sidewalks	S. Adams St.	Monroe St.	Leon	Sidewalks and Lighting
U 376	Killlearn Greenway Spur	Proposed a segment 5B Trail (1-10 Greenway)	Village Square Boulevard.	Leon	Shared Use Path

## Projects Under \$300,000

## ATTACHMENT 7

Project Number	Project Name	From	To	Government	Improvement
U 377	King St. Sidewalks	Putnam Dr.	Wallis St.	Leon	Add Sidewalks
U 378	Kingsford. Ave Sidewalks	Cypress Lake Rd.	Lake Munson St.	Leon	Add Sidewalks
U 379	Kissimmee St. Sidewalks	Pasco St.	Main St.	Leon	Add Sidewalks
U 380	Kolopak Nene Sidewalks	E Indianhead Dr.	Chowkeebin Nene	Leon	Add Sidewalks
U 381	Lacey Lane	Jordans Pass Drive	Dome Level Rd.	Leon	Sidewalk
U 382	Lafayette St.	Magnolia Drive	Indianhead Drive	Leon	Add Sidewalk
U 383	Lafayette St.	Magnolia Drive	Indianhead Drive	Leon	Add Sidewalk
U 384	Lafayette St.	Franklin Boulevard.	Myers Park Lane	Leon	Add Sidewalk
U 385	Lafayette St.	Franklin Boulevard.	Myers Park Lane	Leon	Add Sidewalk
U 386	Lafayette St. Shared Use Path	CSX Tunnel	Seminole Dr.	Leon	Shared Use Path
U 387	Lafayette St. Sidewalks	Seminole Dr.	Magnolia Dr.	Leon	Add Sidewalks
U 388	Lake Ave Sidewalks	Lake Bradford Rd.	Iamonia St.	Leon	Add Sidewalks
U 389	Lake Bradford Rd. Sidewalks	Lake Bradford/Orange Ave	City Limits	Leon	Add Sidewalks
U 390	Lake Ella Plaza Connector Trail	Proposed Midtown-Lake Ella Connector Trail	8th Avenue	Leon	Shared Use Path
U 391	Lake Henrietta St. Sidewalks	Kingsford. Ave	Orange Ave	Leon	Add Sidewalks
U 392	Lake Munson St. Sidewalks	Kingsford. Ave	Orange Ave	Leon	Add Sidewalks
U 393	Lake Palm Dr. Sidewalks	Kingsford. Ave	Orange Ave	Leon	Add Sidewalks
U 394	Laura Lee Ave	Meridian St.	Monroe St.	Leon	Add Sidewalks
U 395	Lawton Chiles Lane	Wolf Pack Way	Timberwolf Crossing	Leon	Sidewalk
U 396	Levy St. Sidewalks	Lake Bradford	Paul Dirac Dr.	Leon	Sidewalks
U 397	Lewis St. Sidewalks	Monroe St.	Gadsden St.	Leon	Sidewalks and Lighting
U 398	LL Wallace Bike Lanes	Springhill Rd.	Crawfordville Hwy	Leon	Bike Lanes
U 399	Lonnbladh Rd. Sidewalks	Capital Circle NE	Olson Rd.	Leon	Add Sidewalks
U 400	Lonnbladh Rd. Sidewalks	Raymond Diehl Rd.	Springwood Dr.	Leon	Add Sidewalks
U 401	Lonnie Rd.	Torchmark Lane	Dempsey Mayo Rd.	Leon	Add Sidewalks
U 402	Louvinia Sidewalks	Apalachee Pkwy	Old St. Augustine	Leon	Sidewalks
U 403	Maclay Blvd. Sidewalk Extension	Maclay Commerce Drive	Market St.	Leon	Sidewalk
U 404	Maclay Blvd. Sidewalk Extension	Maclay Commerce Drive	Village Square Boulevard.	Leon	Sidewalk
U 405	Maclay Blvd. Sidewalk Extension	Village Square Boulevard.	Maclay Rd.	Leon	Sidewalk
U 406	Maclay Rd. - Meridian Rd. to Thomasville Rd.	Meridian Rd.	Thomasville Rd.	Leon	Add Sidewalk
U 407	Maclay Rd. Sidewalks	Meridian Rd.	City Limits	Leon	Sidewalks
U 408	Macomb St. Bike Box		Macomb	Leon	Bike Box
U 409	Macomb St. Sidewalks	6th Ave	4th Ave	Leon	Add Sidewalks
U 410	Madison St. Sidewalks	Woodward. Ave	Railroad. Ave	Leon	Add Sidewalks
U 411	Magnolia Dr. (North)	South Adams St.	Monroe St.	Leon	Sidewalk
U 412	Magnolia Dr. (South)	South Adams St.	Monroe St.	Leon	Sidewalk
U 413	Magnolia Dr. Sidewalks	Tennessee St.	Apalachee Pkwy	Leon	Add Sidewalks
U 414	Mahan Dr. Resurfacing and Shoulders	Apex Drive	Jefferson County Line	Leon	Roadway Improvement
U 415	Mahan Dr. Sidewalks	Magnolia	Capital Circle NE	Leon	Add Sidewalks
U 416	Maplewood Dr. Sidewalks	Buckeye Terrace	Tanglewood Terrace	Leon	Add Sidewalks
U 417	Marcia Ave Sidewalks	Roswell Dr.	Cates Ave	Leon	Add Sidewalks
U 418	Market District Bicycle Connection	Financial Plaza	Thomasville Rd.	Leon	Bicycle Connection
U 419	Market District Bicycle Route	Timberlane School Rd.	Thomasville Rd.	Leon	Bicycle Route
U 420	Market District Bicycle Routes	Thomasville Rd.	Killearn Center Blvd	Leon	Bicycle Route
U 421	Market District Crosswalk Improvements	Timberlane School Rd. and Timberlane Rd.	Timberlane School Rd. and Timb	Leon	Crosswalk Stamping
U 422	Market District Crosswalk Improvements	Market St. and Timberlane Rd.	Market St. and Timberlane Rd.	Leon	Crosswalk Stamping
U 423	Market District Crosswalk Improvements	Timberlane Rd. and Thomasville Rd.	Timberlane Rd. and Thomasville	Leon	Crosswalk Stamping

## Projects Under \$300,000

Project Number	Project Name	From	To	Government	Improvement
U 424	Market District Crosswalk Improvements	Killearn Center Blvd. and CCNW	Killearn Center Blvd. and CCNW	Leon	Crosswalk Stamping
U 425	Market District Crosswalk Improvements	Village Square Blvd. and Thomasville Rd.	Village Square Blvd. and Thomasville Rd.	Leon	Crosswalk Stamping
U 426	Market District Crosswalk Improvements	Maclay Rd. and Thomasville Rd.	Maclay Rd. and Thomasville Rd.	Leon	Crosswalk Stamping
U 427	Market District Crosswalk Improvements	Maclay Rd. and Maclay Blvd.	Maclay Rd. and Maclay Blvd.	Leon	Crosswalk Stamping
U 428	Market District Crosswalk Improvements	Mosswood Chase and Maclay Blvd	Mosswood Chase and Maclay Blvd	Leon	Crosswalk Stamping
U 429	Market District Crosswalk Improvements	Maclay Commerce Dr. and Maclay Blvd.	Maclay Commerce Dr. and Maclay Blvd.	Leon	Crosswalk Stamping
U 430	Market District Crosswalk Improvements and Gateway	Thomasville Rd. and CCNW Intersection	Thomasville Rd. and CCNW Intersection	Leon	Market District Crosswalk Improvements
U 431	Market District Crosswalk Improvements and Gateway	Timberlane Rd. and Thomasville Rd.	Timberlane Rd. and Thomasville Rd.	Leon	Market District Crosswalk Improvements
U 432	Market District Trails	Stonehurst. Way	Maclay Boulevard.	Leon	Multi-use trail
U 433	Market District Trails	Cameron Crossing Hidden Timbers Place Intersection	Proposed Stonehurst. Way Trail	Leon	Multi-use trail
U 434	Market District Trails	Mosswood Chase	Millers Bridge Rd.	Leon	Multi-use trail
U 435	Market District Trails	Mosswood Chase	Alternative Connection to Miller Rd.	Leon	Multi-use trail
U 436	Market Square Spur Trail	Maclay Boulevard.	Proposed Timberlane Trail	Leon	Shared Use Path
U 437	Market St. Sidewalks	Timberlane Rd.	Thomasville	Leon	Sidewalk
U 438	Martin St. Sidewalks	Ingleside Ave	McDaniel St.	Leon	Add Sidewalks
U 439	Martin St. Sidewalks	Brevard. St.	Georgia St.	Leon	Add Sidewalks
U 440	Marys Dr. Sidewalks	Mahan Dr.	Miccosukee Rd.	Leon	Add Sidewalks
U 441	Mays Rd.	Lakeshore Drive	Sharer Rd.	Leon	Add Sidewalks
U 442	McCaskill Ave Sidewalks	Iamonia St.	Lake Bradford Rd.	Leon	Add Sidewalks
U 443	McCracken Rd. Bike Route	Miccosukee Rd.	Baum Rd.	Leon	Bike Route
U 444	McDaniel St. Sidewalks	Calhoun St.	Miccosukee Rd.	Leon	Add Sidewalks
U 445	McLaughlin Dr. Sidewalks	Shamrock St.	Centerville Rd.	Leon	Add Sidewalks
U 446	Melvin St. Sidewalks	Palmer Ave W	FAMU Way	Leon	Add Sidewalks
U 447	Meridian Sidewalks	7th Avenue	Bradford Rd.	Leon	Sidewalk
U 448	Meridian St. Sidewalks	Park Ave	Apalachee Pkwy	Leon	Add Sidewalks
U 449	Meridian St. Sidewalks	Perkins St.	Paul Russel Rd.	Leon	Add Sidewalks
U 450	Meridian St. Sidewalks	Terry Rd.	Meridian Rd.	Leon	Add Sidewalks
U 451	Metropolitan St. Sidewalks	Thomasville Rd.	Lonnbladh Rd.	Leon	Add Sidewalks
U 452	Miccosukee Bicycle/Pedestrian			Leon	Bicycle/Pedestrian
U 453	Miccosukee Rd.	Crestview Avenue	Marion Ave	Leon	Add Sidewalks
U 454	Miccosukee Rd. Bike Improvements	Dempsey Mayo	Crump Rd.	Leon	Bike Improvements
U 455	Midtown - Lake Ella Connector Trail	Monroe St.	MLK Jr. Boulevard.	Leon	Shared Use Path
U 456	Midtown Crosswalk Improvements	Bradford Rd. and Thomasville Rd.	Bradford Rd. and Thomasville Rd.	Leon	Crosswalk Stamping
U 457	Midtown Crosswalk Improvements	Shopping center south of Glenview Dr. and Thomasville Rd.	Shopping center south of Glenview Dr. and Thomasville Rd.	Leon	Crosswalk Stamping
U 458	Midtown Crosswalk Improvements	6th Ave and Thomasville Rd.	6th Ave and Thomasville Rd.	Leon	Crosswalk Stamping
U 459	Midtown Crosswalk Improvements	W 5th Ave and Thomasville Rd.	W 5th Ave and Thomasville Rd.	Leon	Crosswalk Stamping
U 460	Midtown Crosswalk Improvements	Beard. St. and Thomasville Rd.	Beard. St. and Thomasville Rd.	Leon	Crosswalk Stamping
U 461	Midtown Crosswalk Improvements	E 5th Ave and Thomasville Rd.	E 5th Ave and Thomasville Rd.	Leon	Crosswalk Stamping
U 462	Midtown Crosswalk Improvements	Williams and Thomasville Rd.	Williams and Thomasville Rd.	Leon	Crosswalk Stamping
U 463	Midtown Crosswalk Improvements	3Rd. Ave and Thomasville Rd.	3Rd. Ave and Thomasville Rd.	Leon	Crosswalk Stamping
U 464	Midtown Crosswalk Improvements	Johnston St. and Thomasville Rd.	Johnston St. and Thomasville Rd.	Leon	Crosswalk Stamping
U 465	Midtown Crosswalk Improvements	3Rd. Ave and Monroe St.	3Rd. Ave and Monroe St.	Leon	Crosswalk Stamping
U 466	Midtown Crosswalk Improvements	5th Ave. and Gadsden St.	5th Ave. and Gadsden St.	Leon	Crosswalk Stamping
U 467	Midtown Crosswalk Improvements	Beard. St. and Gadsden St.	Beard. St. and Gadsden St.	Leon	Crosswalk Stamping
U 468	Midtown Crosswalk Improvements	Beard. St. and Gadsden St.	Beard. St. and Gadsden St.	Leon	Crosswalk Stamping
U 469	Midtown Crosswalk Improvements	Williams St. and Gadsden St.	Williams St. and Gadsden St.	Leon	Crosswalk Stamping
U 470	Midtown Crosswalk Improvements	5th Ave and Monroe St.	5th Ave and Monroe St.	Leon	Crosswalk Stamping

## Projects Under \$300,000

## ATTACHMENT 7

Project Number	Project Name	From	To	Government	Improvement
U 471	Midtown Crosswalk Improvements	6th Ave and Monroe St.	6th Ave and Monroe St.	Leon	Crosswalk Stamping
U 472	Midtown Crosswalk Improvements	7th Ave and Monroe St.	7th Ave and Monroe St.	Leon	Crosswalk Stamping
U 473	Midtown Crosswalk Improvements	8th Ave and Monroe St.	8th Ave and Monroe St.	Leon	Crosswalk Stamping
U 474	Midtown Crosswalk Improvements	Lake Ella Mid Block Crossing	Lake Ella Mid Block Crossing	Leon	Crosswalk Stamping
U 475	Midtown Crosswalk Improvements	Legion St. and Monroe St.	Legion St. and Monroe St.	Leon	Crosswalk Stamping
U 476	Midtown Crosswalk Improvements	Tharpe St. and Monroe St.	Tharpe St. and Monroe St.	Leon	Crosswalk Stamping
U 477	Midtown Crosswalk Improvements	Tharpe St. and Meridian Road	Tharpe St. and Meridian Road	Leon	Crosswalk Stamping
U 478	Midtown Crosswalk Improvements	E 5th Ave and Gadsden St.	E 5th Ave and Gadsden St.	Leon	Crosswalk Stamping
U 479	Midyette Rd. Sidewalks	Centerview Dr.	Capital Circle SE	Leon	Add Sidewalks
U 480	Mission Rd. Sidewalks	White Dr.	Ocala Rd.	Leon	Add Sidewalks
U 481	Mission San Luis Trail	Near southern Terminus of Mission Rd.	Tennessee St.	Leon	Shared Use Path
U 482	Mitchell Rd. Sidewalks	Betton Rd.	7th Ave	Leon	Add Sidewalks
U 483	MLK Jr. Blvd Sidewalks/Bike Blvd	St. Francis St.	Palmetto St.	Leon	Sidewalks/Bike Blvd
U 484	Monday Rd. Sidewalks	Paul Russel Rd.	Capital Circle SE	Leon	Add Sidewalks
U 485	Monroe St. (US 27)	Clara Kee Boulevard.	Faulk Drive	Leon	Sidewalk
U 486	Monroe St. Median Pedestrian Refuges	NA	NA	Leon	Pedestrian Refuge
U 487	Monroe St. Resurfacing	John Knox Rd.	Thomasville Rd.	Leon	Roadway Improvement
U 488	Monroe/Adams Corridor Crosswalk Improvements	Oakland and Monroe St.	Oakland and Monroe St.	Leon	Pedestrian Crosswalk Improver
U 489	Monroe/Adams Corridor Crosswalk Improvements	Harrison St. and Monroe St.	Harrison St. and Monroe St.	Leon	Pedestrian Crosswalk Improver
U 490	Monroe/Adams Corridor Crosswalk Improvements	Pershing St. and Monroe St.	Pershing St. and Monroe St.	Leon	Pedestrian Crosswalk Improver
U 491	Monroe/Adams Corridor Crosswalk Improvements	Palmer Ave. and Monroe St.	Palmer Ave. and Monroe St.	Leon	Pedestrian Crosswalk Improver
U 492	Monroe/Adams Corridor Crosswalk Improvements	Perkins St. and Monroe St.	Perkins St. and Monroe St.	Leon	Pedestrian Crosswalk Improver
U 493	Monroe/Adams Corridor Crosswalk Improvements	Kestner St. and Monroe St.	Kestner St. and Monroe St.	Leon	Pedestrian Crosswalk Improver
U 494	Monroe/Adams Corridor Crosswalk Improvements	Lewis St. and Monroe St.	Lewis St. and Monroe St.	Leon	Pedestrian Crosswalk Improver
U 495	Monroe/Adams Corridor Crosswalk Improvements	Magnolia Dr. and Monroe St.	Magnolia Dr. and Monroe St.	Leon	Pedestrian Crosswalk Improver
U 496	Monroe/Adams Corridor Crosswalk Improvements	Taeger St. and Monroe St.	Taeger St. and Monroe St.	Leon	Pedestrian Crosswalk Improver
U 497	Monroe/Adams Corridor Crosswalk Improvements	Palmetto St. and S. Adams St.	Palmetto St. and S. Adams St.	Leon	Pedestrian Crosswalk Improver
U 498	Monroe/Adams Corridor Crosswalk Improvements	Lincoln St. and S. Adams St.	Lincoln St. and S. Adams St.	Leon	Pedestrian Crosswalk Improver
U 499	Monroe/Adams Corridor Crosswalk Improvements	Kestner St. and S. Adams St.	Kestner St. and S. Adams St.	Leon	Pedestrian Crosswalk Improver
U 500	Monroe/Adams Corridor Crosswalk Improvements	Bronough St. and Van Buren St.	Bronough St. and Van Buren St.	Leon	Pedestrian Crosswalk Improver
U 501	Monroe/Adams Corridor Crosswalk Improvements	Duval St. and Van Buren St.	Duval St. and Van Buren St.	Leon	Pedestrian Crosswalk Improver
U 502	Monroe/Adams Corridor Crosswalk Improvements	Van Buren St. and S. Adams St.	Van Buren St. and S. Adams St.	Leon	Pedestrian Crosswalk Improver
U 503	Monroe/Adams Corridor Crosswalk Improvements	FAMU Way and Duval St.	FAMU Way and Duval St.	Leon	Pedestrian Crosswalk Improver
U 504	Monroe/Adams Corridor Crosswalk Improvements	Oakland St. and S. Adams St.	Oakland St. and S. Adams St.	Leon	Pedestrian Crosswalk Improver
U 505	Monroe/Adams Corridor Crosswalk Improvements	Bronough and Harrison St.	Bronough and Harrison St.	Leon	Pedestrian Crosswalk Improver
U 506	Monroe/Adams Corridor Crosswalk Improvements	Harrison St. and S. Adams St.	Harrison St. and S. Adams St.	Leon	Pedestrian Crosswalk Improver
U 507	Monroe/Adams Corridor Crosswalk Improvements	Pershing St. and S. Adams St.	Pershing St. and S. Adams St.	Leon	Pedestrian Crosswalk Improver
U 508	Monroe/Adams Corridor Crosswalk Improvements	Jennings St. and S. Adams St.	Jennings St. and S. Adams St.	Leon	Pedestrian Crosswalk Improver
U 509	Monroe/Adams Corridor Crosswalk Improvements	Osceola St. and S. Adams St.	Osceola St. and S. Adams St.	Leon	Pedestrian Crosswalk Improver
U 510	Monroe/Adams Corridor Crosswalk Improvements	Perkins St. and S. Adams St.	Perkins St. and S. Adams St.	Leon	Pedestrian Crosswalk Improver
U 511	Monroe/Adams Corridor Crosswalk Improvements	Young St. and S. Adams St.	Young St. and S. Adams St.	Leon	Pedestrian Crosswalk Improver
U 512	Monroe/Adams Corridor Crosswalk Improvements	Barbourville Dr. and S. Adams St.	Barbourville Dr. and S. Adams St.	Leon	Pedestrian Crosswalk Improver
U 513	Monroe/Adams Corridor Crosswalk Improvements	Palmer Ave. and S. Adams St.	Palmer Ave. and S. Adams St.	Leon	Pedestrian Crosswalk Improver
U 514	Monroe/Adams Corridor Crosswalk Improvements	S. Adams and Bronough Split	S. Adams and Bronough Split	Leon	Pedestrian Crosswalk Improver
U 515	Monroe/Adams Corridor Crosswalk Improvements	Jennings St. and Monroe St.	Jennings St. and Monroe St.	Leon	Pedestrian Crosswalk Improver
U 516	Monticello Dr. Sidewalks	Tharpe St.	Monroe St.	Leon	Sidewalks
U 517	Mossy Creek Lane	Grove Park Dr.	east Orange Avenue	Leon	Shared Lane Markings

## Projects Under \$300,000

Project Number	Project Name	From	To	Government	Improvement
U 518	Mulberry Ave Sidewalks	Old Bainbridge Rd.	Maplewood Dr.	Leon	Add Sidewalks
U 519	Myers Park Dr. Sidewalks	Suwannee St.	Apalachee Pkwy	Leon	Add Sidewalks
U 520	N Calhoun St. Sidewalks	E Brevard. St.	Thomasville Rd.	Leon	Add Sidewalks
U 521	N Macomb St. Sidewalks	W Brevard. St.	W 4th Ave	Leon	Add Sidewalk
U 522	N Ridge Rd. Sidewalks	Creek Rd.	Blue Jay Dr.	Leon	Add Sidewalks
U 523	N Settlers Blvd Sidewalks	Fred George Rd.	End of Rd.	Leon	Add Sidewalks
U 524	Nabb Rd.	500' south of Rich Farm Rd.	Buck Lake Rd.	Leon	Add Sidewalks
U 525	Natural Bridge Rd.	Old Woodville Rd.	Woodville Highway	Leon	Sidewalk
U 526	Natural Bridge Rd.	Woodville Highway	Taff Rd.	Leon	Add Sidewalks
U 527	North Monroe St.	Clara Key Blvd	Harriet Drive	Leon	Add Sidewalks
U 528	North Settler's Blvd	Fred George Rd.	Dead end of North Settler's Blvd	Leon	Add Sidewalks
U 529	Northwest Passage Sidewalks	Capital Circle NW	Dead end	Leon	Add Sidewalks
U 530	Northwood Trail	10th Ave	Boone Blvd	Leon	Shared Use Path
U 531	Oak ridge Rd. Bike Lanes	Woodville Hwy	Crawfordville Hwy	Leon	Bike Lanes
U 532	Oakland Ave Sidewalks	S Adams St.	Meridian St.	Leon	Add Sidewalks
U 533	Old Bainbridge Rd.	Brevard. St.	Georgia St.	Leon	Add Sidewalk
U 534	Old Bainbridge Rd.	Brevard. St.	Georgia St.	Leon	Add Sidewalk
U 535	Old St. Augustine Bike Facilities	Southwood Plantation Rd.	Rd. end	Leon	Bike Improvements
U 536	Old St. Augustine Bike Facilities	CCSE	Southwood Plantation Rd.	Leon	Bike Improvements
U 537	Old St. Augustine Rd.	Blair St.one Rd.	Paul Russell Rd.	Leon	Add Sidewalk
U 538	Old St. Augustine Rd.	Paul Russell Rd.	Executive Center Circle Drive	Leon	Add Sidewalk
U 539	Old St. Augustine Rd.	Executive Center Circle Drive	Capital Circle Southeast	Leon	Add Sidewalk
U 540	Old St. Augustine Rd.	Indianhead Drive	Blair St.one Rd.	Leon	Add Sidewalk
U 541	Osceola St. Sidewalks	MLK Jr Blvd	S Adams St.	Leon	Add Sidewalks
U 542	Osceola St. Sidewalks	Flipper St.	Wahnish Way	Leon	Add Sidewalks
U 543	Ox Bottom Manor Sidewalks	Ox Bottom Manor Sidewalks	Ox Bottom Manor Sidewalks	Leon	Add Sidewalks
U 544	Ox Bottom Manor Sidewalks	Ox Bottom Manor Sidewalks	Ox Bottom Manor Sidewalks	Leon	Add Sidewalks
U 545	Ox Bottom Manor Sidewalks	Ox Bottom Manor Sidewalks	Ox Bottom Manor Sidewalks	Leon	Add Sidewalks
U 546	Ox Bottom Manor Sidewalks	Ox Bottom Manor Sidewalks	Ox Bottom Manor Sidewalks	Leon	Add Sidewalks
U 547	Ox Bottom Manor Sidewalks	Ox Bottom Manor Sidewalks	Ox Bottom Manor Sidewalks	Leon	Add Sidewalks
U 548	Ox Bottom Manor Sidewalks	Ox Bottom Manor Sidewalks	Ox Bottom Manor Sidewalks	Leon	Add Sidewalks
U 549	Ox Bottom Manor Sidewalks	Ox Bottom Manor Sidewalks	Ox Bottom Manor Sidewalks	Leon	Add Sidewalks
U 550	Ox Bottom Manor Sidewalks	Ox Bottom Manor Sidewalks	Ox Bottom Manor Sidewalks	Leon	Add Sidewalks
U 551	Ox Bottom Manor Sidewalks	Ox Bottom Manor Sidewalks	Ox Bottom Manor Sidewalks	Leon	Add Sidewalks
U 552	Ox Bottom Manor Sidewalks	Ox Bottom Manor Sidewalks	Ox Bottom Manor Sidewalks	Leon	Add Sidewalks
U 553	Ox Bottom Manor Sidewalks	Ox Bottom Manor Sidewalks	Ox Bottom Manor Sidewalks	Leon	Add Sidewalks
U 554	Ox Bottom Manor Sidewalks	Ox Bottom Manor Sidewalks	Ox Bottom Manor Sidewalks	Leon	Add Sidewalks
U 555	Ox Bottom Manor Sidewalks	Ox Bottom Manor Sidewalks	Ox Bottom Manor Sidewalks	Leon	Add Sidewalks
U 556	Ox Bottom Manor Sidewalks	Ox Bottom Manor Sidewalks	Ox Bottom Manor Sidewalks	Leon	Add Sidewalks
U 557	Ox Bottom Manor Sidewalks	Ox Bottom Manor Sidewalks	Ox Bottom Manor Sidewalks	Leon	Add Sidewalks
U 558	Ox Bottom Manor Sidewalks	Ox Bottom Manor Sidewalks	Ox Bottom Manor Sidewalks	Leon	Add Sidewalks
U 559	Ox Bottom Manor Sidewalks	Ox Bottom Manor Sidewalks	Ox Bottom Manor Sidewalks	Leon	Add Sidewalks
U 560	Ox Bottom Manor Sidewalks	Ox Bottom Manor Sidewalks	Ox Bottom Manor Sidewalks	Leon	Add Sidewalks
U 561	Ox Bottom Manor Sidewalks	Ox Bottom Manor Sidewalks	Ox Bottom Manor Sidewalks	Leon	Add Sidewalks
U 562	Ox Bottom Manor Sidewalks	Ox Bottom Manor Sidewalks	Ox Bottom Manor Sidewalks	Leon	Add Sidewalks
U 563	Ox Bottom Manor Sidewalks	Ox Bottom Manor Sidewalks	Ox Bottom Manor Sidewalks	Leon	Add Sidewalks
U 564	Ox Bottom Manor Sidewalks	Ox Bottom Manor Sidewalks	Ox Bottom Manor Sidewalks	Leon	Add Sidewalks

## Projects Under \$300,000

## ATTACHMENT 7

Project Number	Project Name	From	To	Government	Improvement
U 565	Ox Bottom Manor Sidewalks	Ox Bottom Manor Sidewalks	Ox Bottom Manor Sidewalks	Leon	Add Sidewalks
U 566	Ox Bottom Manor Sidewalks	Ox Bottom Manor Sidewalks	Ox Bottom Manor Sidewalks	Leon	Add Sidewalks
U 567	Ox Bottom Manor Sidewalks	Ox Bottom Manor Sidewalks	Ox Bottom Manor Sidewalks	Leon	Add Sidewalks
U 568	Palmer Ave Sidewalks	MLK Jr. Blvd	S Adams St.	Leon	Add Sidewalks
U 569	Palmer Ave Sidewalks	MLK Jr Blvd	Meridian St.	Leon	Add Sidewalks
U 570	Palmetto St. Sidewalks	MLK Jr Blvd	S Adams St.	Leon	Add Sidewalks
U 571	Park St. Sidewalks	Calhoun St.	Meridian St.	Leon	Add Sidewalks
U 572	Park St. Sidewalks	Brower. St.	Goodbody Ln	Leon	Add Sidewalks
U 573	Parkridge Sidewalks	Bragg Dr.	Ryco Dr.	Leon	Add Sidewalks
U 574	Pasco St. Sidewalks	Weis St.	Orange Ave	Leon	Add Sidewalks
U 575	Paul Dirac Dr. Sidewalks east Side	Orange Avenue	E Paul Dirac Dr.	Leon	Add Sidewalks
U 576	Paul Dirac Dr. Sidewalks west Side	Orange Avenue	E Paul Dirac Dr.	Leon	Add Sidewalks
U 577	Paul Dirac Sidewalks	Levy Rd.	Paul Dirac	Leon	Sidewalks
U 578	Paul Russel Rd. Sidewalks	Adams St.	English Ln	Leon	Add Sidewalks
U 579	Paul Russel Rd. Sidewalks	Monday Rd.	Apalachee Pkwy	Leon	Add Sidewalks
U 580	Paul Russel Rd. Sidewalks	English Ln	BlairSt.one Rd.	Leon	Add Sidewalks
U 581	Pedestrian and Bicycle Connections	Thomasville Rd.	Subdivision to the west	Leon	Sidewalk/Trail
U 582	Pedrick Rd.	Existing Crosswalk	Existing Sidewalk	Leon	Add Sidewalks
U 583	Pensacola St. Sidewalks	Woodward. Ave	College of Law	Leon	Sidewalks
U 584	Pensacola St. Widen and Bicycle/Pedestrian	CCNW	Appleyard.	Leon	Widen and Bicycle/Pedestrian
U 585	Pepper St. Sidewalks	Lipona St.	Lake Bradford	Leon	Add Sidewalks
U 586	Perkins Rd.	Point View Dr.	Roweling Oaks Court	Leon	Add Sidewalks
U 587	Perkins Rd. Sidewalks	Old Bainbridge Rd.	Monroe St.	Leon	Add Sidewalks
U 588	Perkins St. Sidewalks	Gadsden St.	Meridian St.	Leon	Sidewalks
U 589	Pershing St. Pedestrian Improvements	S. Adams St.	Meridian St.	Leon	Sidewalks and Lighting
U 590	Piedmont Dr. Sidewalks	Meridian Rd.	Thomasville Rd.	Leon	Add Sidewalks
U 591	Pisgah Church Rd.	Grenville Rd.	560 ft. east of Grenville Rd.	Leon	Add Sidewalks
U 592	Polk St. Sidewalks	Meridian St.	Orange Ave	Leon	Add Sidewalks
U 593	Pottsdamer St. Sidewalks	Callen St.	E Paul Dirac Dr.	Leon	Add Sidewalk
U 594	Pottsdamer St. Sidewalks	Callen St.	Lake Bradford Rd.	Leon	Add Sidewalks
U 595	Preston St. Sidewalks	Clay Lane	Basin St.	Leon	Add Sidewalk
U 596	Pricilla Ln Sidewalks	Brighton Rd.	End	Leon	Add Sidewalks
U 597	Pullen St. Sidewalks	Fred Smith Rd.	Callaway	Leon	Add Sidewalks
U 598	Putnam Dr. Sidewalks	Dantzler St.	Country Club Dr.	Leon	Add Sidewalks
U 599	Putnam Dr. Sidewalks	Meridian St.	Dantzler St.	Leon	Add Sidewalks
U 600	Putnam Dr. Sidewalks	S Adams St.	Meridian St.	Leon	Add Sidewalks
U 601	Railroad. Sq. Bike Parking	Railroad. Square	Railroad. Square	Leon	Bike Parking
U 602	Ramsgate Dr. Sidewalks	Foxcroft Dr.	Foxcroft Dr.	Leon	Add Sidewalks
U 603	Rankin Ave Sidewalks	Jackson Bluff	Orange Ave	Leon	Add Sidewalks
U 604	Raymond Diehl Sidewalks to Killarney Way	Hadley Rd.	Olson Rd.	Leon	Add Sidewalks
U 605	Redbud Ave Sidewalks	Blackwood Ave	Yaupon Dr.	Leon	Add Sidewalks
U 606	Richardson Rd. Sidewalks	Apalachee Pkwy	Hays Mill Rd.	Leon	Sidewalks
U 607	Richview Rd. Sidewalks/Bike Lanes	Apalachee Pkwy	Park Ave	Leon	Add Sidewalks/Bike Lanes
U 608	Ridge Rd. east Sidewalks	Ridge Haven Rd.	Thomasville Rd.	Leon	Add Sidewalks
U 609	Ridge Rd. Sidewalks	Springsax Rd.	Creek Dr.	Leon	Add Sidewalks
U 610	Ridge Rd. west Sidewalks	Toucan Dr.	Ridge Haven Rd.	Leon	Add Sidewalks
U 611	Ridgeway St.	Eisenhower St.	Harris St.	Leon	Add Sidewalks

## Projects Under \$300,000

Project Number	Project Name	From	To	Government	Improvement
U 612	Riggins Rd. Sidewalks	Mahan Dr.	Aster Way	Leon	Add Sidewalks
U 613	Roberts / Chaires	Green Oak Drive	Capitola Rd.	Leon	Add Sidewalk
U 614	Roberts Ave Sidewalks	Rankin	Mabry	Leon	Sidewalks
U 615	Roberts Avenue	Paul Dirac Drive	Iamonia St.	Leon	Add Sidewalks
U 616	Roberts Rd. Sidewalks	Mabry St.	Iamonia St.	Leon	Add Sidewalks
U 617	Rosemary Terrace Sidewalks	Yaupon Dr.	Tupelo Terrace	Leon	Add Sidewalks
U 618	Roswell Dr. Sidewalks	Brooks St.	Rankin Ave	Leon	Add Sidewalks
U 619	Royal Oaks Dr. Sidewalks	Thomasville Rd.	Forsythe Way	Leon	Add Sidewalks
U 620	S Blair St. one Rd. Sidewalks	Apalachee Parkway	Governors Square Blvd	Leon	Add Sidewalk
U 621	S Magnolia Drive	Chowkeebin Nene	Circle Drive	Leon	Add Sidewalks
U 622	S Magnolia Drive	Diamond St.	Country Club Drive	Leon	Add Sidewalks
U 623	S Ride Sidewalks	Thomasville Rd.	Meridian Rd.	Leon	Add Sidewalks
U 624	Sabra Dr. Sidewalks	Skyland Dr.	Vincent Dr.	Leon	Add Sidewalks
U 625	San Luis Rd.	Mission Rd.	Tharpe St.	Leon	Add Sidewalks
U 626	San Luis Rd. Sidepath	Inside Mission San Luis Park	Inside Mission San Luis Park	Leon	Shared Use Path
U 627	Saxson St. Sidewalks	Floral St.	Campbell St.	Leon	Add Sidewalks
U 628	Seminole Dr. Sidewalks	Lafayette St.	Magnolia Dr.	Leon	Add Sidewalks
U 629	Seminole Drive	east Magnolia Drive	Santa Rosa Drive	Leon	Shared Lane Markings
U 630	Shamar. Drive	Canyon Creek Rd.	Bur Oak Drive	Leon	Add Sidewalks
U 631	Shamar. Oak Blvd Bike Route			Leon	Bike Route
U 632	Shamrock St. Sidewalks	Cahir Dr.	McLaughlin Dr.	Leon	Add Sidewalks
U 633	Shamrock St. Sidewalks	McLaughlin Dr.	Centerville Rd.	Leon	Add Sidewalks
U 634	Shannon Lakes Dr. Sidewalks	Shamrock St.	McLaughlin Dr.	Leon	Add Sidewalks
U 635	Sharer Rd.	Approx. 234' south of Sandy Drive	Lakeshore Drive	Leon	Add Sidewalks
U 636	Sharon Rd. Sidewalks	Skyland Dr.	Fairlane Rd.	Leon	Add Sidewalks
U 637	Shelfer Rd. - Ross Rd. to Crawfordville Hwy	Ross Rd.	Crawfordville Highway	Leon	Add Sidewalk
U 638	Sherborne Rd.	Old Bainbridge Rd.	Rockingham Rd.	Leon	Add Sidewalks
U 639	Shop Connection	Mosswood Chase	Silver Moon Dr.	Leon	Sidewalk
U 640	Skylark Ave Sidewalks	Falcon Dr.	Lakewood Dr.	Leon	Add Sidewalks
U 641	Skyview Drive	Point View Dr.	Dead End	Leon	Add Sidewalks
U 642	Sleepy Hollow	Rogers Circle	Ox Bow Way	Leon	Add Sidewalks
U 643	Solana Ave Sidewalks	San Luis Rd.	Mission Rd.	Leon	Add Sidewalks
U 644	Southside Gateway Enrichment Sidewalks	Ross Rd.	Shelfer Rd.	Leon	Sidewalks
U 645	Southwood Dr. Sidewalks	eastwood Dr.	Orange Ave	Leon	Add Sidewalks
U 646	Southwood Secondary Sidewalk Trail	Internal Southwood Sidewalk Trail	Internal Southwood Sidewalk Trail	Leon	Sidewalk
U 647	Southwood Trail	Proposed Tram Rd. Greenway Trail	Proposed Segment 2B - Southwood	Leon	Shared Use Path
U 648	Springhill Rd.	Orange Avenue	Lake Bradford Rd.	Leon	Add Sidewalk
U 649	Springfax Rd. Sidewalks/Bike Lanes	Springhill Rd.	Pasco St.	Leon	Add Sidewalks/Bike Lanes
U 650	St. Augustine Sidewalks	CCSE	Southwood Plantation Rd.	Leon	Sidewalks
U 651	St. Augustine Sidewalks	Railroad. Ave	Duval St.	Leon	Sidewalks
U 652	St. Augustine Sidewalks	Woodward.	S Macomb	Leon	Sidewalks
U 653	St. Marks Connector	Gaines St.	Lake Bradford Rd.	Leon	Shared Use Path
U 654	St. Marks Trail Connector	St. Marks Trail	FSU	Leon	Multi-Use Trail
U 655	St. one Rd. Sidewalks	Old Bainbridge Rd.	Lakeshore Dr.	Leon	Add Sidewalks
U 656	St. one Valley Way Sidewalks/Bike Improvements	Gaines St.	End	Leon	Sidewalks/Bike Improvements
U 657	Stanley Ave Sidewalks	Cates Ave	Roswell Dr.	Leon	Add Sidewalks
U 658	Stoneler Rd.	Snoopy Lane	Widgeon Way	Leon	Sidewalk



## Projects Under \$300,000

## ATTACHMENT 7

Project Number	Project Name	From	To	Government	Improvement
U 659	Stoney Creek Way	Fox Bridge Way	Pedrick Rd.	Leon	Add Sidewalks
U 660	Stony Creek Way Sidewalks	Pedrick Rd.	Fox Bridge Way	Leon	Add Sidewalks
U 661	Summerbrooke Dr. Sidewalks	Meridian Rd.	Heritage Ridge Rd.	Leon	Add Sidewalks
U 662	Summerbrooke Dr. Sidewalks	Heritage Ridge Rd.	Hill Roost. Rd.	Leon	Add Sidewalks
U 663	Summerbrooke Dr. Sidewalks	Hill Roost. Rd.	Preservation Rd.	Leon	Add Sidewalks
U 664	Sunset Ln Sidewalks	Skyland Dr.	Fairlane Rd.	Leon	Add Sidewalks
U 665	Taeger St. Sidewalks	Monroe St.	Wallis St.	Leon	Sidewalks and Lighting
U 666	Tallow Pt Rd. Sidewalks	Shannon Lakes Dr. E	End	Leon	Add Sidewalks
U 667	Tamarack Dr. Sidewalks	Redbud Ave	Cheswood Ave	Leon	Add Sidewalks
U 668	Tanglewood Terrace Sidewalks	Rosemary Terrace	Woodlawn Dr.	Leon	Add Sidewalks
U 669	Tartary Dr. Sidewalks	Orange Ave	Castlewood Dr.	Leon	Add Sidewalks
U 670	Taylor St.	St. Marks Historic Railroad. State Trail	Taylor St.	Leon	Add Sidewalks
U 671	Taylor St. Sidewalks	St. Marks St.	Saxon St.	Leon	Add Sidewalks
U 672	Tekesta Sidewalks	Bannerman Rd.	Deer Lake	Leon	Sidewalks
U 673	Tennessee St.	Aenon Church Rd.	Lukeman Lane	Leon	Sidewalk
U 674	Tennessee St. Bike Intersection Improvements	Dixie Dr.	FSU	Leon	Bike Intersection Improvement
U 675	Tennessee St. Resurfacing	Ochlockonee River		Leon	Roadway Improvement
U 676	Terrace St. Sidewalks	Miccosukee Rd.	9th Ave	Leon	Sidewalks
U 677	Texas St. Sidewalks	Polk Dr.	Putnam Dr.	Leon	Add Sidewalks
U 678	Tharpe St.	Mission Rd.	Burns Drive	Leon	Add Sidewalk
U 679	Tharpe St.	Trimble Rd.	Valley Green Drive	Leon	Add Sidewalk
U 680	Tharpe St.	Capital Circle Northwest	Max Drive	Leon	Add Sidewalk
U 681	Tharpe St.	Old Bainbridge Rd.	925 ft. east of Old Bainbridge Rd	Leon	Add Sidewalk
U 682	Tharpe St.	east side of Falcon Crest St.	west end of sidewalk Terminus,	Leon	Sidewalk Extension
U 683	Tharpe St.	east side of Mission Rd.	west side of Ivan Drive	Leon	Sidewalk Extension
U 684	Thomasville Rd. Landscaping	Georgia State Line	Iamonia Cutoff	Leon	Roadway Improvement
U 685	Thomasville Sharrows	9th Ave	Meridian Rd.	Leon	Sharrow
U 686	Timberlane Rd.	Thomasville Rd.	Capital Circle Northeast	Leon	Add Sidewalk
U 687	Timberlane Rd.	Martin Hurst. Rd.	Market St.	Leon	Sidewalk Curb
U 688	Timberlane Rd. - Market St. to Thomasville Rd.	Market St.	Thomasville Rd.	Leon	Add Sidewalk
U 689	Timberlane Rd. - Meridian St. to Thomasville Rd.	Meridian St.	Thomasville Rd.	Leon	Add Sidewalk
U 690	Timberlane School Rd.	Timberlane Rd.	Oak Plantation Rd.	Leon	Add Sidewalk
U 691	Timberlane School Rd.	Timberlane Rd.	Live Oak Plantation Rd.	Leon	Add Sidewalks
U 692	Tower Rd.	Rivers Landing Drive	Gadsden/Leon County Line	Leon	Sidewalk
U 693	Tower Rd.	Rivers Landing Drive	John Boy Lane	Leon	Sidewalk
U 694	Tower Rd.	Russel Pond Lane	Existing sidewalk 400 ft. to the	Leon	Sidewalk
U 695	Tower Rd.	Capital Circle Northwest	Existing sidewalk 935 ft. to the	Leon	Sidewalk
U 696	Trail Connection	9th Avenue	4th Avenue	Leon	Multi-use trail
U 697	Trail Connection - Lake Ella to Publix	Legion St.	Lake Ella Publix	Leon	Multi-use trail
U 698	Trimble Rd. Sidewalks	Hartsfield Rd.	Tharpe St.	Leon	Add Sidewalks
U 699	Tupelo Terrace Sidewalks	Rosemary Terrace	Alder Dr.	Leon	Add Sidewalks
U 700	Valley Green Connector Trail	Vega Drive	San Pedro Avenue	Leon	Shared Use Path
U 701	Valley Rd. Sidewalks	Belmont Rd.	Inglewood Dr.	Leon	Add Sidewalks
U 702	Vassar Rd. Sidewalks	Whitney Dr.	Raymond Diehl Rd.	Leon	Add Sidewalks
U 703	Velda Dairy Rd. Sidewalks	Thomasville Rd.	Tredington Park Dr.	Leon	Add Sidewalks
U 704	Victory Garden Dr. Sidewalks	E Park Ave	Apalachee Pkwy	Leon	Add Sidewalks
U 705	Village Sq. Sidewalks	Killearn Center Blvd	Maclay Blvd	Leon	Sidewalks

## Projects Under \$300,000

Project Number	Project Name	From	To	Government	Improvement
U 706	Village Square Blvd. Sidewalk Extension	Financial Plaza	Thomasville Rd.	Leon	Sidewalk
U 707	Village Square Sidewalks	Thomasville Rd.	Killearn Center Blvd	Leon	Add Sidewalks
U 708	Villamore St. Sidewalks	Eisenhower St.	Dale St.	Leon	Add Sidewalks
U 709	Vinkara Dr. Sidewalks	Hartsfield Rd.	Sabra Dr.	Leon	Add Sidewalks
U 710	Vinnedge Ride Sidewalks	Meridian Rd.	Ruadh Dr.	Leon	Add Sidewalks
U 711	Volusia St. Sidewalks	Joe Luis St.	Old Bainbridge Rd.	Leon	Add Sidewalks
U 712	Voncile Ave Sidewalks	Joyner Rd.	Dead end	Leon	Add Sidewalks
U 713	W 4th Ave Sidewalk	Old Bainbridge Rd.	N Macomb St.	Leon	Add Sidewalk
U 714	W 7th Ave Sidewalks	N Bronough St.	N Duval St.	Leon	Add Sidewalks
U 715	W Indianhead Dr. Sidewalks	Apakin Nene	Wekewa Nene	Leon	Add Sidewalks
U 716	Wahanish Way Sidewalks	FAMU Way	Osceola St.	Leon	Sidewalks
U 717	Wahnish Way	DuPont Dr.	S of Orange Avenue	Leon	Add Sidewalks
U 718	Wahnish Way Sidewalks	Orange Ave	Dupont Dr.	Leon	Add Sidewalks
U 719	Walcott St. Sidewalks	Coleman Ave	Lake Bradford Rd.	Leon	Add Sidewalks
U 720	Wallis St. Sidewalks	Adams St.	Lois Ln	Leon	Add Sidewalks
U 721	Wallis St. Sidewalks	Dantzler St.	Brighton Rd.	Leon	Add Sidewalks
U 722	Water St. Sharrows	Bullock Ln	US 90	Leon	Sharrow
U 723	Waverley Rd. Sidewalks	Meridian Rd.	Thomasville Rd.	Leon	Add Sidewalks
U 724	Wekewa Nene Sidewalks	Indianhead Dr.	Chuli Nene	Leon	Add Sidewalks
U 725	westway Rd. Sidewalks	Crawfordville Hwy	CCSW	Leon	Add Sidewalk
U 726	Wheatley Rd. Sidewalks	Tanner Dr.	Deand end	Leon	Add Sidewalks
U 727	Whirlaway Trail	Shannon Lakes	Pimlico Drive	Leon	Sidewalk
U 728	Wies St. Sidewalks	Holton St.	Pasco St.	Leon	Add Sidewalks
U 729	Woodlawn Dr. Sidewalks	Yaupon Dr.	Mulberry Ave	Leon	Add Sidewalks
U 730	Woodville Hwy widening and sidewalks	Paul Russel Rd.	Capital Circle SE	Leon	Add Sidewalks
U 731	Woodville Sidewalks Rhodes Cemetery - Hickory			Leon	Sidewalk
U 732	Woodward. Ave Sidewalks	St. Augustine St.	Gaines St.	Leon	Add Sidewalks
U 733	Woodward. Ave Sidewalks	Alabama St.	Brevard. St.	Leon	Sidewalks
U 734	Woodward. Ave Sidewalks	Tennessee St.	Brevard. St.	Leon	Sidewalks
U 735	Yaeger St. Sidewalks	Monroe St.	End	Leon	Add Sidewalks
U 736	Yaupon Dr. Sidewalks	Redbud Ave	Old Bainbridge Rd.	Leon	Add Sidewalks
U 737	Young St. Sidewalks	MLK Jr. Blvd	S Adams St.	Leon	Add Sidewalks
U 738	US 90 Residential	southeast of Dover Rd.	Dupont Rd.	Midway	Add Sidewalk
U 739	Gulf St.	Park Avenue	Municipal Avenue	Sopchoppy	Add Sidewalk
U 740	Municipal Avenue	Gulf St.	Rose St.	Sopchoppy	Add Sidewalk
U 741	Park Avenue	Gulf St.	Smittys Place	Sopchoppy	Add Sidewalk
U 742	Yellow Jacket Avenue	Gulf St.	Mill St.	Sopchoppy	Add Sidewalk
U 743	Boardwalk from St. Marks Trail to San Marcos	San Marcos	St. Marks Trail	St. Marks	
U 744	Port Leon Drive	Riverside Dr.	St. Marks Refinery Rd.	St. Marks	Sidewalks
U 745	Shell Island Rd.	Port Leon Drive	Coast. Charter School	St. Marks	Add sidewalks
U 746	St. Marks Park	Add bicycle racks	Add bicycle racks	St. Marks	Bicycle Facilities
U 747	Wakulla Park	Add bicycle racks	Add bicycle racks	St. Marks	Bicycle Facilities
U 748	Arran Rd.	Crawfordville Highway	475 ft. west of Lura Lane	Wakulla	Add Sidewalk
U 749	Azalea Dr.	Myrtle Avenue	Wakulla-Arran Rd.	Wakulla	Add Sidewalk
U 750	Azalea Dr.	Oak St.	Myrtle Avenue	Wakulla	Add Sidewalk
U 751	Bloxham Cutoff Bike Lanes	Leon County	US 98	Wakulla	Bike Lanes
U 752	Bream Fountain Rd.	Crawfordville Highway	Rehwinkel Drive	Wakulla	Add Sidewalk

## Projects Under \$300,000

## ATTACHMENT 7

Project Number	Project Name	From	To	Government	Improvement
U 753	Cedar Ave	Pine Way St.	Crawfordville Highway	Wakulla	Add Sidewalk
U 754	Cherry St.	Oak St.	Azalea Drive	Wakulla	Add Sidewalk
U 755	Cottonwood/Hickory/Mimos St.	Crawfordville Highway	Crawfordville Highway	Wakulla	Add Sidewalk
U 756	Dispennette Dr.	Dogwood Drive	Shadeville Rd.	Wakulla	Add Sidewalk
U 757	Dogwood Dr.	Pine Way St.	Ochlockonee St.	Wakulla	Add Sidewalk
U 758	E Dogwood Dr.	Crawfordville Highway	Dispennette Drive	Wakulla	Add Sidewalk
U 759	Feli Way	Shadeville Rd.	Lower Bridge Rd.	Wakulla	Add Sidewalk
U 760	Harvey Pitman St.	Mimosa St.	Trice Lane	Wakulla	Add Sidewalk
U 761	Ivan Church Rd.	100 ft. north of Birdie Gate Drive	Crawfordville Highway	Wakulla	Add Sidewalk
U 762	Mary Ave	Crawfordville Highway	Dispennette Drive	Wakulla	Add Sidewalk
U 763	MLK Jr Blvd	Crawfordville Highway	Inez Drive	Wakulla	Add Sidewalk
U 764	MLK Jr. Blvd Resurfacing	US 319	US 98	Wakulla	Roadway Improvement
U 765	Myrtle Ave	Oak St.	Crawfordville Highway	Wakulla	Add Sidewalk
U 766	Oak St.	Michael Drive	Cedar Avenue	Wakulla	Add Sidewalk
U 767	Ochlockonee St.	Arran Rd.	Cedar Avenue	Wakulla	Add Sidewalk
U 768	Rehwinkel Rd.	Lower Bridge Rd.	Dana Drive	Wakulla	Add Sidewalk
U 769	Sabal Palm Dr.	Pine Way St.	Ochlockonee St.	Wakulla	Add Sidewalk
U 770	Smith Creek Rd. Resurfacing	Sopchoppy	Leon County Line	Wakulla	Roadway Improvement
U 771	Spring Creek	Bloxham Cutoff	Crawfordville Highway	Wakulla	Bike Lanes
U 772	Taff Dr.	Crawfordville Highway	Trice Lane	Wakulla	Add Sidewalk
U 773	Trice Ln	Wakulla-Arran Rd.	Shadeville Rd.	Wakulla	Add Sidewalk
U 774	US 98 Resurfacing	Franklin County Line	Spring Creek Hwy	Wakulla	Roadway Improvement
U 775	Wakulla Arran Rd.	Crawfordville Highway	Songbird. Avenue	Wakulla	Add Sidewalk
U 776	Wakulla-Arran Rd. Sidewalks	US 319	Cajer Posey	Wakulla	Sidewalks
U 777	Lorene St. Sidewalks	Jefferson St.	St. Augustine		Add Sidewalks

## Transit Projects

## ATTACHMENT 8

Project Number	Project Name	From	To	Government	Improvement
T 1	Gadsden Buss Routes	Quincy	All cities in Gadsden County	Gadsden	Transit
T 2	Apalachee Pkwy Bus Service	CCSE	WW Kelly	Leon	Transit
T 3	Baum Rd. Transit	Needs to be Identified	Needs to be Identified	Leon	Transit
T 4	Blountstown Hwy Transit	Needs to be Identified	Needs to be Identified	Leon	Transit
T 5	Buck Lake Transit	Identify new routes	Identify new routes	Leon	Transit
T 6	Bus Stop addition	In front of Publix	In front of Publix	Leon	Transit
T 7	Bus Stop improvement	Needs to be Identified	Needs to be Identified	Leon	Transit
T 8	Bus Stop improvement	Needs to be Identified	Needs to be Identified	Leon	Transit
T 9	Bus Stop improvements	Needs to be Identified	Needs to be Identified	Leon	Transit
T 10	Chaires Transit	Needs to be Identified	Needs to be Identified	Leon	Transit
T 11	Identify new transit routes in Tallahassee	Identify new routes	Enhance existing routes	Leon	Transit
T 12	Rez Bus Connection	Rez	FSU	Leon	Transit
T 13	TLH Transit Connection	Needs to be Identified	Needs to be Identified	Leon	Transit
T 14	Woodville Transit Service	Identify new routes	Identify new routes	Leon	Transit
T 15	Wakulla Bus Routes	Crawfordville	Wakulla Places	Wakulla	Transit
T 16	Wakulla/US 319 Bus Service	Tallahassee	Wakulla	Wakulla	Transit
T 17	Bannerman Bus Route	Expand Routes	Expand Routes		Transit
T 18	Canopy Route to BRT	Canopy Route	Canopy Route		Transit
T 19	Gadsden/Leon Connection	Quincy	Tallahassee		Transit
T 20	Governors Sq. Blvd Transit	Magnolia	BlairSt.one		Transit
T 21	Improve transit mobility downtown	FSU/Law School/Midtown	FSU/Law School/Midtown		Transit
T 22	Jefferson Park and Ride Lot	Monticello	Monticello		Transit
T 23	Leon/Jefferson Connection	Tallahassee	Monticello		Transit
T 24	Light Rail Line	Downtown/midtown/campuses	Downtown/midtown/campuses		Transit
T 25	Miccosukee Bus Service	Dempsey Mayo	Crump Rd.		Transit
T 26	Tallahassee Havana Connection	Expand Routes	Expand Routes		Transit
T 27	Thomasville Rd. Transit	Expand Routes	Expand Routes		Transit
T 28	Transit Service Throughout Jefferson County	Jefferson County	Jefferson County		Transit

Needs Plan Roadway Projects  
Sorted by Score

Project Number	Project Name	From	To	Strategy	County	Length (miles)	Phase Complete	Accessibility	Adopted Plan	Growth Center	Environment	Social	Gateway	R Safety	R Support	R Congestion	R Transit	R SIS	R Evacuation	Total
RD 1	Woodville Hwy	Capital Circle SE	Gaile Ave	Roadway and Multimodal Improvements	Leon	1.6	100	60	50	30	30	10	10	75	60	40	20	0	5	490
RD 2	Capital Circle Southwest*	Springhill Rd	Orange Ave	Roadway and Multimodal Improvements	Leon	3.4	100	60	50	30	20	10	10	75	60	40	0	5	5	465
RD 3	US 319 Widening	East Ivan Rd	Lost Creek Bridge	Roadway and Multimodal Improvements	Wakulla	4.5	100	60	50	30	20	10	0	75	60	40	0	0	5	450
RD 4	Capital Circle Southwest*	Crawfordville Hwy	Springhill Rd	Roadway and Multimodal Improvements	Leon	2.2	75	60	50	30	20	10	10	75	60	40	0	0	5	435
RD 5	US 319 Widening	North of Alaska Way	Lost Creek Bridge	Roadway and Multimodal Improvements	Wakulla	3.6	75	40	50	30	20	10	0	75	60	40	0	0	5	405
RD 6	Woodville Highway (north) CCSE to County line	CCSE	County Line	Roadway and Multimodal Improvements	Leon	7.3	25	60	50	30	20	10	10	75	60	40	0	0	5	385
RD 7	Orange Ave Widening	Lake Bradford Rd	Monroe	Roadway and Multimodal Improvements	Leon	1.6	0	60	50	30	20	10	10	75	60	40	20	5	5	385
RD 8	Lake Bradford Road and Springhill Road*	Gaines Street	Capital Circle Southwest	Roadway and Multimodal Improvements	Leon	3.3	0	60	50	30	20	10	10	75	60	40	20	0	5	380
RD 9	Orange Ave	Capital Circle SW	Lake Bradford Rd	Roadway and Multimodal Improvements	Leon	3.0	0	60	50	30	10	10	10	75	60	40	20	5	5	375
RD 10	West Tharpe Street*	Capital Circle Northwest	Ocala Road	Roadway and Multimodal Improvements	Leon	2.6	25	60	50	30	20	10	10	75	60	0	20	5	0	365
RD 11	Apalachee Pkwy. to Biltmore Ave. Connector	Apalachee Parkway and Sutor Road	Southwood Plantation/Biltmore Inter	New Road	Leon	1.6	0	40	50	30	20	10	10	75	60	40	20	0	5	360
RD 12	Woodville Highway Corridor (Powerline Easement Road)	Capital Circle Southeast	Leon County Line	New Road	Leon	10.4	0	60	50	30	20	10	10	75	60	40	0	0	0	355
RD 13	Wakulla Environmental Institute Connection	US 98	US 319	New Road	Wakulla	1.9	25	40	50	30	20	10	0	75	60	40	0	0	5	355
RD 14	Woodville Highway Corridor	Leon County Line	SR 267/Bloxham Cutoff Road	New Road	Leon	10.4	0	40	50	30	30	10	10	75	60	40	0	0	5	350
RD 15	Thomasville Rd. Meridian Rd. and 7th Ave.	Thomasville Rd. Meridian Rd. and 7th Ave.	Thomasville Rd. Meridian Rd. and 7th Ave.	Intersection Improvements	Leon		0	60	50	30	30	0	0	75	40	40	20	0	5	350
RD 16	US 319	LL Wallace Road	SR 61 Intersection	Roadway and Multimodal Improvements	Leon	2.2	50	40	50	0	10	10	0	75	60	40	0	0	5	340
RD 17	Bannerman Road	Takesta Drive	US 319/Thomasville Road	Roadway and Multimodal Improvements	Leon	1.7	50	40	50	30	30	0	0	75	60	0	0	0	5	340
RD 18	Welaunee Extension*	Fleischnamm Road	Shamrock St	New Road	Leon	3.5	25	60	50	0	20	0	0	75	60	40	0	5	5	340
RD 19	Mahan Dr and Capital Circle Northeast Flyover	Mahan Dr	Capital Circle Northeast	Intersection Improvements	Leon		0	60	0	30	30	0	10	75	60	40	20	5	5	335
RD 20	I-10 Parallel Route	Capital Circle Northwest	Capital Circle Northeast	New Road	Leon	7.6	0	60	0	30	20	10	10	75	60	40	20	5	5	335
RD 21	Lake Bradford Rd. to Madison St. Connection	Lake Bradford Road	Madison Street near Railroad Avenue	New Road	Leon	1.0	0	60	0	30	20	10	10	75	60	40	20	0	5	330
RD 22	Airport Dr. to Mosley St. Connection	Eastern Terminus of Airport Road	New Jackson Bluff Mosley Street Road	New Road	Leon	0.2	0	60	0	30	20	10	10	75	60	40	20	0	0	325
RD 23	Woodville Highway (south) County line to Riverside	Leon/Wakulla County Line	Riverside Drive	Roadway and Multimodal Improvements	Wakulla	8.5	25	40	50	30	20	10	10	75	60	0	0	0	5	325
RD 24	Magnolia and Apalachee Intersection Improvements	Magnolia Dr	Apalachee Pkwy	Intersection Improvements	Leon		0	60	0	30	30	0	0	75	60	40	20	0	5	320
RD 25	Blair Stone Road*	Blair Stone Road	Tram Road	New Road	Leon	2.9	0	60	50	30	20	0	0	75	60	0	20	0	5	320
RD 26	US 319	Wakulla County Line	LL Wallace Road	Roadway and Multimodal Improvements	Leon	2.0	50	0	50	0	20	10	10	75	60	40	0	0	5	320
RD 27	Tram Rd Widening with Trail/sidewalk	Monroe St	CCSW	Roadway and Multimodal Improvements	Leon	3.0	0	60	0	30	20	10	0	75	60	40	20	0	5	320
RD 28	Thomasville Rd/I-10 Interchange	Thomasville Rd	I-10	Interchange	Leon	0.4	25	60	0	30	30	0	10	75	60	0	20	5	5	320
RD 29	Jackson Bluff/Mosley St. Connection	Jackson Bluff/Lake Bradford Intersection	Western terminus of Mosley Street	New Road	Leon	0.2	0	60	0	30	10	10	10	75	60	40	20	0	0	315
RD 30	Dempsey Mayo South Extension	US 90	Buck Lake Rd	Dempsey Mayo South Extension	Leon	0.2	0	60	50	30	30	0	0	75	60	0	0	5	5	315
RD 31	Blountstown Hwy	Silver Lake Road	Capital Circle Northwest	Roadway and Multimodal Improvements	Leon	3.7	0	40	0	30	30	10	0	75	60	40	20	5	5	315
RD 32	Blairstone and Old St Augustine Intersection	Blairstone Rd	Old St Augustine Rd	Intersection Improvements	Leon		0	60	0	30	30	10	0	75	40	40	20	0	5	310
RD 33	Tharpe St*	Ocala Rd	Monroe St	Medians	Leon	2.4	0	60	50	30	20	10	0	75	0	40	20	0	5	310
RD 34	Jackson Bluff Rd and Capital Circle Southwest Roundabout	Jackson Bluff Rd	Capital Circle Southwest	New roundabout intersection	Leon		0	60	0	0	30	10	0	75	60	40	20	5	5	305
RD 35	Wahnish Way and Eugenia St Roundabout	Wahnish Way	Eugenia St	New roundabout intersection	Leon		0	60	0	30	30	10	0	75	40	40	20	0	0	305
RD 36	Old Bainbridge Rd/Pullen Rd Intersection	Old Bainbridge Rd	Pullen Rd	Intersection Improvements	Leon		20	60	0	0	30	10	0	75	40	40	20	5	5	305
RD 37	Welaunee Blvd/I-10 Interchange	Welaunee Blvd	I-10	Intersection Improvements	Leon		25	0	50	0	30	0	0	75	60	40	0	5	5	290
RD 38	Quincy Bypass (South)	Pat Thomas Parkway	US 90	Construct new road to go around downtown Quincy	Gadsden	4.3	50	60	50	30	20	10	0	0	0	40	20	5	5	290
RD 39	Meridian St Widening	Gaines	Lafayette	Meridian St Widening	Leon	0.2	0	60	50	30	20	0	0	75	40	0	0	0	0	275
RD 40	DeSoto Park Dr. Extension	Lafayette Street	Apalachee Parkway	New Road	Leon	0.1	0	60	0	30	30	0	0	75	60	0	20	0	0	275
RD 41	Old Bainbridge Road at High Road	Old Bainbridge Rd	High Rd	Roadway	Leon		0	60	0	0	30	10	0	75	40	40	20	0	0	275
RD 42	Main Street - Downtown Havana	160 feet north of 6th Avenue East	12th Avenue East	Narrow Road	Gadsden	0.6	0	60	0	30	30	10	0	75	60	0	0	0	5	270
RD 43	Apalachee Pkwy Frontage Road Removal	CSX Line	Governor's Square Mall	Roadway Improvement	Leon	1.5	0	60	0	30	30	0	0	75	0	40	20	0	5	260
RD 44	Fred George Road	Old Bainbridge Road	US 27	Realignment and Intersection Improvements	Leon	0.4	0	60	0	30	30	0	0	75	0	40	20	0	5	260
RD 45	Quincy Bypass (North)	SR 267 (North)	SR 12	Construct new road to go around downtown Quincy	Gadsden	1.3	50	40	50	30	20	10	0	0	0	40	0	5	5	250
RD 46	Crowder Road Widening at Monroe St	Crowder Rd	Monroe St	Roadway	Leon		0	0	0	30	30	0	0	75	40	40	20	0	5	240
RD 47	Roberts Rd Realignment Realignment	Capital Circle Southwest	Eisenhower Street	New Alignment	Leon	1.0	0	60	0	30	30	10	0	75	0	0	20	5	5	235
RD 48	Miles Johnson/Shamrock Connection*	Centerville Road	Miccosukee Road	New Road	Leon	2.5	25	60	50	0	20	0	0	75	0	0	0	0	0	230
RD 49	Tennessee St. to Tharpe St. Connection	US 90/Tennessee Street	Tharpe Street	New Road/New Alignment	Leon	1.0	0	60	0	30	30	10	0	75	0	0	20	0	5	230
RD 50	Betton Rd. connection to Miccosukee Rd.	Betton Road/Centerville Road Intersection	Miccosukee Road	New Road	Leon	0.5	0	60	50	0	20	0	0	75	0	0	20	0	0	225
RD 51	Old Bainbridge Reconstruction	I-10	Brevard St	Roadway and Multimodal Improvements	Leon	2.8	0	60	0	30	20	10	10	75	0	0	20	0	0	225
RD 52	Roundabout Woodville - Natural Bridge	Woodville Hwy	Natural Bridge Rd	Roundabout	Leon	0.0	0	40	50	30	30	0	0	75	0	0	0	0	0	225
RD 53	CR 65	Quincy	FL/GA Line	Road Widening	Gadsden	8.5	0	60	0	30	20	10	0	75	0	0	20	0	5	220
RD 54	Lloyd intersection at CR 158 and SR 59	CR 158	SR 59	Traffic Circle	Jefferson		0	40	0	30	30	0	0	75	0	40	0	0	5	220
RD 55	Pottsdamer North/South Connector	Orange Ave	Jackson Bluff	New Road	Leon	1.6	0	60	0	30	20	10	0	75	0	0	20	0	5	220
RD 56	Jefferson County Access Road	Cardinal Lane	CR-259	New Road	Jefferson	2.5	0	40	50	30	20	0	0	75	0	0	0	0	0	215
RD 57	Miles Johnson to Mahan Dr. Connection*	Miccosukee Rd	Mahan Dr.	New Road	Leon	1.3	0	0	50	30	20	0	0	75	0	40	0	0	0	215
RD 58	US 19 and Seminole Avenue Roundabout	US 19	Seminole Ave	Traffic Circle	Jefferson		0	60	0	30	30	0	0	0	40	40	0	5	5	210
RD 59	Thornton Road Extension	Centerville Road	Miccosukee Road	New Road	Leon	1.8	25	40	50	0	20	0	0	75	0	0	0	0	0	210
RD 60	Dempsey Mayo Extension	Miccosukee Rd	Centerville Rd	New Road	Leon	1.0	25	40	50	0	20	0	0	75	0	0	0	0	0	210
RD 61	J Lewis Hall Road Extension	Woodville Hwy	New road in easement	New Road	Leon	0.4	0	0	50	30	10	0	0	75	0	40	0	0	5	210
RD 62	Lawhon Mill Rd Bridge Replacement	Harvey Mill Rd	US 319	Roadway Improvement	Wakulla	6.8	0	40	50	30	10	0	0	75	0	0	0	0	5	210
RD 63	Old Bainbridge Road at Raa Ave Intersection Improvements	Old Bainbridge Rd	Raa Ave	Intersection Improvements	Leon		0	60	0	0	30	0	0	75	0	40	0	0	0	205
RD 64	Easterwood Dr Realignment	Capital Circle Northeast	Conner Boulevard	New road	Leon	1.1	0	60	0	30	30	10	0	75	0	0	0	0	0	205
RD 65	CR 159	SR 12	North County Line	Roadway and Multimodal Improvements	Gadsden	8.0	0	40	0	30	10	0	0	75	40	0	0	0	5	200
RD 66	CR 259 and US 19 Intersection Improvements	CR 259'	US 19	Intersection Improvements	Jefferson		0	40	0	30	30	10	0	0	40	40	0	5	5	200
RD 67	East Texas Hill Road at US 19	US 19	Boston Highway	Realignment	Jefferson	0.0	0	0	50	30	30	10	0	75	0	0	0	5	0	200
RD 68	Oak Ridge Road at Wakulla Springs Road Roundabout	Oak Ridge Rd	Wakulla Springs Rd	Roadway	Leon		0	40	0	0	30	10	0	75	0	40	0	0	5	200
RD 69	West Lake Road at US 19	0.4 miles west of CR 142/Lake Road	CR 142/Lake Road	Realignment	Jefferson	0.5	0	0	50	30	30	10	0	75	0	0	0	0	0	195
RD 70	Roberts Ave. to Stuckey Ave. Connection	Roberts Avenue	Stuckey Avenue	New Road	Leon	0.2	0	40	0	30	30	10	10	75	0	0	0	0	0	195
RD 71	Wakulla Park Drive	Spring Creek Highway	Wakulla Springs Road	Realignment	Wakulla	1.0	0	40	50	30	0	0	0	75	0	0	0	0	0	195
RD 72	US Hwy/CR 257 at Lamont	J C Lee Road	660 feet west of US 19	Realignment	Jefferson	0.3	0	60	50	30	30	0	10	0	0	0	0	5	5	190



Needs Plan Roadway Projects  
Sorted by Score

Project Number	Project Name	From	To	Strategy	County	Length (miles)	Phase Complete	Accessibility	Adopted Plan	Growth Center	Environment	Social	Gateway	R Safety	R Support	R Congestion	R Transit	R SIS	R Evacuation	Total
RD 73	Old Bainbridge Road at Capital Circle Northwest	Old Bainbridge Rd	Capital Circle Northwest	Realignment	Leon		0	0	0	0	30	0	0	75	40	40	0	0	5	190
RD 74	MLK Jr. Blvd Improvements (Atlanta to Thomas)	S Atlanta St	S Adams St	Roadway Improvement	Gadsden	2.0	0	60	50	30	30	10	0	0	0	0	0	0	5	185
RD 75	Weems Rd Extension	Eastern Terminus of Automotive Way	Mahan Road and Weems Road Intersection	New Road	Leon	0.3	0	60	0	30	10	0	10	75	0	0	0	0	0	185
RD 76	I-10 Parallel Route	Jefferson Road	CR 158	New Road	Jefferson	2.6	0	0	50	30	20	0	0	75	0	0	0	0	5	180
RD 77	S. Waukeenah St Improvements	Washington St	US 19	Roadway Improvement	Jefferson	1.7	0	60	50	30	20	10	0	0	0	0	0	5	5	180
RD 78	Mike Stewart Drive	Crawfordville Highway	East Ivan Road	Extension	Wakulla	1.1	0	0	50	30	20	0	0	75	0	0	0	0	5	180
RD 79	Lonnie Raker Lane	Bloxham Cutoff Road	East Ivan Road	Roadway and Multimodal Improvements	Wakulla	2.4	0	40	0	0	20	0	0	75	40	0	0	0	0	175
RD 80	Main St Bypass - Havana	SR 12	US 27	New Road	Gadsden	1.6	0	40	0	30	20	0	0	75	0	0	0	0	5	170
RD 81	Weems Road Improvements	CSX Railroad	Easterwood Dr.	Roadway Improvement	Leon	0.2	0	60	0	0	30	0	0	75	0	0	0	0	0	165
RD 82	City of Midway access road	Dover Road	Commerce Boulevard	New Road	Gadsden	2.4	0	0	0	30	20	0	0	75	0	40	0	0	0	165
RD 83	Selman Street and Green Avenue	Selman St	Green Ave	Intersection Improvements	Gadsden		0	40	0	30	30	10	0	0	0	40	0	0	5	155
RD 84	Wacissa intersection at CR 259 and SR 59	CR 259	SR 59	Traffic Circle	Jefferson		0	40	0	30	30	10	0	0	0	40	0	0	5	155
RD 85	Old Drifton Road North	Phelps Road	Drifton Aucilla Road	Widening	Jefferson	0.9	0	40	0	30	10	0	0	75	0	0	0	0	0	155
RD 86	Crowder Rd and US 27	US 27/Monroe Street	Crowder Road	Lengthen Turn Lane	Leon	0.0	0	0	0	30	30	0	0	75	0	0	20	0	0	155
RD 87	Roundabout Woodville - J Lewis Hall Rd	Woodville Hwy	J Lewis Hall Rd	Roundabout	Leon	0.1	0	0	50	0	30	0	0	75	0	0	0	0	0	155
RD 88	Welaunee Extension*	Shamrock St	Roberts Road	New Road	Leon	5.61	0	0	50	0	20	0	0	75	0	0	0	5	5	155
RD 89	CR 269 (Bonnie Hill Road)	Chattahoochee City Limits	CR 270A/Flat Creek Road	Roadway and Multimodal Improvements	Gadsden	3.5	0	40	0	30	30	10	0	0	40	0	0	0	0	150
RD 90	Hardaway Highway	Atwater Road	US 90	Roadway and Multimodal Improvements	Gadsden	5.9	0	40	0	30	30	10	0	0	40	0	0	0	0	150
RD 91	US 319 Turn lanes onto Tower Rd	US 319	Tower Rd	Roadway	Leon		0	0	0	0	30	0	0	75	0	40	0	0	5	150
RD 92	Apalachee Pkwy. to Orange Ave. Connector	Apalachee Parkway/Connor Boulevard Intersection	Proposed extension of Orange Avenue	New Road	Leon	1.3	0	0	0	30	30	10	0	75	0	0	0	0	5	150
RD 93	Cajer Posey Road	Cajer Posey/East Ivan Road	Wakulla Arran Road	Realignment	Wakulla	0.5	0	0	50	30	30	0	0	0	0	40	0	0	0	150
RD 94	Bradford Rd and Pisgah Church Rd Intersection	Bradford Rd	Pisgah Church Rd	Realignment	Leon		0	0	0	0	30	0	0	75	0	40	0	0	0	145
RD 95	Grady/Fulton Improvements	Henderson Rd	Sharer Rd	Roadway Improvements	Leon	0.7	0	0	0	0	30	10	10	75	0	0	20	0	0	145
RD 96	CR 270A (Flat Creek Road)	CR 269/Bonnie Hill Road/Little Sycamore Road	I-10	Roadway and Multimodal Improvements	Gadsden	1.3	0	40	0	30	20	10	0	0	40	0	0	0	0	140
RD 97	Washington Street Bypass - Chattahoochee	US 90/River Landing Road Intersection	350 feet west of Maple Street on US 90	Construct new road	Gadsden	1.0	0	60	0	30	30	0	10	0	0	0	0	0	5	135
RD 98	New Monticello Rd Extension	US 90	CR 259/Waukeenah Highway	New Road	Jefferson	2.1	0	40	50	30	10	0	0	0	0	0	0	0	5	135
RD 99	Jim Lee Rd. Extension	Jim Lee Road	Tram Road	New Road	Leon	0.7	0	0	0	30	20	10	0	75	0	0	0	0	0	135
RD 100	Pine St. Realignment	Southern Terminus of Pine Street	7th Avenue	Realign	Leon	0.2	0	0	0	30	30	0	0	75	0	0	0	0	0	135
RD 101	Southwood Plantation Rd	Biltmore Ave	Apalachee Pkwy	Widen with sidewalks	Leon	0.6	0	0	0	30	30	0	0	75	0	0	0	0	0	135
RD 102	CR 12 at Meridian Road	CR 12	Meridian Rd	Realignment	Leon		0	0	0	0	10	0	0	75	0	40	0	0	5	130
RD 103	Proctor Road	US 319/Thomasville Road	Centerville Road	Pave existing and meet stormwater requirements	Leon	3.9	0	0	0	30	20	0	0	75	0	0	0	0	5	130
RD 104	Lonesome Dove Ln. to Salinger Way Connection	Tram Road	Williams Road	New Road	Leon	4.0	0	0	0	30	20	0	0	75	0	0	0	0	5	130
RD 105	US Hwy 90/Ashville Highway- New Road Alignment	CR 146/Ashville Highway	US 90	Realignment	Jefferson	0.2	0	0	50	30	30	10	0	0	0	0	0	0	5	125
RD 106	Buck Lake and Chaires Cross	Buck Lake Rd	Chaires Cross Rd	Intersection Realignment	Leon		0	0	0	0	10	0	0	75	0	40	0	0	0	125
RD 107	Orange Avenue Extension	Mossy Creek Lane	WW Kelley Road	New Road	Leon	6.5	0	0	0	30	20	0	0	75	0	0	0	0	0	125
RD 108	Meridian Road Parallel Road	Timberlane Road	State Road 12	New Roadway	Leon	11.8	0	40	0	0	10	0	0	75	0	0	0	0	0	125
RD 109	School House Rd Extension	School House Rd	Biltmore Rd	New Road	Leon	0.5	0	0	0	30	20	0	0	75	0	0	0	0	0	125
RD 110	Alexander Road	Rehwinkel Road	Alexander Road	Realignment	Wakulla	0.4	0	0	50	30	30	10	0	0	0	0	0	0	0	120
RD 111	Roundabout Woodville - Commerce Blvd	Woodville Hwy	Commerce Blvd	Roundabout	Wakulla	0.1	0	0	50	30	30	0	10	0	0	0	0	0	0	120
RD 112	Old Federal Highway	Hosford Highway	High Bridge Road	Roadway and Multimodal Improvements	Gadsden	12.0	0	40	0	0	20	10	0	0	40	0	0	0	5	115
RD 113	Telogia Creek Rd	SR 12	Juniper Creek Rd	Roadway Improvements	Gadsden	2.1	0	0	0	0	20	10	0	75	0	0	0	0	5	110
RD 114	US 19 at Industrial Park Turn Lanes	US 19	Industrial Park	Turn Lanes	Jefferson		0	0	0	30	30	0	0	0	0	40	0	5	5	110
RD 115	New Truck Route	Thomasville Road	Roberts Road	New Road	Leon	8.0	0	0	0	30	0	0	0	75	0	0	0	0	5	110
RD 116	CJ Spears/Royal Oaks Ct	Decey Wallace Lane	Royal Oaks Court	New Road	Wakulla	0.4	0	0	50	30	30	0	0	0	0	0	0	0	0	110
RD 117	Commerce Rd Extension	Woodville Hwy	Old Woodville Hwy	New Road	Wakulla	0.1	0	0	50	30	20	0	10	0	0	0	0	0	0	110
RD 118	Quincy Bypass	Attapulgis Hwy	Solomon Dairy Road	Construct new road to go around downtown Quincy	Gadsden	2.2	0	0	50	30	10	10	0	0	0	0	0	0	5	105
RD 119	Washington Street Bypass	US 90	River Landing Road	Construct New Road	Gadsden	1.9	0	40	0	30	20	0	10	0	0	0	0	0	0	100
RD 120	SR 65	I-10	South County Line	Roadway and Multimodal Improvements	Gadsden	9.0	0	0	0	30	10	10	0	0	40	0	0	5	5	100
RD 121	Tolar White Road	Flat Creek Road	SR 12/Greensboro Highway	Widen	Gadsden	1.9	0	40	0	30	20	10	0	0	0	0	0	0	0	100
RD 122	April Road Extension	April Road and Old St. Augustine Intersection	Tram Road	New Road	Leon	3.0	0	0	0	0	20	0	0	75	0	0	0	0	5	100
RD 123	Pave Old Woodville	Summerwind Circle	Springwood Blvd	Pave	Wakulla	1.3	0	0	50	30	0	0	10	0	0	0	0	0	0	90
RD 124	CR 157	Iron Bridge Road	Dorsey-Calvary Road	Roadway and Multimodal Improvements	Gadsden	6.7	0	0	0	0	20	10	10	0	40	0	0	0	5	85
RD 125	Williams Rd. to Tram Rd. Connection	Southwest corner of Williams Road	Tram Road	New Road	Leon	0.9	0	0	0	0	10	0	0	75	0	0	0	0	0	85
RD 126	CR 65B	Porter Mitchell Road	North County Line	Roadway and Multimodal Improvements	Gadsden	2.0	0	0	0	0	30	10	0	0	40	0	0	0	0	80
RD 127	Monticello Bypass	US 90	US 19	New Road	Jefferson	5.7	0	0	0	30	20	10	0	0	0	0	0	0	0	60
RD 128	McPhaul Rd Reconstruction	Atwater Rd	Left Curve	Roadway Improvements	Gadsden	0.5	0	0	0	0	30	10	0	0	0	0	0	0	0	40
RD 129	Bonnie Hill Road	Gadsden/Liberty County Line	800 feet west of Lonnie Clark Road	Widen	Gadsden	7.3	0	0	0	0	20	10	0	0	0	0	0	0	0	30



Bike and Pedestrian Needs Plan  
Ranked by Score

Project Number	Project Name	From	To	Strategy	Government	Length (miles)	Phase Complete	Accessibility	Adopted Plan	Growth Center	Environment	Social	Gateway	BP Safety	BP Community	BP Connections	BP Expansion	Total
BP 1	Capital Cascade Trail*	Monroe Street	Gamble Street	Shared Use Path	Leon	1.2	100	60	50	30	10	10	10	75	60	30	10	445
BP 2	Florida Arts Trail	North Corry Street	US 27	Shared Use Path	Gadsden	10.7	50	60	50	30	30	10	0	75	60	20	10	395
BP 3	LL Wallace Road - CC2ST	Downtown Tallahassee/St Marks Trail	Springhill Road	Shared Use Path	Leon	12.4	50	40	50	30	20	10	10	75	60	30	10	385
BP 4	St Augustine St/Madison St Bike Lane	Stadium Dr.	Monroe St	Bike Lane	Leon	1.2	0	60	50	30	30	10	10	75	60	30	10	365
BP 5	Glenview Dr Sidewalks	Meridian Rd	Thomasville Road	Sidewalk	Leon	0.5	75	60	50	30	30	0	0	75	20	20	0	360
BP 6	Wakulla Environmental Institute Trail - CC2ST	Crawfordville Highway	US 98/Coastal Highway	Shared Use Path	Wakulla	1.8	25	60	50	30	20	10	0	75	60	20	10	360
BP 7	Brevard St Bike Lanes	Woodward St	Gadsden St	Bike Lane	Leon	1.2	0	60	50	30	30	10	0	75	60	30	10	355
BP 8	Duval St Bike Lanes	Gaines St	Tharpe	Bike Lane	Leon	2.0	0	60	50	30	30	10	0	75	60	30	10	355
BP 9	Quincy to Chattahoochee/US 90	Gadsden/Jackson County Line	SR 65/Madison Street	Shared Use Path	Gadsden	21.0	0	60	50	30	20	10	10	75	60	30	10	355
BP 10	Martin Luther King Jr. Trail - CC2ST	Crawfordville Highway	US 98/Coastal Highway	Shared Use Path	Wakulla	7.9	25	40	50	30	20	10	0	75	60	30	10	350
BP 11	Quincy to Midway/US 90	SR 65/Madison Street	Dover Road	Shared Use Path	Gadsden	9.9	0	60	50	30	20	10	0	75	60	30	10	345
BP 12	SR 267/Pat Thomas Parkway - Quincy to Lines Tract	US 90	Cooks Landing Road	Shared Use Path	Gadsden	11.0	0	60	50	30	20	10	0	75	60	30	10	345
BP 13	Goose Pond Trail*	Mahan Drive and Fort Knox Boulevard Intersection	Southeast corner of Weems Road	Shared Use Path	Leon	1.2	0	60	50	30	10	10	10	75	60	30	10	345
BP 14	Woodward Ave Bike Lanes	W Jefferson St	Gaines St	Dedicated Bike Lanes	Leon	0.3	0	60	50	30	30	10	10	75	40	30	10	345
BP 15	Tennessee St Bike/Ped Improvements	Ocala Rd	Franklin Blvd	Improvements	Leon	2.8	0	60	50	30	20	10	0	75	60	30	10	345
BP 16	Magnolia Dr. Sidewalks	Monroe St	Lafayette St	Sidewalk	Leon	2.0596	50	60	0	30	20	10	10	75	60	20	10	345
BP 17	Bicycle overpass at Woodville/Capital Circle	Woodville Hwy	Capital Circle Southeast	Bicycle Overpass	Leon		25	60	50	0	30	10	10	75	40	30	10	340
BP 18	Adams St Bike Lanes	Gaines St	Magnolia Dr.	Bike Lane	Leon	1.2	0	60	50	30	20	10	0	75	60	20	10	335
BP 19	Bicycle and Pedestrian Improvements	1,000 feet west of CSX Corridor	Lake Jackson Mounds State Park	Sidewalk/Trail	Leon	2.7	0	60	50	30	10	10	0	75	60	30	10	335
BP 20	Capital Cascade Trail*	Springhill Road	Mill Street	Shared Use Path	Leon	3.1	0	60	50	30	0	10	10	75	60	30	10	335
BP 21	FAMU Entry Points	Perry St	Gamble Street	Intersection Improvements	Leon		0	60	50	30	20	10	0	75	60	30	0	335
BP 22	Pensacola St Bike Lanes	Monroe St	Stadium Dr.	Bike Lane	Leon	1.5	0	60	50	30	30	10	10	75	40	20	10	335
BP 23	Tennessee St Bike Lanes	Ocala Rd	CCNW	Bike Lane	Leon	2.9	0	60	50	30	0	10	10	75	60	30	10	335
BP 24	Thomasville Road Trail*	Meridian Road	Live Oak Plantation Road	Shared Use Path	Leon	3.7	0	60	50	30	20	0	10	75	60	30	0	335
BP 25	Mysterious Waters Trail - Lake Henrietta South - CC2ST	Bloxham Cutoff Road	City of Sopchoppy	Shared Use Path	Wakulla	17.3	25	60	50	30	20	0	0	75	40	30	0	330
BP 26	Shadeville Highway Trail - CC2ST	Crawfordville Highway	Bloxham Cutoff Road	Shared Use Path	Wakulla	9.4	25	40	50	30	20	0	0	75	60	30	0	330
BP 27	Shadeville Highway Trail - CC2ST	Proposed Lake Henrietta South Trail	Crawfordville Highway	Shared Use Path	Wakulla	2.7	25	60	50	30	10	0	0	75	60	20	0	330
BP 28	Buck Lake Trail*	Miccosukee Road	Proposed Goose Creek Trail	Shared Use Path	Leon	3.2	0	60	50	30	20	0	0	75	60	30	0	325
BP 29	Timberlane Trail*	Timberlane Road	Maclay Gardens	Shared Use Path	Leon	1.3	0	60	50	30	20	0	10	75	60	20	0	325
BP 30	Bronough St Bike Lanes	Gaines St	10th Ave	Bike Lanes	Leon	1.8	0	60	50	30	0	10	0	75	60	30	10	325
BP 31	Segment 5A Trail (Killearn Greenway)*	Thomasville Road	Shamrock Street	Shared Use Path	Leon	1.3	0	60	50	30	20	0	0	75	60	30	0	325
BP 32	Coastal Trail West - CC2ST	Northern US 98/319 Split	Southern US 98/319 Split	Shared Use Path	Wakulla	1.6	25	40	50	30	20	10	0	75	40	20	10	320
BP 33	Southwood Through Trail	Tram Rd	Southwood Plantation Dr	Shared Use Path	Leon	2.3	0	60	50	30	20	0	0	75	40	30	0	305
BP 34	Apalachee Pkwy Bike Lanes	Monroe St	CCSE	Bike Lane	Leon	3.4	0	60	0	30	20	10	10	75	60	30	10	305
BP 35	Copeland St Bike Lanes	Tennessee St	Madison St	Dedicated Bike Lanes	Leon	0.6	0	60	0	30	30	10	0	75	60	30	10	305
BP 36	Dr. Charles Billings Greenway*	North Ridge Road	Bragg Road	Shared Use Path	Leon	2.0	0	40	50	30	0	10	10	75	60	20	10	305
BP 37	Gaile Ave Bike Lanes	Crawfordville Hwy	Tram Rd	Bike Lane	Leon	0.7	0	60	50	30	0	10	0	75	40	30	10	305
BP 38	Monroe St Bike Facilities	I-10	CCSE	Bike Lane	Leon	8.3	0	60	0	30	20	10	10	75	60	30	10	305
BP 39	Monroe St Sidewalk Infill	Fed George Rd	Tennessee St	Sidewalk	Leon	5.3	0	60	0	30	20	10	10	75	60	30	10	305
BP 40	Pine Flats Trail*	Trout Pond	Proposed Oak Ridge Trail	Shared Use Path	Leon	6.6	0	60	50	30	0	10	10	75	40	20	10	305
BP 41	Gaines St Multi-Use Trail	Stadium	Monroe St	Shared Use Path	Leon	1.3	0	60	0	30	20	10	10	75	60	30	10	305
BP 42	Mahan Trail Jefferson to Magnolia Dr.	Blair Stone Rd	Jefferson County Line	Shared Use Path	Leon	14.4	0	60	0	30	20	10	10	75	60	30	10	305
BP 43	Spring Creek Trail - CC2ST	Shadeville Road	Wakulla Springs Road	Shared Use Path	Wakulla	5.5	25	40	50	30	20	0	0	75	40	20	0	300
BP 44	Wakulla Springs Trail - CC2ST	Wakulla Springs Road	Old Woodville Road	Shared Use Path	Wakulla	4.1	25	40	50	30	20	10	0	75	20	20	10	300
BP 45	Bloxham Cutoff Road Trail - CC2ST	Proposed Lake Henrietta South	Shadeville Road	Shared Use Path	Wakulla	10.9	25	40	50	30	20	10	0	75	20	20	10	300
BP 46	Southwood Secondary Trail	Internal Southwood Trail	Internal Southwood Trail	Shared Use Path	Leon	1.8	0	60	50	30	10	0	0	75	40	30	0	295
BP 47	Centerville Trail*	400 feet north of I-10	Bradfordville Road	Shared Use Path	Leon	3.5	0	60	50	0	20	0	0	75	60	30	0	295
BP 48	Monticello Bike Trail Extension	Southern terminus of the Monticello Bike Trail	Jefferson County Middle/High School	Shared Use Path	Jefferson	2.4	0	40	50	30	20	10	0	75	40	20	10	295
BP 49	Old Bainbridge Trail - Brevard to CCNW	Brevard St	CCNW	Shared Use Path	Leon	7.7	0	60	0	30	20	10	0	75	60	30	10	295
BP 50	Segment 5A Trail (Killearn Greenway)*	Killarney Way	Centerville Road	Shared Use Path	Leon	1.4	0	60	50	0	20	0	0	75	60	30	0	295
BP 51	Southwood Lake Loop	Southwood Lake Loop	Southwood Lake Loop	Shared Use Path	Leon	1.1	0	60	50	30	10	0	0	75	40	30	0	295
BP 52	St Augustine Multi-Use Trail	Apalachee Pkwy	CCSE	Shared Use Path	Leon	3.2	0	60	0	30	10	10	10	75	60	30	10	295
BP 53	US 19 Trail	Monticello	Capps Hwy	Shared Use Path	Jefferson	9.7	0	60	0	30	20	10	0	75	60	30	10	295
BP 54	US 319 Multi-Use Trail	Crawfordville	US 98	Shared Use Path	Wakulla	8.0	0	60	0	30	20	10	10	75	60	20	10	295
BP 55	Segment 5B Trail (I-10 Greenway)*	Proposed Segment 5C Trail	Centerville Road	Shared Use Path	Leon	3.0	0	60	50	30	20	0	0	75	20	30	0	285
BP 56	Sopchoppy Trail - CC2ST	Railroad Avenue	Surf Road	Shared Use Path	Wakulla	0.9	0	60	50	30	30	0	0	75	20	20	0	285
BP 57	Blair Stone Trail	Park Ave	CCSE	Shared Use Path	Leon	3.4	0	60	0	30	20	10	0	75	60	30	0	285
BP 58	Chowkeebin Nene Bike Lanes	Indianhead Dr.	Hasosaw Nene	Bike Lane	Leon	1.4	0	60	0	30	30	0	0	75	60	30	0	285
BP 59	FAMU Trail	1,000 feet north of Gaither Golf Course	Meridian Street	Shared Use Path	Leon	1.2	0	60	50	30	0	10	0	75	20	30	10	285
BP 60	Hartsfield Buffered Bike Lanes	Capital Circle NW	High Road	Buffered Bike Lane	Leon	3.1	0	60	0	30	30	10	0	75	40	30	10	285
BP 61	I-10 Shared Use Path	Macon Park/Henderson Rd	Fred Smith Rd	Shared Use Path	Leon	1.3	0	60	0	30	20	10	10	75	40	30	10	285
BP 62	Magnolia Dr. Bike Lanes	Apalachee Pkwy	Monroe St	Bike Lane	Leon	2.1	0	60	0	30	30	10	0	75	40	30	10	285
BP 63	Southwest Sector Greenway*	E Orange Avenue	Tram Road	Shared Use Path	Leon	3.3	0	60	50	30	0	10	0	75	20	30	10	285
BP 64	Tom Brown/Southwood Connector	Tom Brown Park	Southwood Trails	Shared Use Path	Leon	2.5	0	60	0	30	20	10	10	75	40	30	10	285
BP 65	Wakulla Springs Trail - CC2ST	Proposed LL Wallace Road Trail	Leon/Wakulla County Line	Shared Use Path	Leon	4.4	25	40	50	30	20	10	0	75	0	20	10	280
BP 66	Wakulla Springs Trail - CC2ST	Leon and Wakulla County Line	Shadeville Road	Shared Use Path	Wakulla	7.5	25	40	50	30	20	10	0	75	0	20	10	280
BP 67	Southwood Secondary Trail	From wet area trail	Cleared easement to the west	Shared Use Path	Leon	1.2	0	40	50	30	20	0	0	75	40	20	0	275



Bike and Pedestrian Needs Plan  
Ranked by Score

Project Number	Project Name	From	To	Strategy	Government	Length (miles)	Phase Complete	Accessibility	Adopted Plan	Growth Center	Environment	Social	Gateway	BP Safety	BP Community	BP Connections	BP Expansion	Total
BP 68	Macomb St Bike Lanes	Georgia St	Gaines St	Bike Lane	Leon	0.9	0	60	0	30	30	10	0	75	40	20	10	275
BP 69	Magnolia Dr. Bike Lanes	Apalachee Pkwy	6th St	Dedicated Bike Lanes	Leon	1.3	0	60	0	30	30	0	0	75	60	20	0	275
BP 70	Meridian Rd Shared Use Path	Bradford Rd	Bannerman Rd	Shared Use Path	Leon	8.3	0	60	0	30	0	10	0	75	60	30	10	275
BP 71	Monroe St Bike Lanes	I-10	CCNW	Bike Lanes	Leon	4.8	0	60	0	30	20	0	10	75	60	20	0	275
BP 72	Park Ave Bike Improvements	Monroe St	Magnolia Dr.	Bike Improvements	Leon	1.0	0	60	0	30	20	0	0	75	60	30	0	275
BP 73	MLK Jr. Bike Lanes	Palmetto Dr.	Gaines St	Bike Lanes	Leon	1.1	0	60	0	30	20	10	0	75	60	0	10	265
BP 74	Ocala Rd Trail	Pensacola St	Tharpe St	Shared Use Path	Leon	1.6	0	60	0	30	20	10	0	75	40	30	0	265
BP 75	Park St/Morgan Ave/McDonald Ave/Maple St	Western terminus of Park Street	US 90	Shared Use Path	Gadsden	2.0	0	60	50	30	20	0	10	0	60	30	0	260
BP 76	Sopchoppy Trail (on Sopchoppy Highway/US 319) - CC2ST	Lawhon Mill Road	Surf Road	Shared Use Path	Wakulla	4.0	25	40	50	30	20	0	0	75	0	20	0	260
BP 77	Wakulla Springs - CC2ST	Inside Wakulla Springs State Park	Inside Wakulla Springs State Park	Shared Use Path	Wakulla	4.4	25	40	50	30	10	0	0	75	0	30	0	260
BP 78	Greensboro to Gretna/SR 12/Greensboro Road	SR 12/Green Avenue	US 90	Shared Use Path	Gadsden	6.9	0	60	50	30	20	10	0	0	60	20	10	260
BP 79	Miccosukee Bike Lanes	Meridian Rd	Brookwood Dr.	Bike Lanes	Leon	1.3	0	60	0	30	30	0	0	75	40	20	0	255
BP 80	Oak Ridge Trail*	L.L. Wallace Road Trail	Old Woodville Road	Shared Use Path	Leon	5.2	0	40	50	30	20	10	0	75	0	20	10	255
BP 81	Tennessee St Bike Lanes	Franklin	Magnolia Dr.	Bike Lanes	Leon	0.6	0	60	50	30	0	0	0	75	40	0	0	255
BP 82	US 90 Trail	Monticello	Madison County Line	Shared Use Path	Jefferson	9.2	0	40	0	30	20	10	10	75	40	30	0	255
BP 83	Weems Rd Bike Lanes	CSX Rail line	Mahan Dr.	Dedicated Bike Lane	Leon	0.6	0	60	0	30	20	0	10	75	40	20	0	255
BP 84	Progress Energy Rail Trail IV	One mile southeast of Old Drifton Road	0.65 miles north of South Salt Road	Shared Use Path	Jefferson	7.5	0	40	50	30	20	10	0	75	0	20	10	255
BP 85	Timberlane Rd Bike Improvements	Meridian Rd	Market Square	Bike Improvements	Leon	1.0	0	60	50	0	30	0	0	75	20	20	0	255
BP 86	Bannerman Road Trail*	Meridian Road	Takesta Drive	Shared Use Path	Leon	2.7	25	0	50	30	20	0	0	75	40	0	10	250
BP 87	Myers Park Dr. Bike Lanes	Lafayette St	CSX Line	Bike Lanes	Leon	0.8	0	40	0	30	30	0	0	75	40	30	0	245
BP 88	Easterwood Dr. Bike Lanes	CCNE	Connor Blvd	Bike Lanes	Leon	1.4	0	60	0	30	0	10	0	75	40	20	10	245
BP 89	Lake Jackson Connection*	Monroe St	Lake Jackson	Shared Use Path	Leon	1.2	0	0	50	30	20	0	0	75	60	0	0	235
BP 90	Bradfordville Road Trail	Velda Dairy Road	Centerville Road	Shared Use Path	Leon	3.4	0	60	50	30	0	0	0	75	20	0	0	235
BP 91	Myers Park/Broward/Apalachee Int. Improve.	Myers Park/Broward/Apalachee\	Myers Park/Broward/Apalachee\	Intersection Improvements	Leon		0	60	0	30	20	0	0	75	20	30	0	235
BP 92	Rails-to-Trails	Florida/Georgia Line	Railroad south of Lincoln Drive	Shared Use Path	Gadsden	1.6	0	60	0	30	30	0	0	75	20	20	0	235
BP 93	Spring Creek Trail - CC2ST	Shadeville Road	US 98/Coastal Highway	Shared Use Path	Wakulla	4.0	25	40	50	0	20	0	0	75	0	20	0	230
BP 94	Centerville Rd Shared Use Path	Fleischmann Rd	Shamrock St	Shared Use Path	Leon	2.9	0	60	0	0	20	0	0	75	40	30	0	225
BP 95	Coastal Trail East - CC2ST	Woodville Highway	Lighthouse Road	Shared Use Path	Wakulla	2.5	25	40	50	30	20	10	0	0	20	20	10	225
BP 96	Segment 2B - Southwood Trail	Apalachee Parkway	Proposed Southwood Trail	Shared Use Path	Leon	4.4	0	0	50	30	10	10	10	75	40	0	0	225
BP 97	Trescott Dr. Bike Lanes	Betton Rd	Centerville Rd	Bike Lane	Leon	1.2	0	60	0	0	20	0	0	75	40	30	0	225
BP 98	US 90 at Pine Needle Trace	US 90	Pine Needle Trace	Crosswalk Stamping	Jefferson		0	40	0	30	30	10	0	75	40	0	0	225
BP 99	Southwood Greenway*	Conner Boulevard	Southwood Plantation Road	Shared Use Path	Leon	1.2	0	0	50	30	20	10	10	75	20	0	10	225
BP 100	Mysterious Waters Trail - Lake Henrietta South - CC2ST	Helen Guard Station Road	Bloxham Cutoff Road	Shared Use Path	Wakulla	1.3	25	40	50	0	10	0	0	75	0	20	0	220
BP 101	Martin Rd Trail	Bike Trail	US 19	Shared Use	Jefferson	0.3	0	60	50	30	20	10	0	0	20	20	10	220
BP 102	Buck Lake Bike Lanes	Capitola	Mahan	Bike Lanes	Leon	8.5	0	40	0	30	20	0	10	75	20	20	0	215
BP 103	Franklin County Connector Trail - CC2ST	City of Sopchoppy	N T Smith Road	Shared Use Path	Wakulla	4.5	25	40	50	30	0	0	0	0	40	30	0	215
BP 104	MLK Bike Lanes	Tharpe St	Monroe St	Bike Lanes	Leon	0.2	0	60	0	30	30	0	0	75	20	0	0	215
BP 105	NW Connector - Fred George Trail	Lake Talquin State Recreation Area	Capital Circle NW and Fred George Intersection	Shared Use Path	Leon	2.0	0	60	50	30	0	0	0	75	0	0	0	215
BP 106	Sopchoppy Trail - CC2ST	Lawhon Mill Road	US 98/319 Coastal Highway	Shared Use Path	Wakulla	1.8	25	40	50	30	10	0	0	0	20	30	0	205
BP 107	Coastal Trail East - CC2ST	Early Bird Trail	Shadeville Road	Shared Use Path	Wakulla	1.7	25	40	50	30	20	10	0	0	0	20	10	205
BP 108	St. Marks Trail Connection to Orange Ave	St Marks Trail	Orange Ave	Bike Intersection	Leon		0	0	0	30	30	10	10	75	40	0	10	205
BP 109	Progress Energy Rail Trail II	US 90	US 19	Shared Use Path	Jefferson	3.8	0	60	50	30	20	10	0	0	0	20	10	200
BP 110	Otter Lake - CC2ST	US 98/Coastal Highway	Western Terminus of Otter Lake Road	Shared Use Path	Wakulla	1.6	25	40	50	30	10	0	0	0	20	20	0	195
BP 111	Segment 2A - Southwood Trail	Near Northern Terminus of Biltmore Avenue	Proposed Southwood Greenway	Shared Use Path	Leon	1.2	0	0	50	30	20	0	0	75	20	0	0	195
BP 112	Southwood Connection	Southwood Connection	Southwood Connection	Shared Use Path	Leon	1.4	0	0	50	30	20	0	0	75	20	0	0	195
BP 113	Progress Energy Rail Trail V	0.65 miles north of South Salt Road	East Jefferson County Line	Shared Use Path	Jefferson	1.5	0	40	50	30	20	10	10	0	0	20	10	190
BP 114	Shell Point Trail - CC2ST	Live Oak Island Road	Southern Terminus of Shell Point Road	Shared Use Path	Wakulla	3.1	25	60	50	0	10	0	0	0	20	20	0	185
BP 115	Lakeshore Dr. Trail	Monroe St	Meridian Rd	Shared Use Path	Leon	3.9	0	40	0	0	0	10	10	75	20	20	10	185
BP 116	Olson Road Bike Lanes	Raymond Diehl Rd	Centerville Rd	Dedicated Bike Lane	Leon	1.3	0	60	0	0	30	10	0	75	0	0	10	185
BP 117	Trout Pond Trail*	Springhill Road	Rivers Road	Shared Use Path	Leon	5.0	0	40	50	0	0	0	0	75	0	20	0	185
BP 118	CR 269/Main Street	US 90	Rail Yard	Shared Use Path	Gadsden	1.4	0	60	0	30	20	10	0	0	20	30	10	180
BP 119	Progress Energy Rail Trail I	Florida/Georgia Line	US 90	Shared Use Path	Jefferson	11.1	0	40	50	30	20	10	0	0	0	20	10	180
BP 120	Progress Energy Rail Trail III	US 19	One mile southeast of Old Drifton Road	Shared Use Path	Jefferson	0.9	0	40	50	30	0	10	0	0	20	20	10	180
BP 121	Ox Bottom Trail	Meridian Rd	Thomasville Rd	Shared Use Path	Leon	3.3	0	0	0	30	20	0	0	75	20	30	0	175
BP 122	Centerville North Trail	Deer Pond Lane	Proctor Road	Shared Use Path	Leon	1.4	0	0	50	30	20	0	0	75	0	0	0	175
BP 123	Coastal Trail East (alternative route) - CC2ST	US 98/Coastal Highway	Early Bird Trail	Shared Use Path	Wakulla	2.1	25	40	50	0	20	10	0	0	0	20	10	175
BP 124	Bradfordville Road Trail	Centerville Road	Crump Road Trailhead of Miccosukee Greenway	Shared Use Path	Leon	3.9	0	0	50	0	20	0	0	75	0	30	0	175
BP 125	Commerce Blvd Sidewalk Woodville - Old Plank	Woodville Highway	Old Plank Rd	Sidewalk	Wakulla	4.8	0	0	50	30	20	10	10	0	20	20	10	170
BP 126	Easement Trail	Blountstown Hwy	Brickyard Rd	Shared Use Path	Leon	3.7	0	0	0	30	0	10	0	75	40	0	10	165
BP 127	Shell Point Trail - CC2ST	US 98/Coastal Highway	Shell Point Road and Live Oak Island Road Split	Shared Use Path	Wakulla	2.9	25	40	50	0	10	0	0	0	0	30	0	155
BP 128	Wakulla Beach Road - CC2ST	US 98/Coastal Highway	Southern Terminus of Wakulla Beach Road	Shared Use Path	Wakulla	3.7	25	40	50	0	10	0	0	0	0	30	0	155
BP 129	Easement Trail	US 90	River	Shared Use Path	Leon	5.0	0	0	0	30	20	0	10	75	20	0	0	155
BP 130	Stone Rd Bike Lanes	Old Bainbridge	Monroe St	Bike Lane	Leon	0.8	0	0	0	0	30	10	10	75	20	0	10	155
BP 131	McCall Bridge Road	Pat Thomas Parkway	Lakeview Point Road	Shared Use Path	Gadsden	1.4	0	60	50	0	20	0	0	0	0	20	0	150
BP 132	US 27 Sidewalks	Sidewalk	Schwall	Sidewalk	Gadsden	2.8	0	60	0	30	20	0	0	0	20	20	0	150
BP 133	US 90-High School Connection	Strong Road	Gadsden High School	Sidewalk	Gadsden	4.1	0	40	0	30	20	10	0	0	20	20	10	150
BP 134	Shell Point Trail (Live Oak Island Road) - CC2ST	Shell Point Road	Southern terminus of Live Oak Island Road	Shared Use Path	Wakulla	3.6	25	40	50	0	10	0	0	0	0	20	0	145



Project Number	Project Name	From	To	Strategy	Government	Length (miles)	Phase Complete	Accessibility	Adopted Plan	Growth Center	Environment	Social	Gateway	BP Safety	BP Community	BP Connections	BP Expansion	Total
BP 135	Orchard Pond Trail*	Old Bainbridge Road	Meridian Road	Shared Use Path	Leon	4.6	0	0	50	0	10	0	0	75	0	0	0	135
BP 136	Railroad	Rail yard	Apalachicola River	Shared Use Path	Gadsden	1.6	0	0	0	30	10	10	0	75	0	0	10	135
BP 137	Cooks Landing Road	SR 267/Pat Thomas Parkway	Southern Terminus	Shared Use Path	Gadsden	3.1	0	40	0	30	20	0	0	0	20	20	0	130
BP 138	Chaires - Capitola Trail*	Northeast corner of Chaires Cross Road	Baum Road	Shared Use Path	Leon	2.2	0	0	50	0	0	0	0	75	0	0	0	125
BP 139	Meridian Greenway (Meridian Road)*	Bannerman Road	Florida/Georgia Line	Shared Use Path	Leon	8.0	0	0	50	0	0	0	0	75	0	0	0	125
BP 140	Lakeview Point Road	McCall Bridge Road	Southern Terminus	Shared Use Path	Gadsden	3.2	0	60	0	0	20	0	0	0	20	20	0	120
BP 141	Capps Highway Trail	Waukeenah Hwy	Salt Rd	Shared Use Path	Jefferson	8.9	0	60	0	30	20	0	10	0	0	0	0	120
BP 142	US 98 Multi-Use Trail	Wakulla County	Taylor County	Shared Use Path	Jefferson	7.4	0	0	0	30	20	10	10	0	0	0	10	80

notes a Sales Tax Project



March 9, 2015

## AGENDA ITEM 5

### EXECUTIVE DIRECTOR'S REPORT

REQUESTED BY: Staff

TYPE OF ITEM: Information

A status report on the activities of the Capital Region Transportation Planning Agency (CRTPA) and other items of interest will be provided.

**Attachment 1** is a transportation bill filed by Senator Brandes, Chairman, Senate Transportation Committee that addresses a variety of issues of interest to MPOs, including:

- MPO long range plans (Section 7)
- Shared-Use Non-motorized Trail Network Plan (Section 10)
- Northwest Florida Regional Transportation Finance Authority (Section 14)
- Transportation Network Companies (Section 13 & 29)
- Vehicle Miles Traveled Study and Pilot Project (Section 30)

By Senator Brandes

22-00712A-15

20151186

A bill to be entitled  
An act relating to transportation; amending s.  
260.0144, F.S.; providing that certain commercial  
sponsorship may be displayed on state greenway and  
trail facilities not included within the Shared-Use  
Nonmotorized Trail Network; deleting provisions  
relating to the authorization of sponsored state  
greenways and trails at specified facilities or  
property; amending s. 316.003, F.S.; making technical  
changes; amending s. 316.303, F.S.; providing  
exceptions to the prohibition of certain television-  
type receiving equipment and certain electronic  
displays in vehicles; amending s. 335.065, F.S.;  
deleting provisions relating to certain commercial  
sponsorship displays on multiuse trails and related  
facilities; deleting provisions relating to funding a  
statewide system of interconnected multiuse trails;  
creating s. 335.21, F.S.; requiring the governing body  
of any independent special district created to  
regulate the operation of public vehicles on public  
highways to consist of a certain number of members;  
~~providing appointment requirements for such members;~~  
amending s. 338.231, F.S.; deleting provisions  
relating to using the revenues from the turnpike  
system to pay the principal and interest of a  
specified series of bonds and certain expenses of the  
Sawgrass Expressway; amending s. 339.175, F.S.;  
requiring certain long-range transportation plans to  
include assessment of capital investment and other

22-00712A-15

20151186

measures necessary to make the most efficient use of existing transportation facilities to improve safety; requiring the assessments to include consideration of infrastructure and technological improvements necessary to accommodate advances in vehicle technology; amending s. 339.64, F.S.; requiring the Department of Transportation to coordinate with certain partners and industry representatives to consider infrastructure and technological improvements necessary to accommodate advances in vehicle technology in Strategic Intermodal System facilities; requiring the Strategic Intermodal System Plan to include a needs assessment regarding such infrastructure and technological improvements; creating s. 339.81, F.S.; creating the Florida Shared-Use Nonmotorized Trail Network; specifying the composition, purpose, and requirements of the network; authorizing the department certain powers related to planning, development, operation, and maintenance of the network; creating s. 339.82, F.S.; requiring the department to develop a Shared-Use Nonmotorized Trail Network Plan; creating s. 339.83, F.S.; creating a trail sponsorship program, subject to certain requirements and restrictions; repealing s. 341.0532, F.S., relating to statewide transportation corridors; creating s. 341.1025, F.S.; authorizing a public transit provider to enter into agreements with a transportation network company for the provision of certain transit services; defining the term

22-00712A-15

20151186

59 "transportation network company"; providing a  
60 directive to the Division of Law Revision and  
61 Information; creating s. 345.0001, F.S.; providing a  
62 short title; creating s. 345.0002, F.S.; defining  
63 terms; creating s. 345.0003, F.S.; authorizing certain  
64 counties to form the Northwest Florida Regional  
65 Transportation Finance Authority to construct,  
66 maintain, or operate transportation projects in a  
67 given region of the state; specifying procedural  
68 requirements; creating s. 345.0004, F.S.; specifying  
69 the powers and duties of the authority, subject to  
70 certain restrictions; requiring that the authority  
71 comply with certain reporting and documentation  
72 requirements; creating s. 345.0005, F.S.; authorizing  
73 the issuing of bonds on behalf of the authority under  
74 the State Bond Act and by the authority itself;  
75 specifying requirements and restrictions for such  
76 bonds under certain circumstances; creating s.  
77 345.0006, F.S.; providing rights and remedies of  
78 bondholders; creating s. 345.0007, F.S.; designating  
79 the Department of Transportation as the agent of the  
80 authority for specified purposes; authorizing the  
81 administration and management of projects by the  
82 department; limiting the powers of the department as  
83 an agent; establishing the fiscal responsibilities of  
84 the authority; creating s. 345.0008, F.S.; authorizing  
85 the department to provide for or commit its resources  
86 for the authority project or system, if approved by  
87 the Legislature, subject to legislative budget request

22-00712A-15

20151186

88 procedures and prohibitions and appropriation  
89 procedures; authorizing the payment of expenses  
90 incurred by the department on behalf of the authority;  
91 requiring the department to receive a share of the  
92 revenue from the authority; providing calculations for  
93 disbursement of revenues; creating s. 345.0009, F.S.;  
94 authorizing the authority to acquire private or public  
95 property and property rights for a project or plan;  
96 establishing the rights and liabilities and remedial  
97 actions relating to property acquired for a  
98 transportation project or corridor; creating s.  
99 345.001, F.S.; authorizing contracts between  
100 governmental entities and the authority; creating s.  
101 345.0011, F.S.; pledging that the state will not limit  
102 or alter the vested rights of the authority or the  
103 department with regard to any issued bonds or other  
104 rights relating to the bonds if they affect the rights  
105 of bondholders; creating s. 345.0012, F.S.; exempting  
106 the authority from certain taxes and assessments;  
107 providing exceptions; creating s. 345.0013, F.S.;  
108 providing that bonds or obligations issued under this  
109 chapter are legal investments for specified entities;  
110 creating s. 345.0014, F.S.; providing applicability;  
111 directing the Commission for the Transportation  
112 Disadvantaged, in cooperation with the Center for  
113 Urban Transportation Research, to develop and  
114 implement a pilot program with at least one community  
115 transportation coordinator relating to the use of a  
116 transportation network company as a transportation



22-00712A-15

20151186

operator; defining the term "transportation network company"; specifying requirements and restrictions of the pilot program; requiring the commission to present a report to the chairs of the appropriate Senate and House committees by a certain date; providing legislative findings and intent relating to transportation funding; directing the Center for Urban Transportation Research to establish a study on implementing a system in this state which charges drivers based on their vehicle miles traveled as an alternative to the present fuel tax structure to fund transportation projects; specifying requirements of the study; directing the Center for Urban Transportation Research to conduct a 6-month pilot project to study the feasibility and economic impact of implementing a system that charges drivers based on their vehicle miles traveled; specifying requirements for the pilot project; requiring that a report on the findings of the pilot project be made to the Governor, the Legislature, and the Metropolitan Planning Organization Advisory Council by a specified date; requiring that the report include legislative recommendations; providing an effective date.

Be It Enacted by the Legislature of the State of Florida:

Section 1. Section 260.0144, Florida Statutes, is amended to read:

260.0144 Sponsorship of state greenways and trails.—The

22-00712A-15

20151186

department may enter into a concession agreement with a not-for-profit entity or private sector business or entity for commercial sponsorship to be displayed on state greenway and trail facilities not included within the Shared-Use Nonmotorized Trail Network established in chapter 339 ~~or property specified in this section~~. The department may establish the cost for entering into a concession agreement.

(1) A concession agreement shall be administered by the department and must include the requirements found in this section.

(2)(a) Space for a commercial sponsorship display may be provided through a concession agreement on certain state-owned greenway or trail facilities or property.

(b) Signage or displays erected under this section shall comply with the provisions of s. 337.407 and chapter 479, and shall be limited as follows:

1. One large sign or display, not to exceed 16 square feet in area, may be located at each trailhead or parking area.

2. One small sign or display, not to exceed 4 square feet in area, may be located at each designated trail public access point.

(c) Before installation, each name or sponsorship display must be approved by the department.

(d) The department shall ensure that the size, color, materials, construction, and location of all signs are consistent with the management plan for the property and the standards of the department, do not intrude on natural and historic settings, and contain only a logo selected by the sponsor and the following sponsorship wording:

22-00712A-15

20151186\_\_

... (Name of the sponsor) ... proudly sponsors the costs of maintaining the ... (Name of the greenway or trail) .....

~~(e) Sponsored state greenways and trails are authorized at the following facilities or property:~~

- ~~1. Florida Keys Overseas Heritage Trail.~~
- ~~2. Blackwater Heritage Trail.~~
- ~~3. Tallahassee-St. Marks Historic Railroad State Trail.~~
- ~~4. Nature Coast State Trail.~~
- ~~5. Withlacoochee State Trail.~~
- ~~6. General James A. Van Fleet State Trail.~~
- ~~7. Palatka Lake Butler State Trail.~~

(e) ~~(f)~~ The department may enter into commercial sponsorship agreements for other state greenways or trails as authorized in this section. A qualified entity that desires to enter into a commercial sponsorship agreement shall apply to the department on forms adopted by department rule.

(f) ~~(g)~~ All costs of a display, including development, construction, installation, operation, maintenance, and removal costs, shall be paid by the concessionaire.

(3) A concession agreement shall be for a minimum of 1 year, but may be for a longer period under a multiyear agreement, and may be terminated for just cause by the department upon 60 days' advance notice. Just cause for termination of a concession agreement includes, but is not limited to, violation of the terms of the concession agreement or any provision of this section.

22-00712A-15

20151186\_\_

(4) Commercial sponsorship pursuant to a concession agreement is for public relations or advertising purposes of the not-for-profit entity or private sector business or entity, and may not be construed by that not-for-profit entity or private sector business or entity as having a relationship to any other actions of the department.

(5) This section does not create a proprietary or compensable interest in any sign, display site, or location.

(6) Proceeds from concession agreements shall be distributed as follows:

(a) Eighty-five percent shall be deposited into the appropriate department trust fund that is the source of funding for management and operation of state greenway and trail facilities and properties.

(b) Fifteen percent shall be deposited into the State Transportation Trust Fund for use in the Traffic and Bicycle Safety Education Program and the Safe Paths to School Program administered by the Department of Transportation.

(7) The department may adopt rules to administer this section.

Section 2. Subsection (90) of section 316.003, Florida Statutes, is amended, present subsections (91) through (93) of that section are redesignated as subsections (92) through (94), respectively, and a new subsection (91) is added to that section, to read:

316.003 Definitions.—The following words and phrases, when used in this chapter, shall have the meanings respectively ascribed to them in this section, except where the context otherwise requires:

22-00712A-15

20151186

(90) AUTONOMOUS VEHICLE.—Any vehicle equipped with autonomous technology. ~~The term "autonomous technology" means technology installed on a motor vehicle that has the capability to drive the vehicle on which the technology is installed without the active control or monitoring by a human operator.~~ The term excludes a motor vehicle enabled with active safety systems or driver assistance systems, including, without limitation, a system to provide electronic blind spot assistance, crash avoidance, emergency braking, parking assistance, adaptive cruise control, lane keep assistance, lane departure warning, or traffic jam and queuing assistant, unless any such system alone or in combination with other systems enables the vehicle on which the technology is installed to drive without the active control or monitoring by a human operator.

(91) AUTONOMOUS TECHNOLOGY.—Technology installed on a motor vehicle that has the capability to drive the vehicle on which the technology is installed without the active control or monitoring by a human operator.

Section 3. Subsections (1) and (3) of section 316.303, Florida Statutes, are amended to read:

316.303 Television receivers.—

(1) No motor vehicle operated on the highways of this state shall be equipped with television-type receiving equipment so located that the viewer or screen is visible from the driver's seat, unless the vehicle is equipped with autonomous technology, as defined in s. 316.003(91), and is being operated in autonomous mode, as provided in s. 316.85(2).

(3) This section does not prohibit the use of an electronic

22-00712A-15

20151186

display used in conjunction with a vehicle navigation system or  
an electronic display used by an operator of a vehicle equipped  
with autonomous technology, as defined in s. 316.003(91), while  
the vehicle is being operated in autonomous mode, as provided in  
s. 316.85(2).

Section 4. Subsections (3) and (4) of section 335.065,  
Florida Statutes, are amended to read:

335.065 Bicycle and pedestrian ways along state roads and  
transportation facilities.—

(3) The department, in cooperation with the Department of  
Environmental Protection, shall establish a statewide integrated  
system of bicycle and pedestrian ways in such a manner as to  
take full advantage of any such ways which are maintained by any  
governmental entity. ~~The department may enter into a concession~~  
~~agreement with a not-for-profit entity or private sector~~  
~~business or entity for commercial sponsorship displays on~~  
~~multiuse trails and related facilities and use any concession~~  
~~agreement revenues for the maintenance of the multiuse trails~~  
~~and related facilities. Commercial sponsorship displays are~~  
~~subject to the requirements of the Highway Beautification Act of~~  
~~1965 and all federal laws and agreements, when applicable. For~~  
~~the purposes of this section, bicycle facilities may be~~  
~~established as part of or separate from the actual roadway and~~  
~~may utilize existing road rights-of-way or other rights-of-way~~  
~~or easements acquired for public use.~~

~~(a) A concession agreement shall be administered by the~~  
~~department and must include the requirements of this section.~~

~~(b) 1. Signage or displays erected under this section shall~~  
~~comply with s. 337.407 and chapter 479 and shall be limited as~~

22-00712A-15

20151186

follows:

a. ~~One large sign or display, not to exceed 16 square feet in area, may be located at each trailhead or parking area.~~

b. ~~One small sign or display, not to exceed 4 square feet in area, may be located at each designated trail public access point.~~

2. ~~Before installation, each name or sponsorship display must be approved by the department.~~

3. ~~The department shall ensure that the size, color, materials, construction, and location of all signs are consistent with the management plan for the property and the standards of the department, do not intrude on natural and historic settings, and contain only a logo selected by the sponsor and the following sponsorship wording:~~

~~... (Name of the sponsor) ... proudly sponsors the costs of maintaining the ... (Name of the greenway or trail) ....~~

4. ~~All costs of a display, including development, construction, installation, operation, maintenance, and removal costs, shall be paid by the concessionaire.~~

~~(c) A concession agreement shall be for a minimum of 1 year, but may be for a longer period under a multiyear agreement, and may be terminated for just cause by the department upon 60 days' advance notice. Just cause for termination of a concession agreement includes, but is not limited to, violation of the terms of the concession agreement or this section.~~



22-00712A-15

20151186\_\_

320 ~~(4) (a) The department may use appropriated funds to support~~  
321 ~~the establishment of a statewide system of interconnected~~  
322 ~~multiuse trails and to pay the costs of planning, land~~  
323 ~~acquisition, design, and construction of such trails and related~~  
324 ~~facilities. The department shall give funding priority to~~  
325 ~~projects that:~~

326 ~~1. Are identified by the Florida Greenways and Trails~~  
327 ~~Council as a priority within the Florida Greenways and Trails~~  
328 ~~System under chapter 260.~~

329 ~~2. Support the transportation needs of bicyclists and~~  
330 ~~pedestrians.~~

331 ~~3. Have national, statewide, or regional importance.~~

332 ~~4. Facilitate an interconnected system of trails by~~  
333 ~~completing gaps between existing trails.~~

334 ~~(b) A project funded under this subsection shall:~~

335 ~~1. Be included in the department's work program developed~~  
336 ~~in accordance with s. 339.135.~~

337 ~~2. Be operated and maintained by an entity other than the~~  
338 ~~department upon completion of construction. The department is~~  
339 ~~not obligated to provide funds for the operation and maintenance~~  
340 ~~of the project.~~

341 Section 5. Section 335.21, Florida Statutes, is created to  
342 read:

343 335.21 Governing bodies of independent special districts  
344 regulating the operation of public vehicles on public highways.-  
345 Notwithstanding any provision of local law, the membership of  
346 the governing body of any independent special district created  
347 for the purpose of regulating the operation of public vehicles  
348 upon the public highways under the jurisdiction of any such

22-00712A-15

20151186

independent special district shall consist of seven members.  
Four members shall be appointed by the Governor, one member  
shall be appointed by the governing body of the largest  
municipality situated within the jurisdiction of the independent  
special district, and two members shall be appointed by the  
governing body of the county in which the independent special  
district has jurisdiction. All appointees must be residents of  
the county in which the independent special district has  
jurisdiction.

Section 6. Subsections (5) and (6) of section 338.231,  
Florida Statutes, are amended to read:

338.231 Turnpike tolls, fixing; pledge of tolls and other  
revenues.—The department shall at all times fix, adjust, charge,  
and collect such tolls and amounts for the use of the turnpike  
system as are required in order to provide a fund sufficient  
with other revenues of the turnpike system to pay the cost of  
maintaining, improving, repairing, and operating such turnpike  
system; to pay the principal of and interest on all bonds issued  
to finance or refinance any portion of the turnpike system as  
the same become due and payable; and to create reserves for all  
such purposes.

~~(5) In each fiscal year while any of the bonds of the  
Broward County Expressway Authority series 1984 and series 1986  
A remain outstanding, the department is authorized to pledge  
revenues from the turnpike system to the payment of principal  
and interest of such series of bonds and the operation and  
maintenance expenses of the Sawgrass Expressway, to the extent  
gross toll revenues of the Sawgrass Expressway are insufficient  
to make such payments. The terms of an agreement relative to the~~

22-00712A-15

20151186\_\_

~~pledge of turnpike system revenue will be negotiated with the parties of the 1984 and 1986 Broward County Expressway Authority lease-purchase agreements, and subject to the covenants of those agreements. The agreement must establish that the Sawgrass Expressway is subject to the planning, management, and operating control of the department limited only by the terms of the lease-purchase agreements. The department shall provide for the payment of operation and maintenance expenses of the Sawgrass Expressway until such agreement is in effect. This pledge of turnpike system revenues is subordinate to the debt service requirements of any future issue of turnpike bonds, the payment of turnpike system operation and maintenance expenses, and subject to any subsequent resolution or trust indenture relating to the issuance of such turnpike bonds.~~

~~(5)(6)~~ The use and disposition of revenues pledged to bonds are subject to ss. 338.22-338.241 and such regulations as the resolution authorizing the issuance of the bonds or such trust agreement may provide.

Section 7. Paragraph (c) of subsection (7) of section 339.175, Florida Statutes, is amended to read:

339.175 Metropolitan planning organization.—

(7) LONG-RANGE TRANSPORTATION PLAN.—Each M.P.O. must develop a long-range transportation plan that addresses at least a 20-year planning horizon. The plan must include both long-range and short-range strategies and must comply with all other state and federal requirements. The prevailing principles to be considered in the long-range transportation plan are: preserving the existing transportation infrastructure; enhancing Florida's economic competitiveness; and improving travel choices to ensure

22-00712A-15

20151186

mobility. The long-range transportation plan must be consistent, to the maximum extent feasible, with future land use elements and the goals, objectives, and policies of the approved local government comprehensive plans of the units of local government located within the jurisdiction of the M.P.O. Each M.P.O. is encouraged to consider strategies that integrate transportation and land use planning to provide for sustainable development and reduce greenhouse gas emissions. The approved long-range transportation plan must be considered by local governments in the development of the transportation elements in local government comprehensive plans and any amendments thereto. The long-range transportation plan must, at a minimum:

(c) Assess capital investment and other measures necessary to:

1. Ensure the preservation of the existing metropolitan transportation system including requirements for the operation, resurfacing, restoration, and rehabilitation of major roadways and requirements for the operation, maintenance, modernization, and rehabilitation of public transportation facilities; and

2. Make the most efficient use of existing transportation facilities to relieve vehicular congestion, improve safety, and maximize the mobility of people and goods. Such efforts shall include, but not be limited to, consideration of infrastructure and technological improvements necessary to accommodate advances in vehicle technology, such as autonomous vehicle technology and other developments.

In the development of its long-range transportation plan, each M.P.O. must provide the public, affected public agencies,

22-00712A-15

20151186\_\_

436 representatives of transportation agency employees, freight  
437 shippers, providers of freight transportation services, private  
438 providers of transportation, representatives of users of public  
439 transit, and other interested parties with a reasonable  
440 opportunity to comment on the long-range transportation plan.  
441 The long-range transportation plan must be approved by the  
442 M.P.O.

443 Section 8. Paragraph (c) is added to subsection (3) of  
444 section 339.64, Florida Statutes, and paragraph (a) of  
445 subsection (4) of that section is amended, to read:

446 339.64 Strategic Intermodal System Plan.-

447 (3)

448 (c) The department also shall coordinate with federal,  
449 regional, and local partners, as well as industry  
450 representatives, to consider infrastructure and technological  
451 improvements necessary to accommodate advances in vehicle  
452 technology, such as autonomous vehicle technology and other  
453 developments, in Strategic Intermodal System facilities.

454 (4) The Strategic Intermodal System Plan shall include the  
455 following:

456 (a) A needs assessment. Such assessment shall include, but  
457 not be limited to, consideration of infrastructure and  
458 technological improvements necessary to accommodate advances in  
459 vehicle technology, such as autonomous vehicle technology and  
460 other developments.

461 Section 9. Section 339.81, Florida Statutes, is created to  
462 read:

463 339.81 Florida Shared-Use Nonmotorized Trail Network.-

464 (1) The Florida Shared-Use Nonmotorized Trail Network is

22-00712A-15

20151186\_\_

465 created as a component of the Florida Greenways and Trails  
466 System established in chapter 260. The network consists of  
467 multiuse trails or shared-use paths physically separated from  
468 motor vehicle traffic and constructed with asphalt, concrete, or  
469 another hard surface which, by virtue of design, location,  
470 extent of connectivity or potential connectivity, and allowable  
471 uses, provides nonmotorized transportation opportunities for  
472 bicyclists and pedestrians between and within a wide range of  
473 points of origin and destinations, including, but not limited  
474 to, communities, conservation areas, state parks, beaches, and  
475 other natural or cultural attractions for a variety of trip  
476 purposes, including work, school, shopping, and other personal  
477 business, as well as social, recreational, and personal fitness  
478 purposes.

479 (2) Network components do not include sidewalks, nature  
480 trails, loop trails wholly within a single park or natural area,  
481 or on-road facilities, such as bicycle lanes or routes other  
482 than:

483 (a) On-road facilities that are no greater than one-half  
484 mile in length connecting two or more nonmotorized trails, if  
485 the provision of non-road facilities is unfeasible and if such  
486 on-road facilities are signed and marked for nonmotorized use;  
487 or

488 (b) On-road components of the Florida Keys Overseas  
489 Heritage Trail.

490 (3) The department shall include a project to be  
491 constructed as part of the Shared-Use Nonmotorized Trail Network  
492 in its work program developed pursuant to s. 339.135.

493 (4) The planning, development, operation, and maintenance

22-00712A-15

20151186

of the Shared-Use Nonmotorized Trail Network is declared to be a public purpose, and the department, together with other agencies of this state and all counties, municipalities, and special districts of this state, may spend public funds for such purposes and may accept gifts and grants of funds, property, or property rights from public or private sources to be used for such purposes.

(5) The department may enter into a memorandum of agreement with a local government or other agency of the state to transfer maintenance responsibilities of an individual network component. The department may contract with a not-for-profit entity or private sector business or entity to provide maintenance services on an individual network component.

(6) The department may adopt rules to aid in the development and maintenance of components of the network.

Section 10. Section 339.82, Florida Statutes, is created to read:

339.82 Shared-Use Nonmotorized Trail Network Plan.—

(1) The department shall develop a Shared-Use Nonmotorized Trail Network Plan in coordination with the Department of Environmental Protection, metropolitan planning organizations, affected local governments and public agencies, and the Florida Greenways and Trails Council. The plan must be consistent with the Florida Greenways and Trails Plan developed under s. 260.014 and must be updated at least once every 5 years.

(2) The Shared-Use Nonmotorized Trail Network Plan must include all of the following:

(a) A needs assessment, including, but not limited to, a comprehensive inventory and analysis of existing trails that may



22-00712A-15

20151186

be considered for inclusion in the Shared-Use Nonmotorized Trail Network.

(b) A project prioritization process that includes assigning funding priority to projects that:

1. Are identified by the Florida Greenways and Trails Council as a priority within the Florida Greenways and Trails System under chapter 260;

2. Facilitate an interconnected network of trails by completing gaps between existing facilities; and

3. Maximize use of federal, local, and private funding and support mechanisms, including, but not limited to, donation of funds, real property, and maintenance responsibilities.

(c) A map illustrating existing and planned facilities and identifying critical gaps between facilities.

(d) A finance plan based on reasonable projections of anticipated revenues, including both 5-year and 10-year cost-feasible components.

(e) Performance measures that include quantifiable increases in trail network access and connectivity.

(f) A timeline for the completion of the base network using new and existing data from the department, the Department of Environmental Protection, and other sources.

(g) A marketing plan prepared in consultation with the Florida Tourism Industry Marketing Corporation.

Section 11. Section 339.83, Florida Statutes, is created to read:

339.83 Sponsorship of Shared-Use Nonmotorized Trails.—

(1) The department may enter into a concession agreement with a not-for-profit entity or private sector business or

22-00712A-15

20151186

entity for commercial sponsorship signs, pavement markings, and exhibits on nonmotorized trails and related facilities constructed as part of the Shared-Use Nonmotorized Trail Network. The concession agreement may also provide for recognition of trail sponsors in any brochure, map, or website providing trail information. Trail websites may provide links to sponsors. Revenue from such agreements may be used for the maintenance of the nonmotorized trails and related facilities.

(a) A concession agreement shall be administered by the department.

(b)1. Signage, pavement markings, or exhibits erected pursuant to this section must comply with s. 337.407 and chapter 479 and are limited as follows:

a. One large sign, pavement marking, or exhibit, not to exceed 16 square feet in area, may be located at each trailhead or parking area.

b. One small sign, pavement marking, or exhibit, not to exceed 4 square feet in area, may be located at each designated trail public access point where parking is not provided.

c. Pavement markings denoting specified distances must be located at least 1 mile apart.

2. Before installation, each sign, pavement marking, or exhibit must be approved by the department.

3. The department shall ensure that the size, color, materials, construction, and location of all signs, pavement markings, and exhibits are consistent with the management plan for the property and the standards of the department, do not intrude on natural and historic settings, and contain a logo selected by the sponsor and the following sponsorship wording:

22-00712A-15

20151186\_\_

581  
582 ...(Name of the sponsor)... proudly sponsors the costs  
583 of maintaining the ...(Name of the greenway or  
584 trail)....

585  
586 4. Exhibits may provide additional information and  
587 materials including, but not limited to, maps and brochures for  
588 trail user services related or proximate to the trail. Pavement  
589 markings may display mile marker information.

590 5. The costs of a sign, pavement marking, or exhibit,  
591 including development, construction, installation, operation,  
592 maintenance, and removal costs, shall be paid by the  
593 concessionaire.

594 (c) A concession agreement shall be for a minimum of 1  
595 year, but may be for a longer period under a multiyear  
596 agreement, and may be terminated for just cause by the  
597 department upon 60 days' advance notice. Just cause for  
598 termination of a concession agreement includes, but is not  
599 limited to, violation of the terms of the concession agreement  
600 or this section.

601 (2) Pursuant to s. 287.057, the department may contract for  
602 the provision of services related to the trail sponsorship  
603 program, including recruitment and qualification of businesses,  
604 review of applications, permit issuance, and fabrication,  
605 installation, and maintenance of signs, pavement markings, and  
606 exhibits. The department may reject all proposals and seek  
607 another request for proposals or otherwise perform the work. The  
608 contract may allow the contractor to retain a portion of the  
609 annual fees as compensation for its services.

22-00712A-15

20151186

(3) This section does not create a proprietary or compensable interest in any sponsorship site or location for any permittee, and the department may terminate permits or change locations of sponsorship sites as it determines necessary for construction or improvement of facilities.

(4) The department may adopt rules to establish requirements for qualification of businesses, qualification and location of sponsorship sites, and permit applications and processing. The department may adopt rules to establish other criteria necessary to implement this section and to provide for variances when necessary to serve the interest of the public or when required to ensure equitable treatment of program participants.

Section 12. Section 341.0532, Florida Statutes, is repealed.

Section 13. Section 341.1025, Florida Statutes, is created to read:

341.1025 Public transit providers; transportation network company agreements for the provision of public transit service.—A public transit provider may enter into agreements with a transportation network company under which the transportation network company provides paratransit or public transit service on behalf of the provider. As used in this section, the term "transportation network company" means an entity that uses a digital or software application to connect passengers to services provided by transportation network company drivers.

Section 14. The Division of Law Revision and Information is directed to create chapter 345, Florida Statutes, consisting of ss. 345.0001-345.0014, Florida Statutes, to be entitled the

22-00712A-15

20151186

639 "Northwest Florida Regional Transportation Finance Authority."

640 Section 15. Section 345.0001, Florida Statutes, is created  
641 to read:

642 345.0001 Short title.—This act may be cited as the  
643 "Northwest Florida Regional Transportation Finance Authority  
644 Act."

645 Section 16. Section 345.0002, Florida Statutes, is created  
646 to read:

647 345.0002 Definitions.—As used in this chapter, the term:

648 (1) "Agency of the state" means the state and any  
649 department of, or any corporation, agency, or instrumentality  
650 created, designated, or established by, the state.

651 (2) "Area served" means Escambia County. However, upon a  
652 contiguous county's consent to inclusion within the area served  
653 by the authority and with the agreement of the authority, the  
654 term shall also include the geographical area of such county  
655 contiguous to Escambia County.

656 (3) "Authority" means the Northwest Florida Regional  
657 Transportation Finance Authority, a body politic and corporate,  
658 and an agency of the state, established under this chapter.

659 (4) "Bonds" means the notes, bonds, refunding bonds, or  
660 other evidences of indebtedness or obligations, in temporary or  
661 definitive form, which the authority may issue under this  
662 chapter.

663 (5) "Department" means the Department of Transportation.

664 (6) "Division" means the Division of Bond Finance of the  
665 State Board of Administration.

666 (7) "Federal agency" means the United States, the President  
667 of the United States, and any department of, or any bureau,

22-00712A-15

20151186

668 corporation, agency, or instrumentality created, designated, or  
669 established by, the United States Government.

670 (8) "Members" means the governing body of the authority,  
671 and the term "member" means one of the individuals constituting  
672 such governing body.

673 (9) "Regional system" or "system" means, generally, a  
674 modern system of roads, bridges, causeways, tunnels, and mass  
675 transit services within the area of the authority, with access  
676 limited or unlimited as the authority may determine, and the  
677 buildings and structures and appurtenances and facilities  
678 related to the system, including all approaches, streets, roads,  
679 bridges, and avenues of access for the system.

680 (10) "Revenues" means the tolls, revenues, rates, fees,  
681 charges, receipts, rentals, contributions, and other income  
682 derived from or in connection with the operation or ownership of  
683 a regional system, including the proceeds of any use and  
684 occupancy insurance on any portion of the system, but excluding  
685 state funds available to the authority and any other municipal  
686 or county funds available to the authority under an agreement  
687 with a municipality or county.

688 Section 17. Section 345.0003, Florida Statutes, is created  
689 to read:

690 345.0003 Regional transportation finance authority  
691 formation and membership.—

692 (1) Escambia County, alone or together with any consenting  
693 contiguous county, may form a regional finance authority for the  
694 purposes of constructing, maintaining, and operating  
695 transportation projects in the northwest region of this state.  
696 The authority shall be governed in accordance with this chapter.

22-00712A-15

20151186

697 The area served by the authority may not be expanded beyond  
698 Escambia County without the approval of the county commission of  
699 each contiguous county that will be a part of the authority.

700 (2) The governing body of the authority shall consist of a  
701 board of voting members as follows:

702 (a) The county commission of each county in the area served  
703 by the authority shall appoint two members. Each member must be  
704 a resident of the county from which he or she is appointed and,  
705 if possible, must represent the business and civic interests of  
706 the community.

707 (b) The Governor shall appoint an equal number of members  
708 to the board as those appointed by the county commissions. The  
709 members appointed by the Governor must be residents of the area  
710 served by the authority.

711 (c) The district secretary of the department serving in the  
712 district that includes Escambia County.

713 (3) The term of office of each member shall be for 4 years  
714 or until his or her successor is appointed and qualified.

715 (4) A member may not hold an elected office during the term  
716 of his or her membership.

717 (5) A vacancy occurring in the governing body before the  
718 expiration of the member's term shall be filled for the  
719 remainder of the unexpired term by the respective appointing  
720 authority in the same manner as the original appointment.

721 (6) Before entering upon his or her official duties, each  
722 member must take and subscribe to an oath before an official  
723 authorized by law to administer oaths that he or she will  
724 honestly, faithfully, and impartially perform the duties of his  
725 or her office as a member of the governing body of the authority



22-00712A-15

20151186

and that he or she will not neglect any duties imposed on him or her by this chapter.

(7) The Governor may remove from office a member of the authority for misconduct, malfeasance, misfeasance, or nonfeasance in office.

(8) Members of the authority shall designate a chair from among the membership.

(9) Members of the authority shall serve without compensation, but are entitled to reimbursement for per diem and other expenses in accordance with s. 112.061 while in performance of their official duties.

(10) A majority of the members of the authority shall constitute a quorum, and resolutions enacted or adopted by a vote of a majority of the members present and voting at any meeting are effective without publication, posting, or any further action of the authority.

Section 18. Section 345.0004, Florida Statutes, is created to read:

345.0004 Powers and duties.—

(1) The authority shall plan, develop, finance, construct, reconstruct, improve, own, operate, and maintain a regional system in the area served by the authority. The authority may not exercise these powers with respect to an existing system for transporting people and goods by any means that is owned by another entity without the consent of that entity. If the authority acquires, purchases, or inherits an existing entity, the authority shall inherit and assume all rights, assets, appropriations, privileges, and obligations of the existing entity.

22-00712A-15

20151186\_\_

755       (2) The authority may exercise all powers necessary,  
756 appurtenant, convenient, or incidental to the carrying out of  
757 the purposes of this section, including, but not limited to, the  
758 following rights and powers:

759       (a) To sue and be sued, implead and be impleaded, and  
760 complain and defend in all courts in its own name.

761       (b) To adopt and use a corporate seal.

762       (c) To have the power of eminent domain, including the  
763 procedural powers granted under chapters 73 and 74.

764       (d) To acquire, purchase, hold, lease as a lessee, and use  
765 any property, real, personal, or mixed, tangible or intangible,  
766 or any interest therein, necessary or desirable for carrying out  
767 the purposes of the authority.

768       (e) To sell, convey, exchange, lease, or otherwise dispose  
769 of any real or personal property acquired by the authority,  
770 including air rights, which the authority and the department  
771 have determined is not needed for the construction, operation,  
772 and maintenance of the system.

773       (f) To fix, alter, charge, establish, and collect rates,  
774 fees, rentals, and other charges for the use of any system owned  
775 or operated by the authority, which rates, fees, rentals, and  
776 other charges must be sufficient to comply with any covenants  
777 made with the holders of any bonds issued under this act. This  
778 right and power may be assigned or delegated by the authority to  
779 the department.

780       (g) To borrow money; to make and issue negotiable notes,  
781 bonds, refunding bonds, and other evidences of indebtedness or  
782 obligations, in temporary or definitive form, to finance all or  
783 part of the improvement of the authority's system and

22-00712A-15

20151186

784 appurtenant facilities, including the approaches, streets,  
785 roads, bridges, and avenues of access for the system and for any  
786 other purpose authorized by this chapter, the bonds to mature no  
787 more than 30 years after the date of the issuance; to secure the  
788 payment of such bonds or any part thereof by a pledge of its  
789 revenues, rates, fees, rentals, or other charges, including  
790 municipal or county funds received by the authority under an  
791 agreement between the authority and a municipality or county;  
792 and, in general, to provide for the security of the bonds and  
793 the rights and remedies of the holders of the bonds. However,  
794 municipal or county funds may not be pledged for the  
795 construction of a project for which a toll is to be charged  
796 unless the anticipated tolls are reasonably estimated by the  
797 governing board of the municipality or county, on the date of  
798 its resolution pledging the funds, to be sufficient to cover the  
799 principal and interest of such obligations during the period  
800 when the pledge of funds is in effect.

801 1. The authority shall reimburse a municipality or county  
802 for sums spent from municipal or county funds used for the  
803 payment of the bond obligations.

804 2. If the authority elects to fund or refund bonds issued  
805 by the authority before the maturity of the bonds, the proceeds  
806 of the funding or refunding bonds, pending the prior redemption  
807 of the bonds to be funded or refunded, shall be invested in  
808 direct obligations of the United States, and the outstanding  
809 bonds may be funded or refunded by the issuance of bonds under  
810 this chapter.

811 (h) To make contracts of every name and nature, including,  
812 but not limited to, partnerships providing for participation in

22-00712A-15

20151186\_\_

ownership and revenues, and to execute each instrument necessary or convenient for the conduct of its business.

(i) Without limitation of the foregoing, to cooperate with, to accept grants from, and to enter into contracts or other transactions with any federal agency, the state, or any agency or any other public body of the state.

(j) To employ an executive director, attorney, staff, and consultants. Upon the request of the authority, the department shall furnish the services of a department employee to act as the executive director of the authority.

(k) To accept funds or other property from private donations.

(l) To act and do things necessary or convenient for the conduct of its business and the general welfare of the authority, in order to carry out the powers granted to it by this act or any other law.

(3) The authority may not pledge the credit or taxing power of the state or a political subdivision or agency of the state. Obligations of the authority may not be considered to be obligations of the state or of any other political subdivision or agency of the state. Except for the authority, the state or any political subdivision or agency of the state is not liable for the payment of the principal of or interest on such obligations.

(4) The authority may not, other than by consent of the affected county or an affected municipality, enter into an agreement that would legally prohibit the construction of a road by the county or the municipality.

(5) The authority shall comply with the statutory

22-00712A-15

20151186

842 requirements of general application which relate to the filing  
843 of a report or documentation required by law, including the  
844 requirements of ss. 189.015, 189.016, 189.051, and 189.08.

845 Section 19. Section 345.0005, Florida Statutes, is created  
846 to read:

847 345.0005 Bonds.—

848 (1) Bonds may be issued on behalf of the authority pursuant  
849 to the State Bond Act in such principal amount as the authority  
850 determines is necessary to achieve its corporate purposes,  
851 including construction, reconstruction, improvement, extension,  
852 and repair of the regional system; the acquisition cost of real  
853 property; interest on bonds during construction and for a  
854 reasonable period thereafter; and establishment of reserves to  
855 secure bonds.

856 (2) Bonds issued on behalf of the authority under  
857 subsection (1) must:

858 (a) Be authorized by resolution of the members of the  
859 authority and bear such date or dates; mature at such time or  
860 times not exceeding 30 years after their respective dates; bear  
861 interest at a rate or rates not exceeding the maximum rate fixed  
862 by general law for authorities; be in such denominations; be in  
863 such form, either coupon or fully registered; carry such  
864 registration, exchangeability, and interchangeability  
865 privileges; be payable in such medium of payment and at such  
866 place or places; be subject to such terms of redemption; and be  
867 entitled to such priorities of lien on the revenues and other  
868 available moneys as such resolution or any resolution after the  
869 bonds' issuance provides.

870 (b) Be sold at public sale in the manner provided in the

22-00712A-15

20151186

871 State Bond Act. Temporary bonds or interim certificates may be  
872 issued to the purchaser or purchasers of such bonds pending the  
873 preparation of definitive bonds and may contain such terms and  
874 conditions as determined by the authority.

875 (3) A resolution that authorizes bonds may specify  
876 provisions that must be part of the contract with the holders of  
877 the bonds as to:

878 (a) The pledging of all or any part of the revenues,  
879 available municipal or county funds, or other charges or  
880 receipts of the authority derived from the regional system.

881 (b) The construction, reconstruction, improvement,  
882 extension, repair, maintenance, and operation of the system, or  
883 any part or parts of the system, and the duties and obligations  
884 of the authority with reference thereto.

885 (c) Limitations on the purposes to which the proceeds of  
886 the bonds, then or thereafter issued, or of any loan or grant by  
887 any federal agency or the state or any political subdivision of  
888 the state may be applied.

889 (d) The fixing, charging, establishing, revising,  
890 increasing, reducing, and collecting of tolls, rates, fees,  
891 rentals, or other charges for use of the services and facilities  
892 of the system or any part of the system.

893 (e) The setting aside of reserves or sinking funds and the  
894 regulation and disposition of such reserves or sinking funds.

895 (f) Limitations on the issuance of additional bonds.

896 (g) The terms of any deed of trust or indenture securing  
897 the bonds, or under which the bonds may be issued.

898 (h) Any other or additional matters, of like or different  
899 character, which in any way affect the security or protection of

22-00712A-15

20151186

the bonds.

(4) The authority may enter into deeds of trust, indentures, or other agreements with banks or trust companies within or without the state, as security for such bonds, and may, under such agreements, assign and pledge any of the revenues and other available moneys, including any available municipal or county funds, under the terms of this chapter. The deed of trust, indenture, or other agreement may contain provisions that are customary in such instruments or that the authority may authorize, including, but without limitation, provisions that:

(a) Pledge any part of the revenues or other moneys lawfully available.

(b) Apply funds and safeguard funds on hand or on deposit.

(c) Provide for the rights and remedies of the trustee and the holders of the bonds.

(d) Provide for the terms of the bonds or for resolutions authorizing the issuance of the bonds.

(e) Provide for any additional matters, of like or different character, which affect the security or protection of the bonds.

(5) Bonds issued under this act are negotiable instruments and have the qualities and incidents of negotiable instruments under the law merchant and the negotiable instruments law of the state.

(6) A resolution that authorizes the issuance of authority bonds and pledges the revenues of the system must require that revenues of the system be periodically deposited into appropriate accounts in sufficient sums to pay the costs of



22-00712A-15

20151186

operation and maintenance of the system for the current fiscal year as set forth in the annual budget of the authority and to reimburse the department for any unreimbursed costs of operation and maintenance of the system from prior fiscal years before revenues of the system are deposited into accounts for the payment of interest or principal owing or that may become owing on such bonds.

(7) State funds may not be used or pledged to pay the principal of or interest on any authority bonds, and all such bonds must contain a statement on their face to this effect.

Section 20. Section 345.0006, Florida Statutes, is created to read:

345.0006 Remedies of bondholders.-

(1) The rights and the remedies granted to authority bondholders under this chapter are in addition to and not in limitation of any rights and remedies lawfully granted to such bondholders by the resolution or indenture providing for the issuance of bonds, or by any deed of trust, indenture, or other agreement under which the bonds may be issued or secured. If the authority defaults in the payment of the principal or interest on the bonds issued under this chapter after such principal or interest becomes due, whether at maturity or upon call for redemption, as provided in the resolution or indenture, and such default continues for 30 days, or if the authority fails or refuses to comply with this chapter or any agreement made with, or for the benefit of, the holders of the bonds, the holders of 25 percent in aggregate principal amount of the bonds then outstanding are entitled as of right to the appointment of a trustee to represent such bondholders for the purposes of the

22-00712A-15

20151186

958 default if the holders of 25 percent in aggregate principal  
959 amount of the bonds then outstanding first give written notice  
960 to the authority and to the department of their intention to  
961 appoint a trustee.

962 (2) The trustee and a trustee under a deed of trust,  
963 indenture, or other agreement may, or upon the written request  
964 of the holders of 25 percent or such other percentages specified  
965 in any deed of trust, indenture, or other agreement, in  
966 principal amount of the bonds then outstanding, shall, in any  
967 court of competent jurisdiction, in its own name:

968 (a) By mandamus or other suit, action, or proceeding at  
969 law, or in equity, enforce all rights of the bondholders,  
970 including the right to require the authority to fix, establish,  
971 maintain, collect, and charge rates, fees, rentals, and other  
972 charges, adequate to carry out any agreement as to, or pledge  
973 of, the revenues, and to require the authority to carry out any  
974 other covenants and agreements with or for the benefit of the  
975 bondholders, and to perform its and their duties under this  
976 chapter.

977 (b) Bring suit upon the bonds.

978 (c) By action or suit in equity, require the authority to  
979 account as if it were the trustee of an express trust for the  
980 bondholders.

981 (d) By action or suit in equity, enjoin any acts or things  
982 that may be unlawful or in violation of the rights of the  
983 bondholders.

984 (3) A trustee, if appointed under this section or acting  
985 under a deed of trust, indenture, or other agreement, and  
986 regardless of whether all bonds have been declared due and

22-00712A-15

20151186\_\_

987 payable, is entitled to the appointment of a receiver. The  
988 receiver may enter upon and take possession of the system or the  
989 facilities or any part or parts of the system, the revenues, and  
990 other pledged moneys, for and on behalf of and in the name of,  
991 the authority and the bondholders. The receiver may collect and  
992 receive revenues and other pledged moneys in the same manner as  
993 the authority. The receiver shall deposit such revenues and  
994 moneys in a separate account and apply all such revenues and  
995 moneys remaining after allowance for payment of all costs of  
996 operation and maintenance of the system in such manner as the  
997 court directs. In a suit, action, or proceeding by the trustee,  
998 the fees, counsel fees, and expenses of the trustee, and the  
999 receiver, if any, and all costs and disbursements allowed by the  
1000 court must be a first charge on any revenues after payment of  
1001 the costs of operation and maintenance of the system. The  
1002 trustee also has all other powers necessary or appropriate for  
1003 the exercise of any functions specifically described in this  
1004 section or incident to the representation of the bondholders in  
1005 the enforcement and protection of their rights.

1006 (4) A receiver appointed pursuant to this section to  
1007 operate and maintain the system or a facility or a part of a  
1008 facility may not sell, assign, mortgage, or otherwise dispose of  
1009 any of the assets belonging to the authority. The powers of the  
1010 receiver are limited to the operation and maintenance of the  
1011 system or any facility or part of a facility and to the  
1012 collection and application of revenues and other moneys due the  
1013 authority, in the name and for and on behalf of the authority  
1014 and the bondholders. A holder of bonds or a trustee does not  
1015 have the right in any suit, action, or proceeding, at law or in

22-00712A-15

20151186

equity, to compel a receiver, or a receiver may not be authorized or a court may not direct a receiver, to sell, assign, mortgage, or otherwise dispose of any assets of whatever kind or character belonging to the authority.

Section 21. Section 345.0007, Florida Statutes, is created to read:

345.0007 Department to construct, operate, and maintain facilities.-

(1) The department is the agent of the authority for the purpose of performing all phases of a project, including, but not limited to, constructing improvements and extensions to the system, with the exception of the transit facilities. The division and the authority shall provide to the department complete copies of the documents, agreements, resolutions, contracts, and instruments that relate to the project and shall request that the department perform the construction work, including the planning, surveying, design, and actual construction of the completion of, extensions of, and improvements to the system. After the issuance of bonds to finance construction of an improvement or addition to the system, the division and the authority shall transfer to the credit of an account of the department in the State Treasury the necessary funds for construction. The department shall proceed with construction and use the funds for the purpose authorized by law for construction of roads and bridges. The authority may alternatively, with the consent and approval of the department, elect to appoint a local agency certified by the department to administer federal aid projects in accordance with federal law as the authority's agent for the purpose of performing each

22-00712A-15

20151186

1045 phase of a project.

1046 (2) Notwithstanding subsection (1), the department is the  
1047 agent of the authority for the purpose of operating and  
1048 maintaining the system, with the exception of transit  
1049 facilities. The costs incurred by the department for operation  
1050 and maintenance shall be reimbursed from revenues of the system.  
1051 The appointment of the department as agent for the authority  
1052 does not create an independent obligation on the part of the  
1053 department to operate and maintain a system. The authority shall  
1054 remain obligated as principal to operate and maintain its  
1055 system, and the authority's bondholders do not have an  
1056 independent right to compel the department to operate or  
1057 maintain the authority's system.

1058 (3) The authority shall fix, alter, charge, establish, and  
1059 collect tolls, rates, fees, rentals, and other charges for the  
1060 authority's facilities, as otherwise provided in this chapter.

1061 Section 22. Section 345.0008, Florida Statutes, is created  
1062 to read:

1063 345.0008 Department contributions to authority projects.-

1064 (1) Subject to appropriation by the Legislature, the  
1065 department may, at the request of the authority, pay all or part  
1066 of the cost of financial, engineering, or traffic feasibility  
1067 studies or of the design, financing, acquisition, or  
1068 construction of an authority project or portion of the system  
1069 that is included in the 10-year Strategic Intermodal Plan.

1070 (a) Pursuant to chapter 216, the department shall include  
1071 funding for such payments in its legislative budget request. The  
1072 request for funding may be included in the 5-year Tentative Work  
1073 Program developed under s. 339.135; however, it must appear as a

22-00712A-15

20151186

1074 distinct funding item in the legislative budget request and must  
1075 be supported by a financial feasibility test provided by the  
1076 department.

1077 (b) Funding provided for authority projects shall appear in  
1078 the General Appropriations Act as a distinct fixed capital  
1079 outlay item and must clearly identify the related authority  
1080 project.

1081 (c) The department may not make a budget request to fund  
1082 the acquisition or construction of a proposed authority project  
1083 unless the estimated net revenues of the proposed project will  
1084 be sufficient to pay at least 50 percent of the annual debt  
1085 service on the bonds associated with the project by the end of  
1086 12 years of operation and at least 100 percent of the debt  
1087 service on the bonds by the end of 30 years of operation.

1088 (2) The department may use its engineers and other  
1089 personnel, including consulting engineers and traffic engineers,  
1090 to conduct the feasibility studies authorized under subsection  
1091 (1).

1092 (3) The department may participate in authority-funded  
1093 projects that, at a minimum:

1094 (a) Serve national, statewide, or regional functions and  
1095 function as part of an integrated regional transportation  
1096 system.

1097 (b) Are identified in the capital improvements element of a  
1098 comprehensive plan that has been determined to be in compliance  
1099 with part II of chapter 163. Further, the project shall be in  
1100 compliance with local government comprehensive plan policies  
1101 relative to corridor management.

1102 (c) Are consistent with the Strategic Intermodal System

22-00712A-15

20151186

1103 Plan developed under s. 339.64.

1104 (d) Have a commitment for local, regional, or private  
1105 financial matching funds as a percentage of the overall project  
1106 cost.

1107 (4) Before approval, the department must determine that the  
1108 proposed project:

1109 (a) Is in the public's best interest;

1110 (b) Does not require state funding, unless the project is  
1111 on the State Highway System;

1112 (c) Has adequate safeguards in place to ensure that no  
1113 additional costs will be imposed on or service disruptions will  
1114 affect the traveling public and residents of this state if the  
1115 department cancels or defaults on the agreement; and

1116 (d) Has adequate safeguards in place to ensure that the  
1117 department and the authority have the opportunity to add  
1118 capacity to the proposed project and other transportation  
1119 facilities serving similar origins and destinations.

1120 (5) An obligation or expense incurred by the department  
1121 under this section is a part of the cost of the authority  
1122 project for which the obligation or expense was incurred. The  
1123 department may require that money contributed by the department  
1124 under this section be repaid from tolls of the project on which  
1125 the money was spent, other revenue of the authority, or other  
1126 sources of funds.

1127 (6) The department shall receive from the authority a share  
1128 of the authority's net revenues equal to the ratio of the  
1129 department's total contributions to the authority under this  
1130 section to the sum of: the department's total contributions  
1131 under this section; contributions by any local government to the



22-00712A-15

20151186

cost of revenue-producing authority projects; and the sale  
proceeds of authority bonds after payment of costs of issuance.  
For the purpose of this subsection, the net revenues of the  
authority are determined by deducting from gross revenues the  
payment of debt service, administrative expenses, operations and  
maintenance expenses, and all reserves required to be  
established under any resolution under which authority bonds are  
issued.

Section 23. Section 345.0009, Florida Statutes, is created  
to read:

345.0009 Acquisition of lands and property.—

(1) For the purposes of this chapter, the authority may  
acquire private or public property and property rights,  
including rights of access, air, view, and light, by gift,  
devise, purchase, condemnation by eminent domain proceedings, or  
transfer from another political subdivision of the state, as the  
authority may find necessary for any of the purposes of this  
chapter, including, but not limited to, any lands reasonably  
necessary for securing applicable permits, areas necessary for  
management of access, borrow pits, drainage ditches, water  
retention areas, rest areas, replacement access for landowners  
whose access is impaired due to the construction of a facility,  
and replacement rights-of-way for relocated rail and utility  
facilities; for existing, proposed, or anticipated  
transportation facilities on the system or in a transportation  
corridor designated by the authority; or for the purposes of  
screening, relocation, removal, or disposal of junkyards and  
scrap metal processing facilities. Each authority shall also  
have the power to condemn any material and property necessary

22-00712A-15

20151186

for such purposes.

(2) The authority shall exercise the right of eminent domain conferred under this section in the manner provided by law.

(3) An authority that acquires property for a transportation facility or in a transportation corridor is not liable under chapter 376 or chapter 403 for preexisting soil or groundwater contamination due solely to its ownership. This section does not affect the rights or liabilities of any past or future owners of the acquired property or the liability of any governmental entity for the results of its actions which create or exacerbate a pollution source. The authority and the Department of Environmental Protection may enter into interagency agreements for the performance, funding, and reimbursement of the investigative and remedial acts necessary for property acquired by the authority.

Section 24. Section 345.001, Florida Statutes, is created to read:

345.001 Cooperation with other units, boards, agencies, and individuals.—A county, municipality, drainage district, road and bridge district, school district, or any other political subdivision, board, commission, or individual in, or of, the state may make and enter into a contract, lease, conveyance, partnership, or other agreement with the authority which complies with this chapter. The authority may make and enter into contracts, leases, conveyances, partnerships, and other agreements with any political subdivision, agency, or instrumentality of the state and any federal agency, corporation, or individual to carry out the purposes of this

22-00712A-15

20151186

chapter.

Section 25. Section 345.0011, Florida Statutes, is created to read:

345.0011 Covenant of the state.—The state pledges to, and agrees with, any person, firm, or corporation, or federal or state agency subscribing to or acquiring the bonds to be issued by the authority for the purposes of this chapter that the state will not limit or alter the rights vested by this chapter in the authority and the department until all bonds at any time issued, together with the interest thereon, are fully paid and discharged insofar as the rights vested in the authority and the department affect the rights of the holders of bonds issued under this chapter. The state further pledges to, and agrees with, the United States that if a federal agency constructs or contributes any funds for the completion, extension, or improvement of the system, or any parts of the system, the state will not alter or limit the rights and powers of the authority and the department in any manner that is inconsistent with the continued maintenance and operation of the system or the completion, extension, or improvement of the system, or that would be inconsistent with the due performance of any agreements between the authority and any such federal agency, and the authority and the department shall continue to have and may exercise all powers granted in this section, so long as the powers are necessary or desirable to carry out the purposes of this chapter and the purposes of the United States in the completion, extension, or improvement of the system, or any part of the system.

Section 26. Section 345.0012, Florida Statutes, is created

22-00712A-15

20151186

to read:

345.0012 Exemption from taxation.—The authority created under this chapter is for the benefit of the people of the state, for the increase of their commerce and prosperity, and for the improvement of their health and living conditions. The authority performs essential governmental functions under this chapter, therefore, the authority is not required to pay any taxes or assessments of any kind or nature upon any property acquired or used by it for such purposes, or upon any rates, fees, rentals, receipts, income, or charges received by it. Also, the bonds issued by the authority, their transfer and the income from their issuance, including any profits made on the sale of the bonds, shall be free from taxation by the state or by any political subdivision, taxing agency, or instrumentality of the state. The exemption granted by this section does not apply to any tax imposed by chapter 220 on interest, income, or profits on debt obligations owned by corporations.

Section 27. Section 345.0013, Florida Statutes, is created to read:

345.0013 Eligibility for investments and security.—Bonds or other obligations issued under this chapter are legal investments for banks, savings banks, trustees, executors, administrators, and all other fiduciaries, and for all state, municipal, and other public funds, and are also securities eligible for deposit as security for all state, municipal, or other public funds, notwithstanding any other law to the contrary.

Section 28. Section 345.0014, Florida Statutes, is created to read:

22-00712A-15

20151186

345.0014 Applicability.—

(1) The powers conferred by this chapter are in addition to the powers conferred by other laws and do not repeal any other general or special law or local ordinance, but supplement them, and provide a complete method for the exercise of the powers granted in this chapter. The extension and improvement of a system, and the issuance of bonds under this chapter to finance all or part of the cost of such extension or improvement, may be accomplished through compliance with this chapter without regard to or necessity for compliance with the limitations or restrictions contained in any other general, special, or local law, including, but not limited to, s. 215.821. Approval of any bonds issued under this act by the qualified electors or qualified electors who are freeholders in the state or in any political subdivision of the state is not required for the issuance of such bonds under this chapter.

(2) This act does not repeal, rescind, or modify any other law relating to the State Board of Administration, the Department of Transportation, or the Division of Bond Finance of the State Board of Administration; however, this chapter supersedes any other law that is inconsistent with its provisions, including, but not limited to, s. 215.821.

Section 29. (1) The Commission for the Transportation Disadvantaged, in cooperation with the Center for Urban Transportation Research, shall develop and implement a pilot program with at least one community transportation coordinator to assess the potential for increasing accessibility and cost effectiveness made possible through use of a transportation network company as a transportation operator. As used in this

22-00712A-15

20151186

section, the term "transportation network company" means an entity that uses a digital or software application to connect passengers to services provided by transportation network company drivers.

(2) The pilot program must allow for one or more transportation network companies to provide all or some nonsponsored paratransit services to eligible transportation disadvantaged persons for no less than 6 months. A participating transportation network company shall comply with all relevant standards for transportation operators as required under s. 427.013(9), Florida Statutes.

(3) Contingent upon legislative appropriation, the commission may expend up to \$750,000 for the pilot program.

(4) The commission shall present the findings of the pilot program in a report to the chairs of the appropriate Senate and House Committees by October 1, 2016.

Section 30. (1) LEGISLATIVE FINDINGS AND INTENT.—The Legislature recognizes that the existing fuel tax structure used to derive revenues for the funding of transportation projects in this state is no longer adequate to meet the state's needs. To this end the Legislature directs the Center for Urban Transportation Research to establish an extensive study on the impact of implementing a system that charges drivers based on the vehicle miles traveled as an alternative, sustainable source of transportation funding. The Legislature recognizes that, over time, the current fuel tax structure has become less viable as the primary funding source for transportation projects. While the fuel tax has functioned as a true user fee for decades, significant increases in mandated vehicle fuel efficiency and

22-00712A-15

20151186

the introduction of electric and hybrid vehicles have  
significantly eroded the revenues derived from this tax. The  
Legislature also recognizes that there are legitimate privacy  
concerns related to a tax mechanism that would charge users of  
the highway system on the basis of miles traveled. Other  
concerns include the cost of implementing such a system and  
institutional issues associated with revenue sharing. Therefore,  
it is the intent of the Legislature that this study will, at a  
minimum, address these issues. To accomplish this task, the  
Center for Urban Transportation Research shall establish a pilot  
project to assist the center in analyzing the concept and in  
developing a business plan for transitioning Florida to a  
transportation funding system based on vehicle miles traveled.

(2) VEHICLE-MILES-TRAVELED STUDY.—The Center for Urban  
Transportation Research shall conduct a study on the viability  
of implementing a system in this state that charges drivers  
based on their vehicle miles traveled as an alternative to the  
present fuel tax structure to fund transportation projects. The  
study must examine the types of vehicles being operated on  
Florida's state and local highways and recommend an appropriate  
charge for various modes of private and public transportation.  
This examination must include, but need not be limited to, all  
vehicles in private use; including automobiles, motorcycles,  
light trucks, and vehicles that are towing boats or trailers;  
and all commercial vehicles. In determining the charge, the  
Center for Urban Transportation Research shall take into  
consideration vehicle weight, number of axles, type of roadway  
being used, and other factors determined to be relevant. The  
study must also identify the purpose of the trips, such as



22-00712A-15

20151186

commuting to work, running errands, vacation driving,  
transportation of commodities, and commercial and business  
purposes.

(3) VEHICLE-MILES-TRAVELED PILOT PROJECT.—

(a) In the course of the study, the Center for Urban  
Transportation Research shall establish a 6-month pilot project  
to study the feasibility and economic impact to this state of  
implementing a system that charges drivers based on their  
vehicle miles traveled.

(b) In advance of the pilot project, the Center for Urban  
Transportation Research shall also identify at least three  
vendors who have the capability to operate and administer a  
vehicle-miles-traveled program. Each participating vendor must  
demonstrate interoperability with other service providers and  
must have sophisticated privacy protections in place. Each  
participating vendor shall also submit a business model for  
statewide implementation of a vehicle-miles-traveled  
transportation funding system, which must include plans for the  
assessment and collection of fees.

(c) The pilot project must be conducted within the  
Department of Transportation district that has the greatest  
diversity of traffic and a combination of rural and urban  
roadways.

(d) The pilot project must be operated in all ways as if a  
vehicle-miles-traveled funding mechanism were in place. Vendors  
shall issue statements to vehicle operators that show a history  
of miles traveled per vehicle, however, no charges shall be  
assessed or collected from pilot project participants. Vendors  
shall track the miles traveled by participating vehicles and

22-00712A-15

20151186

shall conduct an extensive survey of private and public operators to determine whether they have privacy concerns and whether they have experienced glitches with billing software and mock statements.

(4) REPORT.-By December 31, 2016, the Center for Urban Transportation Research shall submit a report to the Governor, the President of the Senate, the Speaker of the House of Representatives, and the Metropolitan Planning Organization Advisory Council detailing the findings of the study and pilot project and making recommendations regarding the feasibility and means of implementing a vehicle-miles-traveled funding mechanism for transportation projects.

Section 31. This act shall take effect July 1, 2015.



March 9, 2015

AGENDA ITEM 6

**ITEMS FROM MEMBERS**



March 9, 2015

**AGENDA ITEM 7**

**CITIZEN COMMENT**



March 9, 2015

**AGENDA ITEM 8 A**

**CORRESPONDENCE**

**REQUESTED BY:** CRTPA Staff

**TYPE OF ITEM:** Information

No correspondence has been received since the last meeting.



March 9, 2015

## AGENDA ITEM 8 B

### **COMMITTEE ACTIONS(CITIZEN'S MULTIMODAL ADVISORY COMMITTEE/TECHNICAL ADVISORY COMMITTEE/TRANSPORTATION DISADVANTAGED COORDINATING BOARD)**

REQUESTED BY: CRTPA Staff

TYPE OF ITEM: Information

#### **STATEMENT OF ISSUE**

This item provides information to the Capital Region Transportation Planning Agency (CRTPA) on the activities of the Citizens Multimodal Advisory Committee (CMAC), the Technical Advisory Committee (TAC), and the Transportation Disadvantaged Coordinating Boards (TDCBs) for Leon, Wakulla, Jefferson, and Gadsden counties.

#### **CRTPA SUBCOMMITTEE ACTIONS**

**TAC and CMAC:** The CMAC and TAC are meeting on Tuesday, March 3, 2015. The actions from this meeting will be provided to the CRTPA Board under separate cover prior to the CRTPA Board Meeting on Monday, March 9, 2015.

**TDCB:** The actions of the Transportation Disadvantaged Coordinating Boards in Gadsden, Jefferson, Leon and Wakulla Counties are listed below.

#### **Wakulla, Jefferson, and Gadsden Counties Transportation Disadvantaged Coordinating Boards**

The Wakulla, Jefferson, and Gadsden Counties met the week of February 16th. Each board amended their Transportation Disadvantaged Service Plan to reflect the role of the Coordinated System in the delivery of Medicaid trips. Transportation Day at The Capitol was discussed. Chairman Moore from Wakulla County was asked to speak at the event. "Stand Down Day" for homeless veterans was announced and the boards discussed strategies for locating the veterans as well as networking with other social service agencies and churches.

The Leon County Transportation Disadvantaged Coordinating Board did not meet since the last CRTPA meeting.



March 9, 2015

## AGENDA ITEM 8 C

### FUTURE MEETINGS AND AGENDA ITEMS

REQUESTED BY: CRTPA Staff

TYPE OF ITEM: Information

The Capital Region Transportation Planning Agency will meet in the City of Tallahassee Commission Chambers on the following dates of 2015\*. The topics of discussion will include the following:

Meeting Date	Major Topic(s)
April 20	Connections 2040 Regional Mobility Plan – Draft Cost Feasible Plan; FY 2017 – FY 2021 Transportation Alternatives Priority Project List
May 18	Connections 2040 Regional Mobility Plan – Draft Final Cost Feasible Plan, Draft Transportation Improvement Program (TIP)(FY 2016 – FY 2020)
June 29	Connections 2040 Regional Mobility Plan – Final Cost Feasible Plan, Final TIP, Priority Project Lists Adoption (FY 2017 – FY 2021)
August 31	CRTPA Project Updates
September 21	CRTPA Project Updates
October 19	(Retreat 9 am -1 pm)
November 16	Election of Chair/Vice Chair

*\* CRTPA Board meetings are scheduled to begin at 1 pm.*



March 9, 2015

**AGENDA ITEM 8 D**

**EXPENSE REPORTS**

**REQUESTED BY:** CRTPA Staff

**TYPE OF ITEM:** Information

The Expense Reports for October, November, and December 2014 are attached.



CITY OF TALLAHASSEE, FLORIDA  
Expenses by Department

CRTPA  
October 31, 2014

Report Date: 2014-10-31  
Fiscal Year: 2015

Account	Account Description	Expended This Month	Amended Budget	Budget Allotment to Date	Year to Date Expended	Pre-Encumbered	Encumbered	Unencumbered & Unexpended
<b>Personnel Services</b>								
511000	Salaries	19,737	429,189	35,766	19,737	-	-	409,452
511500	Temporary Wages	-	3,000	250	-	-	-	3,000
512400	Other Salary Items	-	3,000	250	-	-	-	3,000
515000	Pension- Current	2,998	45,136	3,761	2,998	-	-	42,138
515100	Pension- MAP	1,409	17,416	1,451	1,409	-	-	16,007
515500	Social Security	-	11,220	935	-	-	-	11,220
515600	Mandatory Medicare	274	6,097	508	274	-	-	5,823
516000	Health Benefits	2,197	49,705	4,142	2,197	-	-	47,508
516001	Health Benefits-Retirees	861	10,328	861	861	-	-	9,467
516100	Flex Benefits	629	17,268	1,439	629	-	-	16,639
<b>Total Personnel Services</b>		<b>28,105</b>	<b>592,359</b>	<b>49,363</b>	<b>28,105</b>	<b>-</b>	<b>-</b>	<b>564,254</b>
<b>Operating Expenses</b>								
521010	Advertising	322	4,500	375	322	-	-	4,178
521030	Reproduction	10	12,000	1,000	10	-	3,365	8,624
521100	Equipment Repairs	-	225	19	-	-	-	225
521180	Unclassified Contractual Svcs	5,725	108,407	9,034	5,725	-	58,828	43,854
521190	Computer Software	-	20,000	1,667	-	-	-	20,000
522080	Telephone	-	1,000	83	-	-	-	1,000
523020	Food	-	1,200	100	-	-	-	1,200
523050	Postage	-	750	63	-	-	-	750
523060	Office Supplies	-	4,500	375	-	-	-	4,500
523080	Unclassified Supplies	-	4,500	375	-	-	-	4,500
524010	Travel & Training	812	13,000	1,083	812	-	-	12,188
524020	Journals & Books	-	600	50	-	-	-	600
524030	Memberships	-	2,500	208	-	-	-	2,500
524050	Rent Expense- Building & Offic	-	12,626	1,052	-	-	-	12,626
<b>Total Operating Expenses</b>		<b>6,869</b>	<b>185,808</b>	<b>15,484</b>	<b>6,869</b>	<b>-</b>	<b>62,193</b>	<b>116,746</b>
<b>Allocated Accounts</b>								
560010	Human Resource Expense	485	5,808	484	485	-	-	5,323
560020	Accounting Expense	1,678	20,072	1,673	1,678	-	-	18,394
560030	Purchasing Expense	355	4,267	356	355	-	-	3,912
560040	Information Systems Expense	1,515	18,196	1,516	1,515	-	-	16,681
560070	Revenue Collection	95	1,127	94	95	-	-	1,032
<b>Total Allocated Accounts</b>		<b>4,128</b>	<b>49,470</b>	<b>4,123</b>	<b>4,128</b>	<b>-</b>	<b>-</b>	<b>45,342</b>
<b>Transfers to Other Funds</b>								
612400	Inter-Fund Transfer	12,899	17,997	1,500	12,899	-	-	5,098
<b>Total Transfers to Other Funds</b>		<b>12,899</b>	<b>17,997</b>	<b>1,500</b>	<b>12,899</b>	<b>-</b>	<b>-</b>	<b>5,098</b>
<b>Total Expenses</b>		<b>52,002</b>	<b>845,634</b>	<b>70,470</b>	<b>52,002</b>	<b>-</b>	<b>62,193</b>	<b>731,439</b>

Run Date: 2/25/2015

CITY OF TALLAHASSEE, FLORIDA  
Expenses by Department

CRTPA  
November 30, 2014

Report Date: 2014-11-30  
Fiscal Year: 2015

Account	Account Description	Expended This Month	Amended Budget	Budget Allotment to Date	Year to Date Expended	Pre-Encumbered	Encumbered	Unencumbered & Unexpended
Personnel Services								389,714
511000	Salaries	19,737	429,189	71,532	39,475	-	-	3,000
511500	Temporary Wages	-	3,000	500	-	-	-	3,000
512400	Other Salary Items	-	3,000	500	-	-	-	39,140
515000	Pension- Current	2,998	45,136	7,523	5,996	-	-	14,597
515100	Pension- MAP	1,409	17,416	2,903	2,819	-	-	11,220
515500	Social Security	-	11,220	1,870	-	-	-	5,549
515600	Mandatory Medicare	274	6,097	1,016	548	-	-	45,311
516000	Health Benefits	2,197	49,705	8,284	4,394	-	-	8,607
516001	Health Benefits-Retirees	861	10,328	1,721	1,721	-	-	16,011
516100	Flex Benefits	629	17,268	2,878	1,257	-	-	536,149
Total Personnel Services		28,105	592,359	98,727	56,210	-	-	
Operating Expenses								4,178
521010	Advertising	-	4,500	750	322	-	-	7,728
521030	Reproduction	897	12,000	2,000	907	-	3,365	225
521100	Equipment Repairs	-	225	38	-	-	-	42,372
521180	Unclassified Contractual Svcs	1,482	108,407	18,068	7,208	-	58,828	20,000
521190	Computer Software	-	20,000	3,333	-	-	-	875
522080	Telephone	125	1,000	167	125	-	-	875
523020	Food	325	1,200	200	325	-	-	750
523050	Postage	-	750	125	-	-	-	4,500
523060	Office Supplies	-	4,500	750	-	-	-	4,500
523080	Unclassified Supplies	-	4,500	750	-	-	-	11,680
524010	Travel & Training	508	13,000	2,167	1,320	-	-	600
524020	Journals & Books	-	600	100	-	-	-	2,500
524030	Memberships	-	2,500	417	-	-	-	12,626
524050	Rent Expense- Building & Office	-	12,626	2,104	-	-	-	113,409
Total Operating Expenses		3,337	185,808	30,968	10,206	-	62,193	
Allocated Accounts								4,838
560010	Human Resource Expense	485	5,808	968	970	-	-	16,715
560020	Accounting Expense	1,678	20,072	3,345	3,357	-	-	3,558
560030	Purchasing Expense	355	4,267	711	709	-	-	15,166
560040	Information Systems Expense	1,515	18,196	3,033	3,030	-	-	937
560070	Revenue Collection	95	1,127	188	190	-	-	41,214
Total Allocated Accounts		4,128	49,470	8,245	8,256	-	-	
Transfers to Other Funds								5,098
612400	Inter-Fund Transfer	-	17,997	3,000	12,899	-	-	5,098
Total Transfers to Other Funds		-	17,997	3,000	12,899	-	-	
<b>Total Expenses</b>		<b>35,570</b>	<b>845,634</b>	<b>140,939</b>	<b>87,571</b>	<b>-</b>	<b>62,193</b>	<b># 695,870</b>

CITY OF TALLAHASSEE, FLORIDA  
Expenses by Department

CRTPA  
December 31, 2014

Report Date: 2014-12-31  
Fiscal Year: 2015

Account	Account Description	Expended This Month	Amended Budget	Budget Allotment to Date	Year to Date Expended	Pre-Encumbered	Encumbered	Unencumbered & Unexpended
<b>Personnel Services</b>								
511000	Salaries	19,737	429,189	107,297	59,212	-	-	369,977
511500	Temporary Wages	-	3,000	750	-	-	-	3,000
512400	Other Salary Items	-	3,000	750	-	-	-	3,000
515000	Pension- Current	2,998	45,136	11,284	8,994	-	-	36,142
515100	Pension- MAP	1,409	17,416	4,354	4,228	-	-	13,188
515500	Social Security	-	11,220	2,805	-	-	-	11,220
515600	Mandatory Medicare	274	6,097	1,524	821	-	-	5,276
516000	Health Benefits	2,197	49,705	12,426	6,592	-	-	43,113
516001	Health Benefits-Retirees	861	10,328	2,582	2,582	-	-	7,746
516100	Flex Benefits	629	17,268	4,317	1,886	-	-	15,382
<b>Total Personnel Services</b>		<b>28,105</b>	<b>592,359</b>	<b>148,090</b>	<b>84,315</b>	-	-	<b>508,044</b>
<b>Operating Expenses</b>								
521010	Advertising	-	4,500	1,125	322	-	-	4,178
521030	Reproduction	-	12,000	3,000	907	-	3,365	7,728
521100	Equipment Repairs	-	225	56	-	-	-	225
521180	Unclassified Contractual Svcs	7,702	108,407	27,102	14,910	-	91,126	2,372
521190	Computer Software	-	20,000	5,000	-	-	-	20,000
522080	Telephone	40	1,000	250	165	-	-	835
523020	Food	-	1,200	300	325	-	-	875
523050	Postage	-	750	188	-	-	-	750
523060	Office Supplies	-	4,500	1,125	-	-	-	4,500
523080	Unclassified Supplies	-	4,500	1,125	-	-	-	4,500
524010	Travel & Training	614	13,000	3,250	1,933	-	-	11,067
524020	Journals & Books	-	600	150	-	-	-	600
524030	Memberships	-	2,500	625	-	-	-	2,500
524050	Rent Expense- Building & Offic	-	12,626	3,157	-	-	-	12,626
<b>Total Operating Expenses</b>		<b>8,355</b>	<b>185,808</b>	<b>46,452</b>	<b>18,562</b>	-	<b>94,491</b>	<b>72,756</b>
<b>Allocated Accounts</b>								
560010	Human Resource Expense	485	5,808	1,452	1,455	-	-	4,353
560020	Accounting Expense	1,678	20,072	5,018	5,035	-	-	15,037
560030	Purchasing Expense	355	4,267	1,067	1,064	-	-	3,203
560040	Information Systems Expense	1,515	18,196	4,549	4,545	-	-	13,651
560070	Revenue Collection	95	1,127	282	285	-	-	842
<b>Total Allocated Accounts</b>		<b>4,128</b>	<b>49,470</b>	<b>12,368</b>	<b>12,384</b>	-	-	<b>37,086</b>
<b>Transfers to Other Funds</b>								
612400	Inter-Fund Transfer	-	17,997	4,499	12,899	-	-	5,098
<b>Total Transfers to Other Funds</b>		<b>-</b>	<b>17,997</b>	<b>4,499</b>	<b>12,899</b>	<b>-</b>	<b>-</b>	<b>5,098</b>
<b>Total Expenses</b>		<b>40,588</b>	<b>845,634</b>	<b>211,409</b>	<b>128,160</b>	<b>-</b>	<b>94,491</b>	<b>622,983</b>