



October 17, 2017

## RETREAT AGENDA ITEM

### **QUINCY LOOP NORTH**

#### **STATEMENT OF ISSUE**

A brief update on the Project Development & Environment (PD&E) phase of the Quincy Loop North will be provided by FDOT staff and the project manager.

Pursuant to the FDOT project page, the Quincy Loop North is proposed to provide an east-west connection between SR 12 and SR 267 and improves existing conditions on SR 12 within the Quincy / Gadsden County area and especially the historic district of Quincy. The purpose of the proposed connection is to alleviate heavy truck traffic through the Quincy business district by serving as an alternative route for a new roadway that redirects traffic to the north of Quincy. Redirection of the truck traffic will: decrease congestion, improve safety for motorists and pedestrians, preserve the historic downtown area, and improve overall access to SR 12 and points beyond.

The PD&E Study process involves the following tasks: data collection, public involvement, engineering analysis, environmental evaluations, local, state and federal agency coordination, and compliance with the National Environmental Policy Act (NEPA).

A public meeting was recently held (October 12) to present the preliminary engineering design to date and give the public an opportunity to provide comments concerning proposed improvements.




The project is not currently funded for right-of-way acquisition or construction in the current FDOT Five-Year Work Program.

**Attachment 1:** Project Map

# ATTACHMENT 1



## Legend

-  City Limits (Quincy)
-  Quincy Bypass Northern Loop
-  Proposed Right of Way

**Project Limits**  
**S.R. 267 / Salter Road**  
**Intersection**

**Project Limits**  
**S.R. 12 / Quincy Bypass South**  
**Intersection**

