

Traffic Jam



We Need Your Input!

The Capital Region Transportation Planning Agency (CRTPA) is kicking off the Connections 2045 Regional Mobility Plan and we are looking for your input in this important planning process! Connections 2045 is the long range transportation plan for Gadsden, Jefferson, Leon, and Wakulla counties. This project sets the vision, strategy, and capital improvement program that guides the investment of public transportation funds and we want you to be a part of it!

Below are upcoming opportunities to learn more about this planning process and contribute your ideas!

▶ TRAFFIC JAM

The traffic jam event will be an open house with different activities for you to engage with and provide your feedback to help shape the future mobility for the Capital Region! Other local transportation agencies will be participating to inform you about their ongoing projects and ways to get involved!

When: Tuesday, October 29, 2019

Time: 4:00 pm to 7:00 pm

Where: Leon County Traffic Operations Center
911 Easterwood Drive, Tallahassee, FL 32311



Sub Regional Workshops

These interactive public workshops will include maps, exhibits, and activities designed to help shape the future mobility for your community. Attend one of these workshops to provide input for the development of the Regional Mobility Plan.

Leon County Workshop

When: Tuesday, November 5, 2019

Time: 6:00 pm to 7:30 pm

Where: Jack McLean Park
700 Paul Russell Road, Tallahassee, FL 32301

Wakulla County Workshop

When: Tuesday, November 5, 2019

Time: 6:00 pm to 7:30 pm

Where: Wakulla Community Center
318 Shadeville Road, Crawfordville, FL 32327

Jefferson County Workshop

When: Wednesday, November 13, 2019

Time: 6:00 pm to 7:30 pm

Where: Jefferson County Courthouse Annex
435 Walnut Street, Monticello, FL 32344

Gadsden County Workshop

When: Wednesday, November 13, 2019

Time: 6:00 pm to 7:30 pm

Where: BOCC Meeting Chambers
9 East Jefferson Street #B, Quincy, FL 32351

For More Information:

Connections2045RMP.com

CRTPA.org

<https://www.facebook.com/CapitalRegTPA/>



Public participation is solicited without regard to race, color, national origin, age, sex, religion, disability, income, or family status. Persons who require special accommodations under the Americans with Disabilities Act or translation services (free of charge) should contact Jack Kostrzewa at the CRTPA at (850) 891-8630 at least seven days prior to the meeting



We Need Your Input!

The Capital Region Transportation Planning Agency (CRTPA) is kicking off the Connections 2045 Regional Mobility Plan and we are looking for your input in this important planning process! Connections 2045 is the long range transportation plan for Gadsden, Jefferson, Leon, and Wakulla counties. This project sets the vision, strategy, and capital improvement program that guides the investment of public transportation funds and we want you to be a part of it!

Below are upcoming opportunities to learn more about this planning process and contribute your ideas!

TRAFFIC JAM!

The traffic jam event will be an open house with different activities for you to engage with and provide your feedback to help shape the future mobility for the Capital Region! Other local transportation agencies will be participating to inform you about their ongoing projects and ways to get involved!

WHEN: Tuesday, October 29, 2019

TIME: 4:00 pm to 7:00 pm

WHERE: Leon County Traffic Operations Center, 911 Easterwood Dr., Tallahassee, FL 32311

SUB REGIONAL WORKSHOPS!

Can't attend the Traffic Jam? Not a problem! Attend one of the local sub regional workshops to learn more about the project and provide input!

LEON COUNTY

WHEN: Tuesday,
November 5, 2019

TIME: 6:00 pm – 7:30 pm

WHERE: Jack Mclean Park
700 Paul Russell Road,
Tallahassee, FL 32301

WAKULLA COUNTY

WHEN: Tuesday,
November 5, 2019

TIME: 6:00 pm – 7:30 pm

WHERE: Wakulla Community
Center 318 Shadeville Road,
Crawfordville, FL 32327

JEFFERSON COUNTY

WHEN: Wednesday,
November 13, 2019

TIME: 6:00 pm – 7:30 pm

WHERE: Jefferson County
Courthouse Annex 435
Walnut St. Monticello, FL
32344

GADSDEN COUNTY

WHEN: Wednesday,
November 13, 2019

TIME: 6:00 pm – 7:30 pm

WHERE: BOCC Meeting
Chambers 9 E. Jefferson
St. #B, Quincy, FL 32351

For more information on Connections2045

Connections2045RMP.com

CRTPA.org

Facebook.com/CapitalRegTPA/

Public participation is solicited without regard to race, color, national origin, age, sex, religion, disability, income, or family status. Persons who require special accommodations under the Americans with Disabilities Act or translation services (free of charge) should contact Jack Kostrzewa at the CRTPA at (850) 891-8630 at least seven days prior to the meeting.



Welcome

Connections 2045 regional mobility plan

▶ TRAFFIC JAM

When: Tuesday, October 29, 2019

Time: 4:00 pm to 7:00 pm

Where: **Leon County Traffic Operations Center**

911 Easterwood Drive, Tallahassee FL 32311

The Capital Region Transportation Planning Agency (CRTPA)
Complies with Various Non-Discrimination Laws and Regulations Including
Title VI of the Civil Rights Act of 1964

Public Participation is solicited without regard to race, color, national origin, age, sex, religion, disability,
income, or family status. Persons wishing to express concerns about Title VI may do so by contacting:

Jack Kostrzewa

Jack.Kostrzewa@crtpa.org

850.891.8630





TRAFFIC JAM: COMMENT FORM

The following optional questions are only used for informational purposes to determine who our public involvement activities are reaching and appealing to.

Your answers are confidential and will not be used for any other reasons.

Please provide the street name where you live:

Address: _____

City: _____ Zip: _____

Do you live within the study area? (CIRCLE ONE) Yes No Not Sure

What is your gender? Male Female

What is your race? White African-American Other

What is your age?
Under age 18
18 to 29
30 to 59
60 to 74
75 or older

Do you own or have access to a vehicle? Yes No

Do you have a disability that limits your mobility? Yes No

Public participation is solicited without regard to race, color, national origin, age, sex, religion, disability, income, or family status.



TRAFFIC JAM SIGN-IN SHEET

Leon County Traffic Operations Center, 911 Easterwood Dr., Tallahassee **October 29, 2019**

NOTICE: The information provided below is a matter of public record subject to examination by the general public upon request.

Please Print

Name	Organization (If Applicable)	Mailing Address	Telephone Number	Email Address
Julie Christensen	TLCPD	435 N. MATEOMBS	891 6433	Julie.Christensen@talcofla.com
TABITHA WATKINS	BBT	PO BOX 721 / 03	574-0266	INFL@BIGBENMOVTRANSIT.COM
Pat Maurer	CSNF	821 Academic Way	644-6958	pmaurer@businessofsunshine.com
Charles Du	LCPD		606-1546	WUC@LEONCOUNTYFL.GOV
Wayne Bynum	COT	9159 Blomston Hwy	891-2080	wayne.bynum@talcofla.com
Chris Muehleman	LCPD		606-1536	muehlemanuc@leoncountyfl.gov
Will Blanton	CDA	2121 HEAVENS CT TLH 32310	606 5800	
Justin Johnson	CDA	700 N Calhoun St. Apt	(239) 628-0825	justinjohanson9026@yahoo.com

Prioritization Activity



Instructions

- Consider the 9 planning factors from the Connections 2040 RMP.
- Using the stickers provided, rank your top 3 priorities for the future of transportation in the Capital Region from the 9 presented on the board, with 1 being your top priority.



Visioning Activity



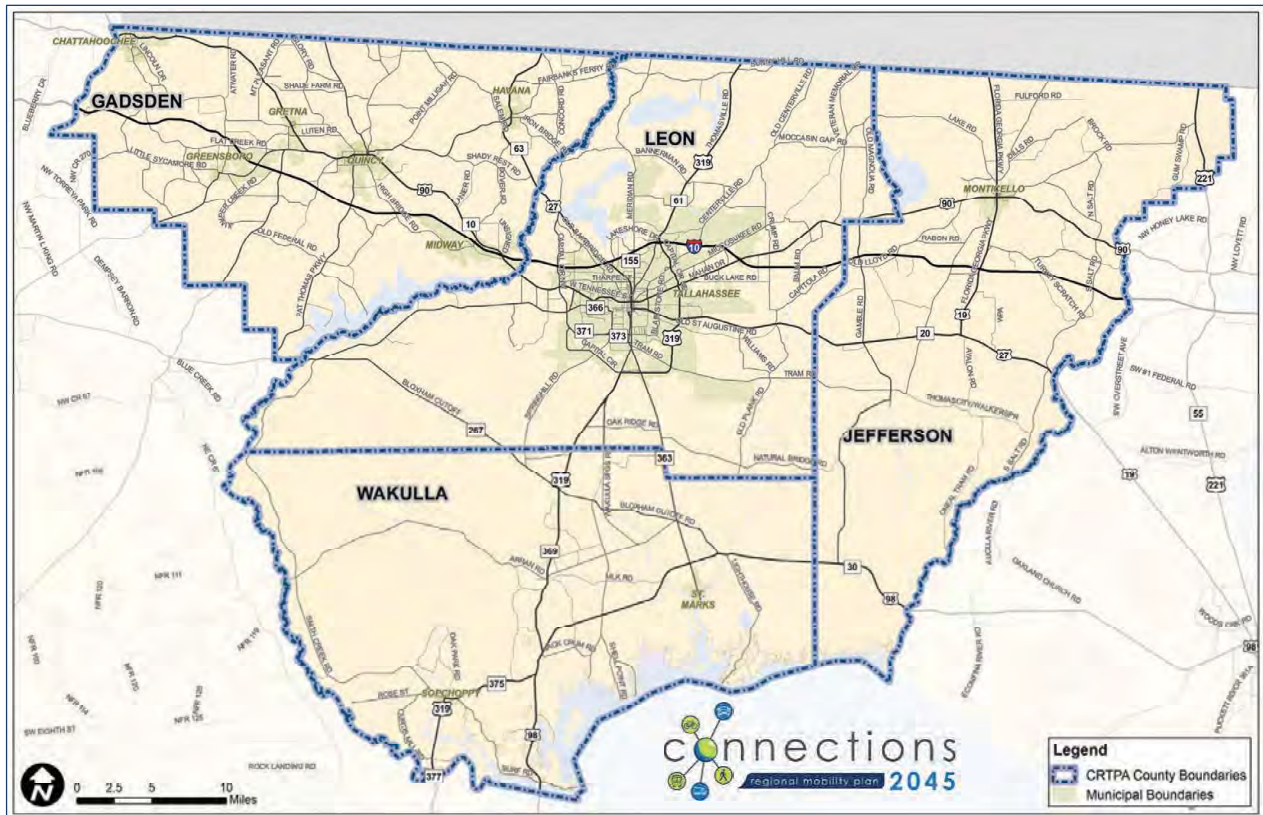
Instructions

- Using the blank stickers or post it notes provided, write a word or phrase that is most important to you and stick it onto the board.
- You may also write directly on the board.



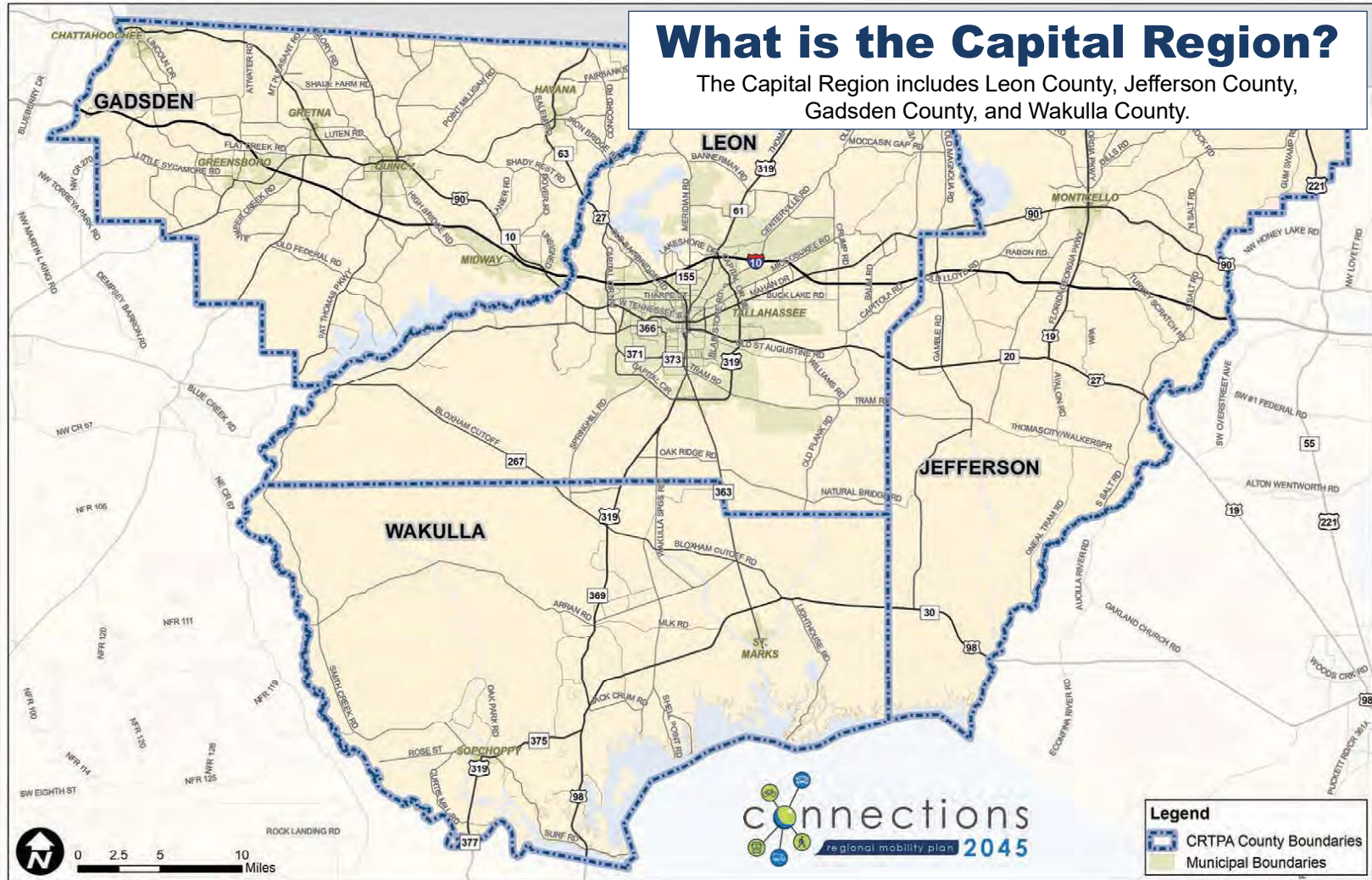
What is the Capital Region?

The Capital Region includes Leon County, Jefferson County, Gadsden County, and Wakulla County.



What is the Capital Region?

The Capital Region includes Leon County, Jefferson County, Gadsden County, and Wakulla County.



TRAFFIC JAM OPEN HOUSE

4:00 TO 7:00 P.M.



Connections 2045
regional mobility plan

TRAFFIC JAM OPEN HOUSE

4:00 TO 7:00 P.M.




Connections 2045
regional mobility plan

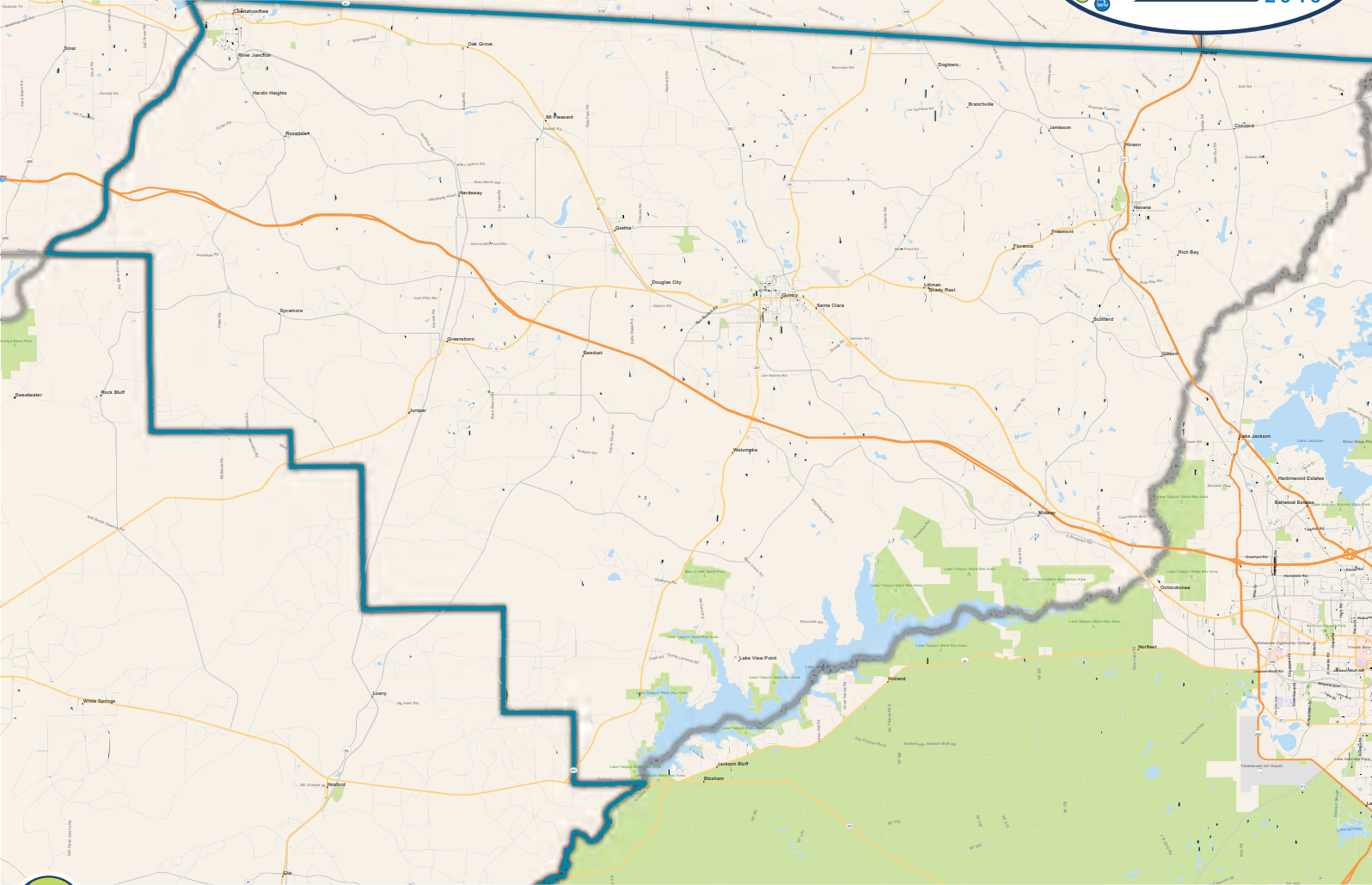
TRAFFIC JAM OPEN HOUSE

4:00 TO
7:00 P.M.

Connections 2045
regional mobility plan



GADSDEN COUNTY MAP



Gadsden County Snapshot



46,113
Total Population
(2017)



13,939
Total Jobs
(2015)



17,310
Total Households
(2017, Avg. HH Size 2.44)



16.3%
Bachelors Degree
or Higher
(2017)

8,445
Commute IN

Stay and Work
5,494

12,209
Commute OUT

Commuting Means

94.3% Car, Truck,
or Van



84.5%
Drove Alone



9.8%
Carpooled

Avg. Commute Time

30.2
minutes



Zero Vehicle Access

11.4%
of households

40.7
Median Age
(CRTPA Region, 40)



MEDIAN HOUSEHOLD INCOME

	2010	2017
COUNTY	\$35,728	\$39,830
CRTPA	\$43,720	\$48,809
STATE	\$47,661	\$50,883



11.5%
Increase
since 2010

PERCENT BELOW THE POVERTY LINE

	2010	2017
COUNTY	27.6%	24.4%
CRTPA	20.2%	17.9%
STATE	13.8%	15.5%



11.6%
Decrease
since 2010

WELCOME!



WHAT IS A REGIONAL MOBILITY PLAN?

The Connections 2045 Regional Mobility Plan (RMP) will update the Capital Region's long-range transportation plan and define the strategy for addressing existing and future travel needs for Gadsden County, Jefferson County, Leon County, and Wakulla County. Long-range transportation plans are updated every 5 years to reflect new horizon years and to account for new and changing factors that influence transportation needs and trends. The Connections 2040 Regional Mobility Plan was adopted in 2015 and reflects a general goal of providing a multimodal transportation system that promotes economic vitality, enhances quality of life, and provides connectivity throughout the region. This update seeks to refine and further explore transportation needs through planning level analysis and public engagement.

As a federal requirement, all urbanized regions with a population over 50,000 must complete a long range transportation plan to prepare for future transportation spending. The Connections 2045 RMP will consider all travel modes, including automobiles, transit, bicycle, pedestrian, and freight. This plan will identify existing transportation needs while also anticipating where future needs may arise. The plan will identify transportation improvements that can realistically be expected to be funded through the year 2045.

WHAT IS CRTPA?

The Capital Region Transportation Planning Agency (CRTPA) is the region's metropolitan planning organization (MPO). As such, the CRTPA is responsible for coordinating transportation planning within Florida's Capital Region. The CRTPA includes all of Gadsden, Jefferson, Leon and Wakulla counties. The mission of the CRTPA is to act as the principal forum for collective transportation policy discussions that results in the development of a long range transportation plan, creating an integrated regional multimodal transportation network that supports sustainable development patterns and promotes economic growth.



Go to
connections2045rmp.com
to learn more and take
the online survey!

CONNECTIONS 2045 SCHEDULE

