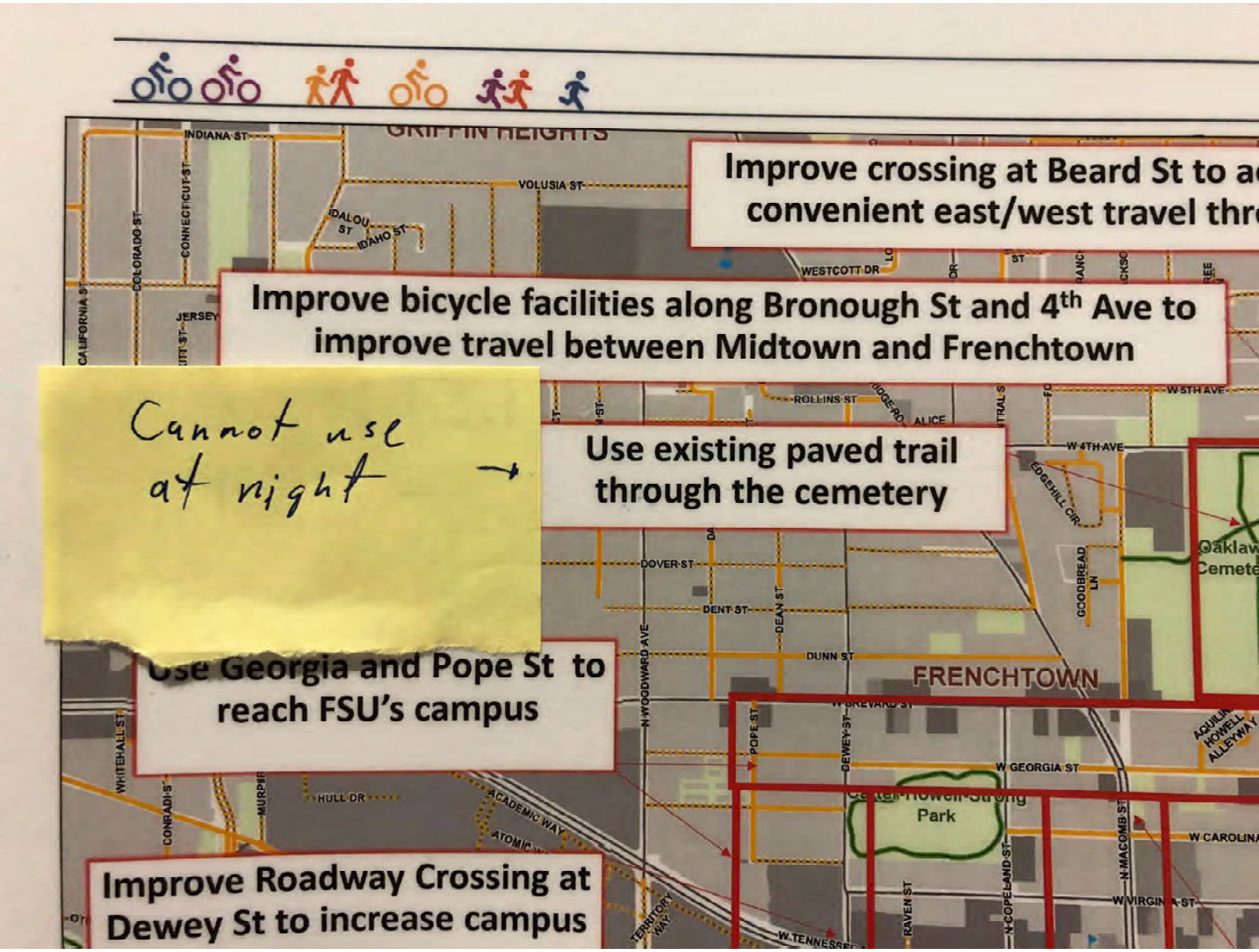
Improve crossing at Beard St to a
convenient east/west travel thr
Improve bicycle facilities along Bronough St and 4th Ave to improve travel between Midtown and Frenchtown
Cannot use at night
Use existing paved trail through the cemetery
Use Georgia and Pope St to reach FSU's campus
Improve Roadway Crossing at Dewey St to increase campus
FRENCHTOWN
Park
INDIANA ST
VOLUSIA ST
IDALOU ST
IDAHO ST
WESTCOTT DR
ROLLINS ST
W 5TH AVE
W 4TH AVE
EDGEHILL CIR
GOODBREAD LN
DOVER ST
DENT ST
DUNN ST
N WOODWARD AVE
POPE ST
DEWEY ST
W GEORGIA ST
W CAROLINA
N MACOMB ST
N COPELAND ST
RAVEN ST
W VIRGINIA ST
W TENNESSEE
HULL DR
ACADEMIC WAY
TERRITORY WAY
WHITEHALL ST
CONRADI ST
CALIFORNIA ST
COLORADO ST
CONNECTICUT ST
JERSEY
AQUILINO HOWELL ALLEYWAY

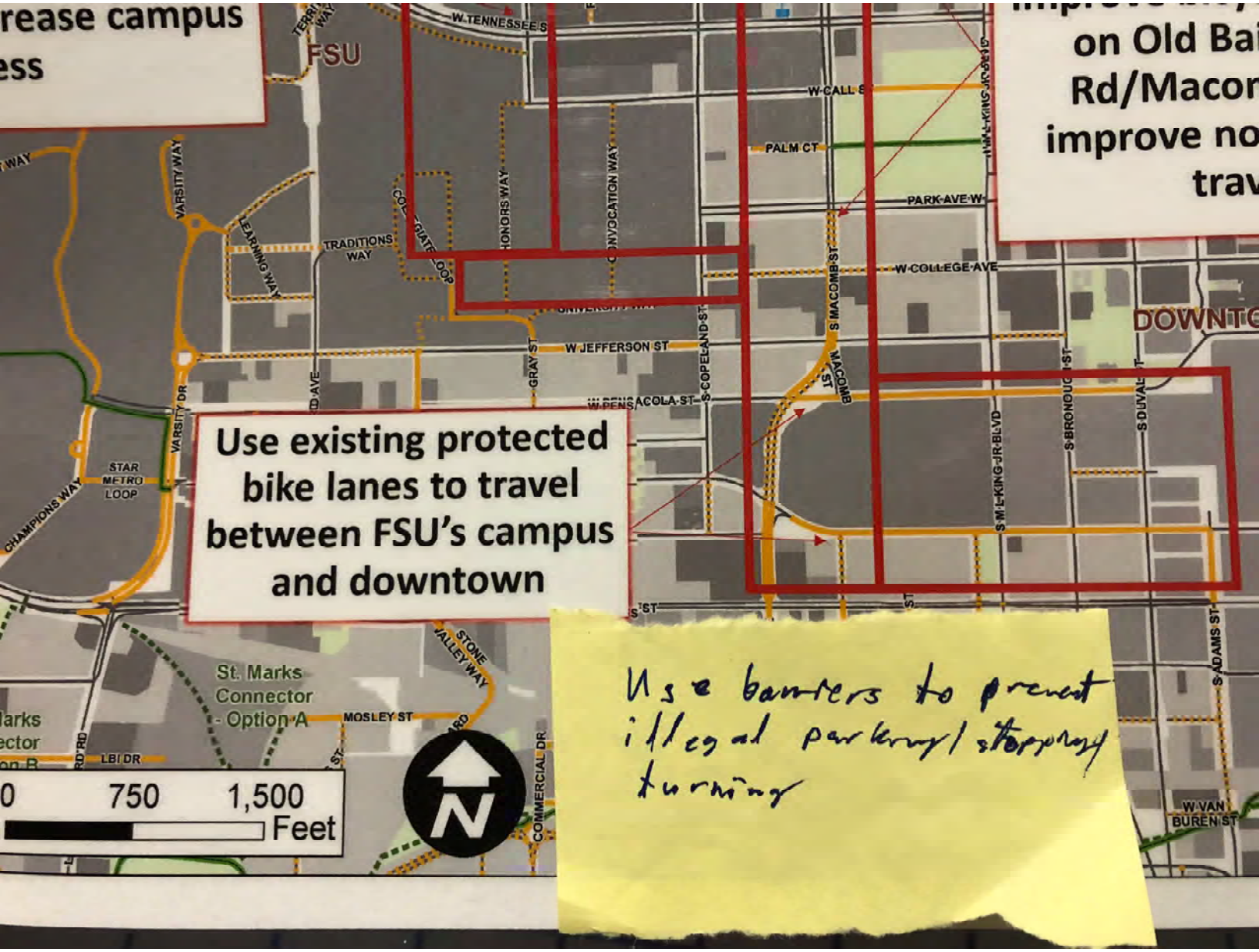
rease campus
ess
on Old Bai
Rd/Macon
improve no
trav
Use existing protected bike lanes to travel between FSU's campus and downtown
Use barriers to prevent illegal parking/stopping turning
FSU
W TENNESSEE S
W CALL S
PALM CT
PARK AVE W
W COLLEGE AVE
W JEFFERSON ST
W PENSACOLA ST
S COPELAND ST
S MACOMB ST
MACOMB ST
S M L KING JR BLVD
S BRONOUGH ST
S DUVAL ST
S ADAMS ST
W VAN BUREN ST
DOWNTO
VARSITY WAY
LEARNING WAY
TRADITIONS WAY
HONORS WAY
CONVOCATION WAY
GRAY ST
VARSITY DR
STAR METRO LOOP
CHAMPIONS WAY
STONE VALLEY WAY
St. Marks Connector - Option A
MOSLEY ST
LBI DR
COMMERCIAL DR
0
750
1,500
Feet
N

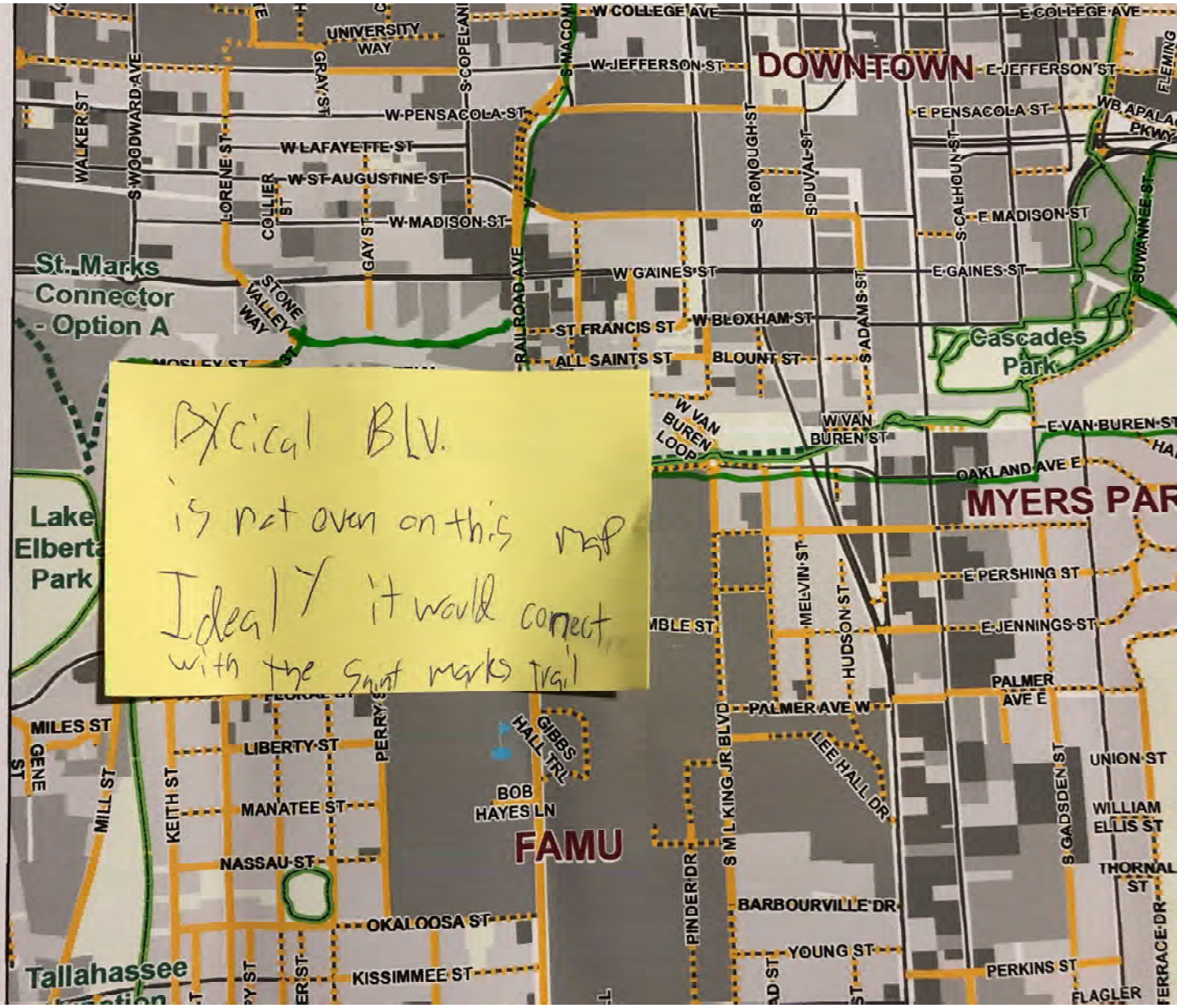
Bicical BLV.
is not even on this map
Ideally it would connect
with the Saint marks Trail
DOWNTOWN
W COLLEGE AVE
E COLLEGE AVE
UNIVERSITY WAY
W JEFFERSON ST
E JEFFERSON ST
W PENSACOLA ST
E PENSACOLA ST
W LAFAYETTE ST
W ST AUGUSTINE ST
W MADISON ST
E MADISON ST
W GAINES ST
E GAINES ST
W BLOXHAM ST
ST FRANCIS ST
ALL SAINTS ST
BLOUNT ST
St. Marks Connector - Option A
Cascades Park
W VAN BUREN LOOP
W VAN BUREN ST
E VAN BUREN ST
OAKLAND AVE E
MYERS PAR
Lake Elberta Park
E PERSHING ST
E JENNINGS ST
PALMER AVE W
PALMER AVE E
MILES ST
LIBERTY ST
MANATEE ST
NASSAU ST
OKALOOSA ST
KISSIMMEE ST
BOB HAYES LN
FAMU
GIBBS HALL TRL
LEE HALL DR
BARBOURVILLE DR
YOUNG ST
PERKINS ST
UNION ST
WILLIAM ELLIS ST
THORNAL ST
FLAGLER
Tallahassee

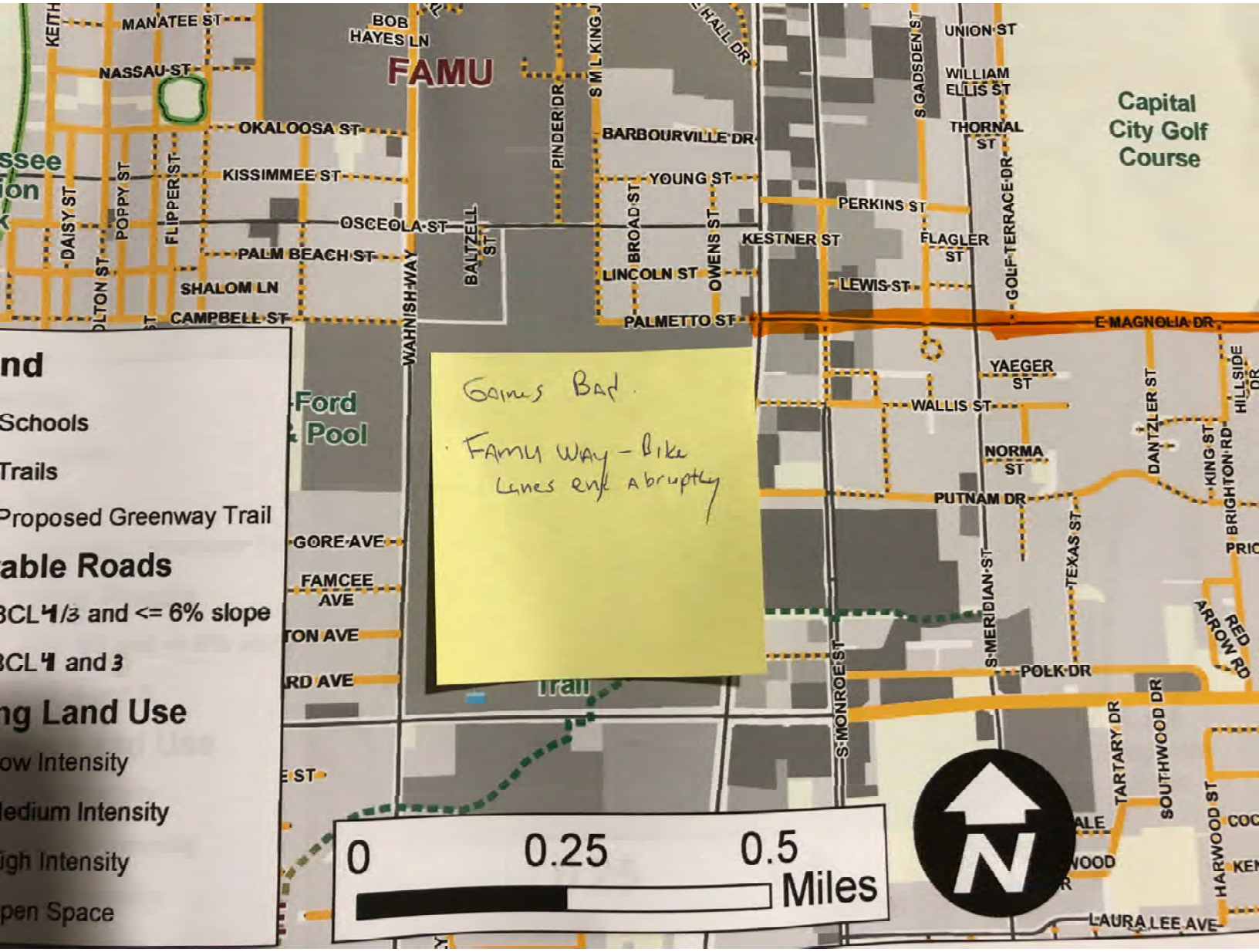

Gaines Bad.

· FAMU Way – Bike Lanes end abruptly

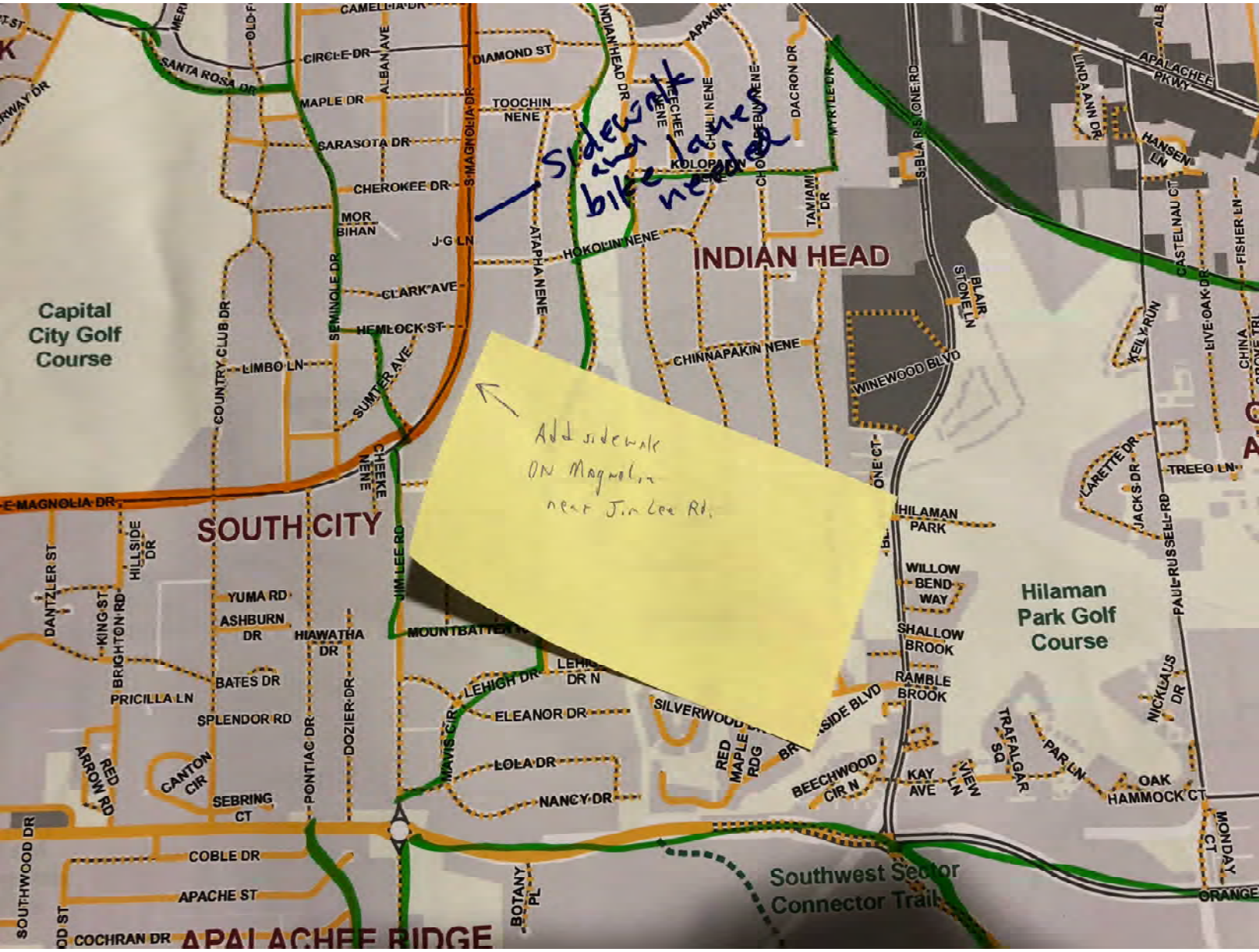
Sidewalk and bike lane needed
Add sidewalk ON Magnolia near Jim Lee Rd.
Capital City Golf Course
INDIAN HEAD
SOUTH CITY
APALACHEE RIDGE
Hilaman Park Golf Course
Southwest Sector Connector Trail
CAMELLIA DR
CIRCLE DR
SANTA ROSA DR
MAPLE DR
SARASOTA DR
CHEROKEE DR
MOR BIHAN
J G LN
CLARK AVE
HEMLOCK ST
LIMBO LN
DIAMOND ST
TOOCHIN NENE
S MAGNOLIA DR
E MAGNOLIA DR
INDIAN HEAD DR
APAKIN
KOLOPAKIN
HOKOLIN NENE
ATAPHA NENE
CHINNAPAKIN NENE
DACRON DR
TAMIAMI DR
MYRTLE DR
S BLAIRSTONE RD
BLAIRSTONE LN
WINEWOOD BLVD
APALACHEE PKWY
LINDA ANN DR
HANSEN LN
CASTELNAU CT
FISHER LN
LIVE OAK DR
KELLY RUN
CHINA GROVE TRL
CARETTE DR
TREEO LN
JACKS DR
PAUL RUSSELL RD
HILAMAN PARK
WILLOW BEND WAY
SHALLOW BROOK
RAMBLE BROOK
NICKLAUS DR
TRAFALGAR SQ
PAR LN
OAK HAMMOCK CT
MONDAY CT
ORANGE
KAY AVE
VIEW LN
BEECHWOOD CIR N
RED MAPLE RDG
SILVERWOOD
SEMINOLE DR
COUNTRY CLUB DR
SUMTER AVE
CHEEKE NENE
JIM LEE RD
MOUNTBATTEN
LEHIGH DR
LEHIGH DR N
ELEANOR DR
LOLA DR
NANCY DR
MAVIS CIR
PONTIAC DR
DOZIER DR
YUMA RD
ASHBURN DR
HIAWATHA DR
BATES DR
SPLENDOR RD
PRICILLA LN
BRIGHTON RD
KING ST
DANTZLER ST
HILLSIDE DR
RED ARROW RD
CANTON CIR
SEBRING CT
COBLE DR
APACHE ST
COCHRAN DR
SOUTHWOOD DR
BOTANY PL

TALLAHASSEE-LEON COUN
Bicycle and Pedestrian Master
2019 U

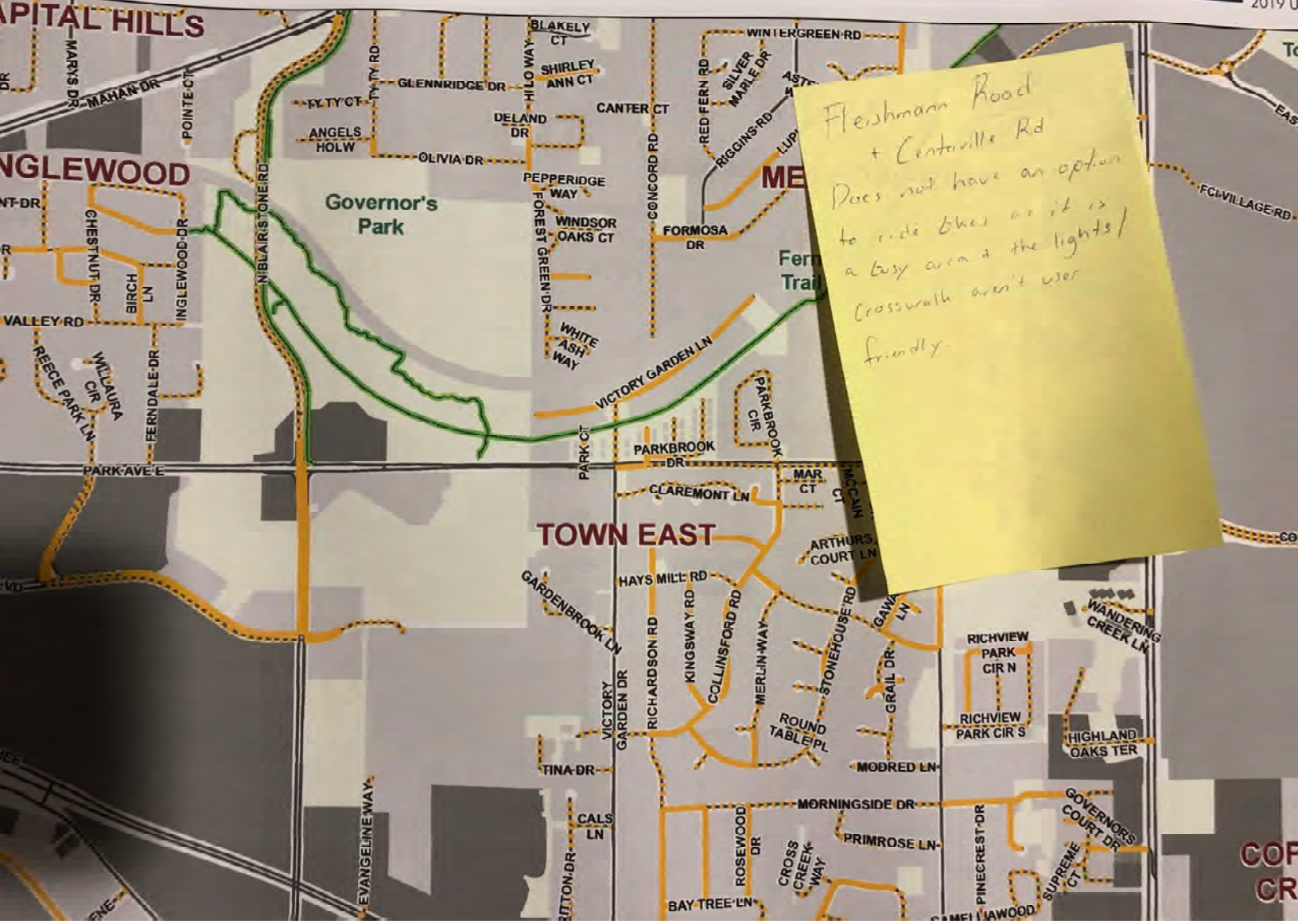

Fleishmann Road
+ Centerville Rd
Does not have an option
to ride bikes as it is
a busy area + the lights/
crosswalk aren't user
friendly.