

State Road (S.R.) 61/369 (U.S. 319)

FPID's 220496-2-22-01 and 219747-2-22-01



Conceptual Design and Environmental Reevaluation



November 2014



S.R. 61/369 (U.S. 319)



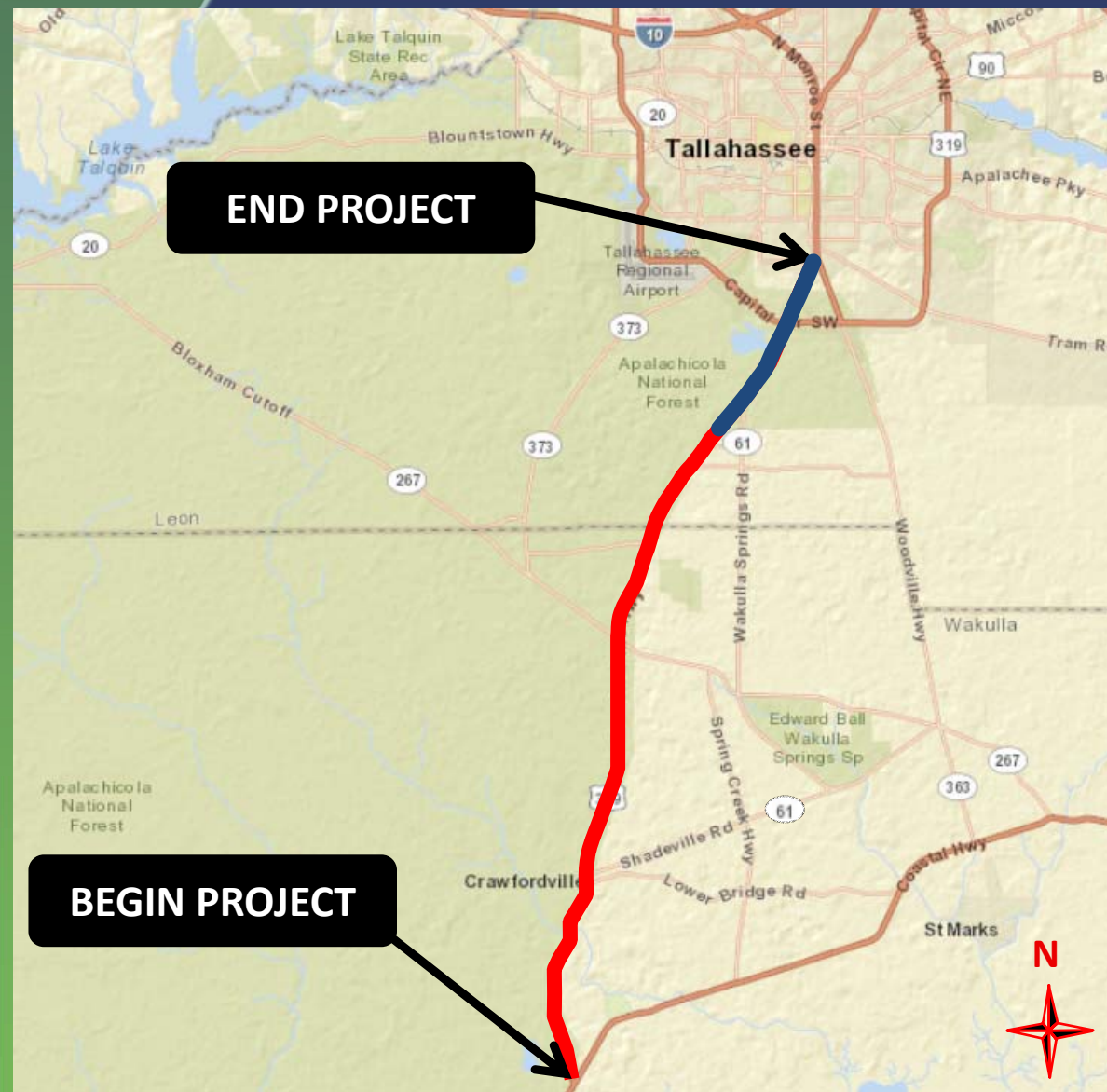
FDOT Project Manager:
April Williams, P.E.
(850) 330-1625
april.williams@dot.state.fl.us

Purpose of briefing:

- ✓ Project status
- ✓ Provide schedule & benchmarks



PROJECT LOCATION/LIMITS



Project Limits:

- ✓ S.R. 61 (U.S. 319) from S.R. 30 (U.S. 98) in Wakulla County to south of the Four Points intersection in Leon County (23.5 miles)
- ✓ Segments north of Rivers Road to the Four Points intersection (end project) have been constructed
- ✓ Type 2 Categorical Exclusion was approved on August 1996

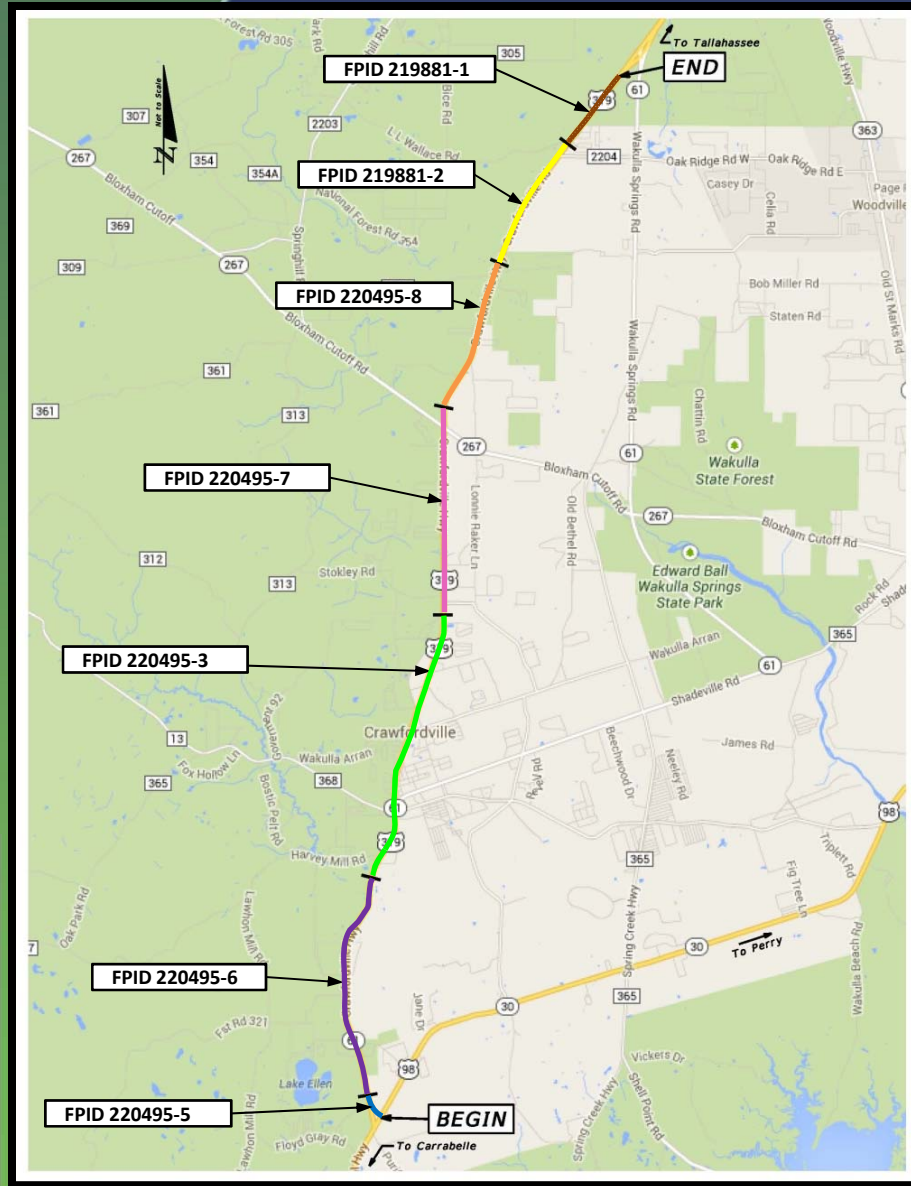


PROJECT CORRIDOR



Focus Area:

1. Seven Segments
2. Two Segments Being Advanced
 - ✓ FPID 220495-7, From east Ivan Road to north of S.R. 267 in Wakulla County. Reevaluation to be completed by April 2015.
 - ✓ FPID 220495-8, From north of S.R. 267 to the Leon County line in Wakulla County. Reevaluation to be completed by April 2015.



S.R. 61/369 (U.S. 319)



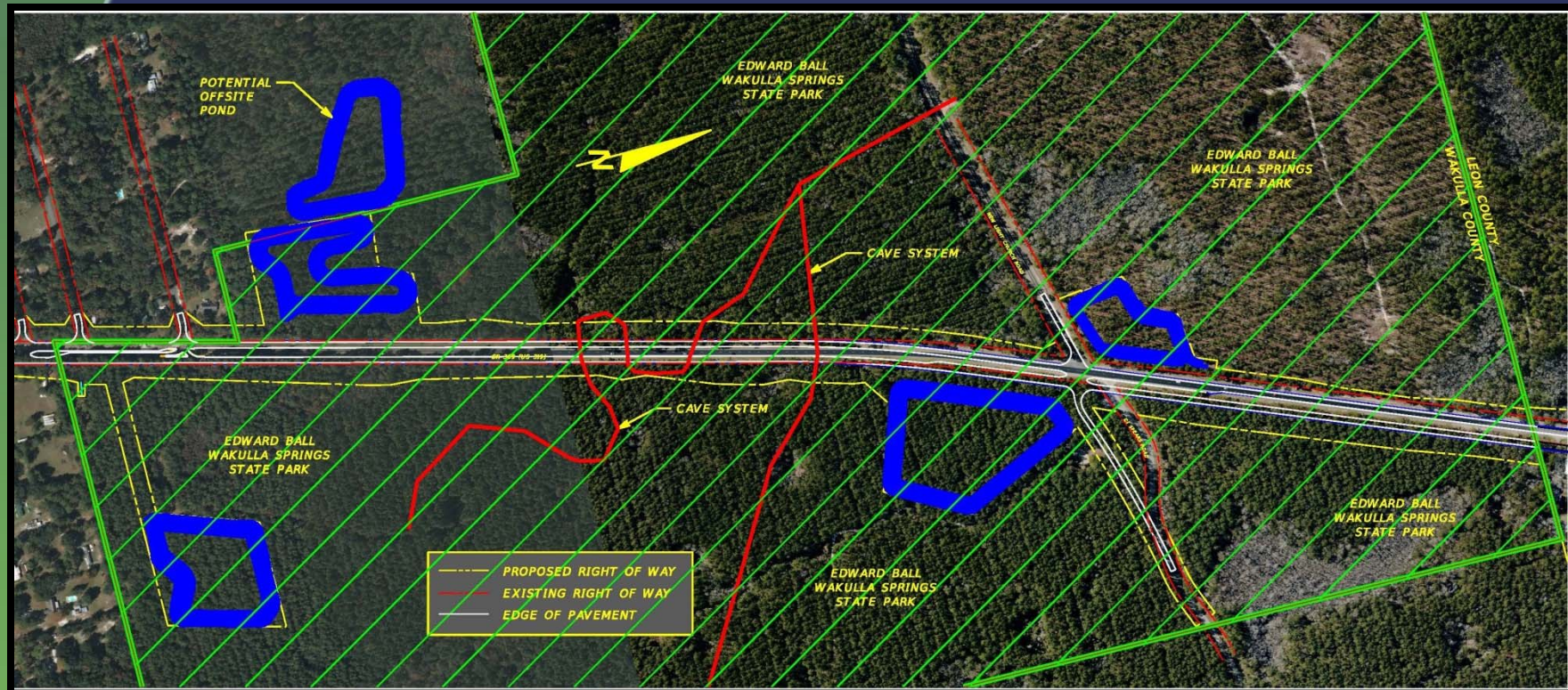
Segment	Right of Way Funding	Construction Funding
220495-5	2015	2016
220495-7	2017/2018/2019	N/A
220495-8	2016/2017/2018	N/A



S.R. 61/369 (U.S. 319)



Segment 220495-8 Stormwater Facilities Within Edward Ball Wakulla Springs State Park



S.R. 61/369 (U.S. 319)



Questions?

