

CONTRACT PLANS COMPONENTS

ROADWAY PLANS
SIGNING AND PAVEMENT MARKING PLANS
SIGNALIZATION PLANS

STATE OF FLORIDA
DEPARTMENT OF TRANSPORTATION

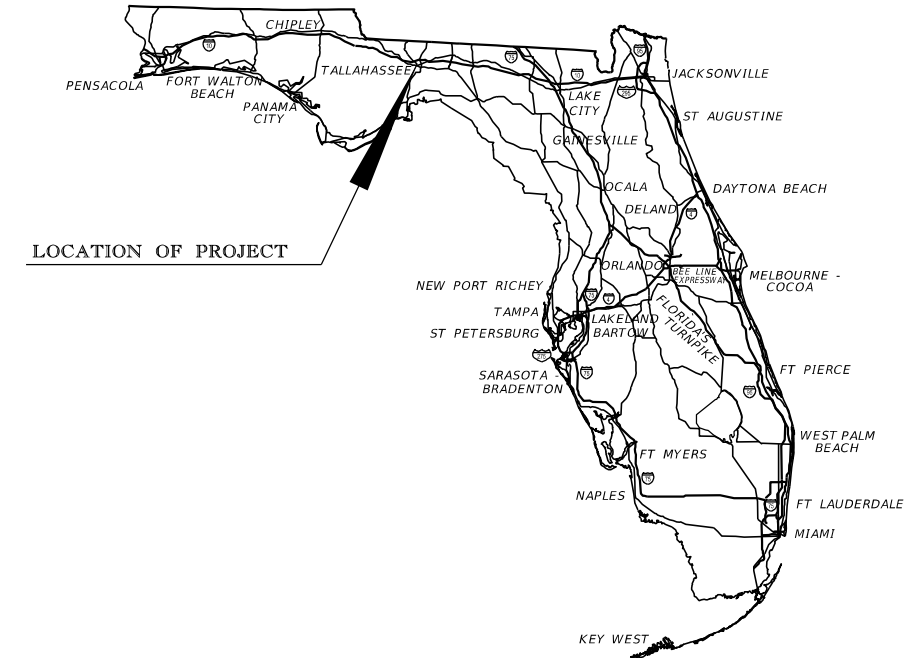
ROADWAY PLANS

FINANCIAL PROJECT ID 448868-1-52-01

LEON COUNTY (55050)

STATE ROAD NO. SR 61 (THOMASVILLE RD.)

MULTI-USE PATH FROM BETTON RD. TO METROPOLITAN BLVD.



INDEX OF ROADWAY PLANS

SHEET NO.	SHEET DESCRIPTION
1	KEY SHEET
2	SIGNATURE SHEET
3 - 4	TYPICAL SECTIONS
5	TYPICAL SECTIONS DETAILS
6	MODEL MANAGEMENT
7- 9	PROJECT CONTROL
10	GENERAL NOTES
11 - 28	ROADWAY PLAN
29 - 30	SHARED USE PATH PLAN-PROFILE
31 - 32	SIDEWALK PLAN-PROFILE
33 - 34	CURB RAMP SPECIAL DETAILS
35 - 74	DRAINAGE STRUCTURES
75	DRAINAGE DETAILS
76 - 77	TEMPORARY TRAFFIC CONTROL PLAN
78 - 95	UTILITY ADJUSTMENTS
96 - 113	SELECTIVE CLEARING & GRUBBING PLAN

PROJECT LOCATION URL: <https://tinyurl.com/2t6hwkxy>
 PROJECT LIMITS: BEGIN MP 1.749 - END MP 4.158
 EXCEPTIONS: NONE
 BRIDGE LIMITS: NONE
 RAILROAD CROSSING: NONE

**Preliminary, Subject to Change
Phase II Submittal, April 21, 2023**

GOVERNING STANDARD PLANS:

Florida Department of Transportation, FY2023-24 Standard Plans for Road and Bridge Construction and applicable Interim Revisions (IRs).

Standard Plans for Road Construction and associated IRs are available at the following website: <http://www.fdot.gov/design/standardplans>

APPLICABLE IRs: IR - -

GOVERNING STANDARD SPECIFICATIONS:

Florida Department of Transportation, FY 2023-24 Standard Specifications for Road and Bridge Construction at the following website: <http://www.fdot.gov/programmanagement/Implemented/SpecBooks>


**ROADWAY PLANS
ENGINEER OF RECORD:**

JAMES J. JOHNSON, P.E.
P.E. LICENSE NUMBER 62546
MOTT MACDONALD FLORIDA LLC.
1300 TIMBERLANE RD
TALLAHASSEE, FLORIDA 32312
(850) 688-9166
CONTRACT NO.: CAB46
VENDOR NO.: 59-1294824

FDOT PROJECT MANAGER:

BILL HOWELL, P.E. (MOFFATT & NICHOL)
(850) 849-3972

CONSTRUCTION CONTRACT NO.	FISCAL YEAR	SHEET NO.
	23	1



THIS ITEM HAS BEEN DIGITALLY
SIGNED AND SEALED BY


ON THE DATE ADJACENT TO THE SEAL

PRINTED COPIES OF THIS DOCUMENT ARE
NOT CONSIDERED SIGNED AND SEALED
AND THE SIGNATURE MUST BE VERIFIED
ON ANY ELECTRONIC COPIES.

MOTT MACDONALD FLORIDA, LLC
1300 TIMBERLANE ROAD
TALLAHASSEE, FLORIDA 32312
JAMES J. JOHNSON, P.E. NO. 62546

THE ABOVE NAMED PROFESSIONAL ENGINEER IS RESPONSIBLE FOR THE
FOLLOWING SHEETS IN ACCORDANCE WITH RULE 61G15-23.004, F.A.C.

<u>SHEET NO.</u>	<u>SHEET DESCRIPTION</u>
1	KEY SHEET
2	SIGNATURE SHEET
3 - 4	TYPICAL SECTIONS
5	TYPICAL SECTIONS DETAILS
6	MODEL MANAGEMENT
7 - 9	PROJECT CONTROL
10	GENERAL NOTES
11 - 28	ROADWAY PLAN
29 - 30	SHARED USE PATH PLAN-PROFILE
31 - 32	SIDEWALK PLAN-PROFILE
33 - 34	CURB RAMP SPECIAL DETAILS
76 - 77	TEMPORARY TRAFFIC CONTROL PLAN
78 - 95	UTILITY ADJUSTMENTS
96 - 113	SELECTIVE CLEARING AND GRUBBING PLAN



THIS ITEM HAS BEEN DIGITALLY
SIGNED AND SEALED BY

ON THE DATE ADJACENT TO THE SEAL

PRINTED COPIES OF THIS DOCUMENT ARE
NOT CONSIDERED SIGNED AND SEALED
AND THE SIGNATURE MUST BE VERIFIED
ON ANY ELECTRONIC COPIES.

MOTT MACDONALD FLORIDA, LLC
220 WEST GARDEN STREET, SUITE 700
PENSACOLA, FLORIDA 32502
DANIEL P. SHULL, P.E. NO. 86494

THE ABOVE NAMED PROFESSIONAL ENGINEER IS RESPONSIBLE FOR THE
FOLLOWING SHEETS IN ACCORDANCE WITH RULE 61G15-23.004, F.A.C.

<u>SHEET NO.</u>	<u>SHEET DESCRIPTION</u>
35 - 74	DRAINAGE STRUCTURES
75	DRAINAGE DETAILS

4/21/2023 2:00:04 AM WYR99276 c:\users\wyf99276\appdata\local\projectwise\workdir\smat\use-pw-13\dms41202\SIGNR002.dgn

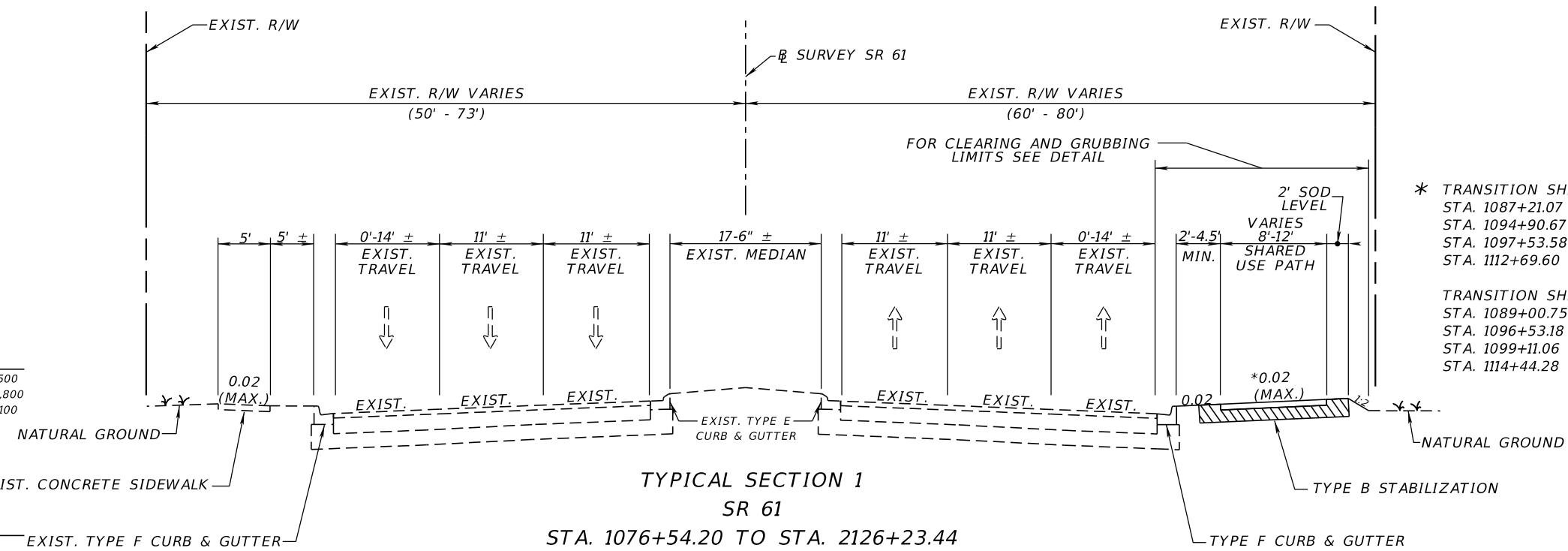
REVISIONS				ENGINEER OF RECORD		STATE OF FLORIDA DEPARTMENT OF TRANSPORTATION			SHEET NO.	
DATE	DESCRIPTION	DATE	DESCRIPTION				ROAD NO.	COUNTY		FINANCIAL PROJECT ID
	Preliminary, Subject to Change Phase II Submittal, April 21, 2023			JAMES J. JOHNSON, P.E. P.E. NO.: 62546 MOTT MACDONALD FLORIDA, LLC. 1300 TIMBERLANE ROAD TALLAHASSEE, FLORIDA 32312						
SIGNATURE SHEET										2

TRAFFIC DATA

CURRENT YEAR = 2021 AADT = 31,500
 ESTIMATED OPENING YEAR = 2025 AADT = 32,800
 ESTIMATED DESIGN YEAR = 2045 AADT = 39,100
 K = 9% D = 63.8% T = 4.29% (24 HOUR)
 DESIGN HOUR T = 2.14%
 DESIGN SPEED = 45 MPH
 POSTED SPEED = 45 MPH
 TARGET SPEED = 45 MPH
 CONTEXT CLASSIFICATION = C3C

SHARED USE PATH

DESIGN SPEED = 18 MPH (GRADES ≤ 4%)
 DESIGN SPEED = 30 MPH (GRADES > 4%)



* TRANSITION SHARED USE PATH FROM 0.02 TO -0.02
 STA. 1087+21.07 TO STA. 1087+96.07
 STA. 1094+90.67 TO STA. 1095+65.67
 STA. 1097+53.58 TO STA. 1098+28.72
 STA. 1112+69.60 TO STA. 1113+44.60

TRANSITION SHARED USE PATH FROM -0.02 TO 0.02
 STA. 1089+00.75 TO STA. 1089+75.75
 STA. 1096+53.18 TO STA. 1097+28.32
 STA. 1099+11.06 TO STA. 1099+86.06
 STA. 1114+44.28 TO STA. 1115+19.28

TYPICAL SECTION 1

SR 61

STA. 1076+54.20 TO STA. 2126+23.44

SHARED USE PATH

OPTIONAL BASE GROUP 1
 TYPE SP STRUCTURAL COURSE (1 1/2")

NOT TO SCALE

SIDE STREET RECONSTRUCTION

12" TYPE B STABILIZATION
 OPTIONAL BASE GROUP 6 (TYPE B - 12.5 ONLY)
 TYPE SP ASPHALTIC CONCRETE (TRAFFIC B) (1 1/2") (PG 76-22)
 ASPHALTIC CONCRETE FRICTION COURSE FC 9.5 (TRAFFIC B) (1 1/4") (PG 76-22)
 USE STATIC COMPACTION ONLY

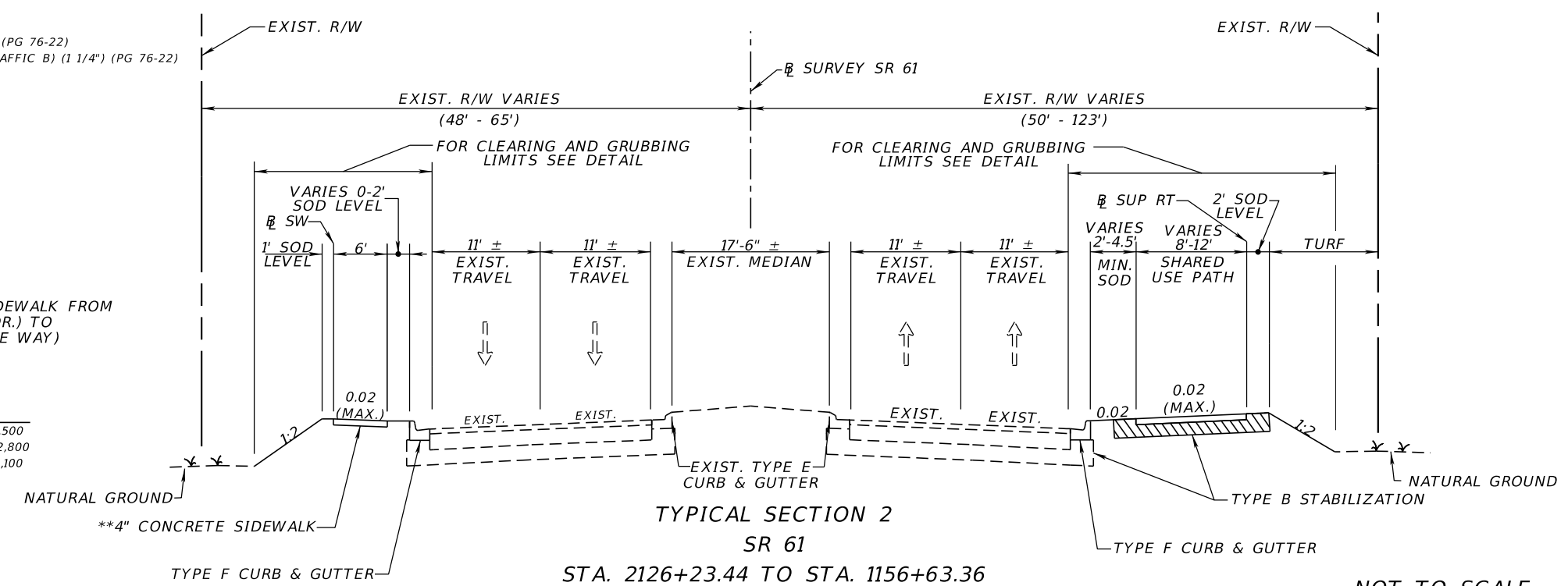
** CONSTRUCT PROPOSED SIDEWALK FROM
 STA. 1114+18.11 (GARDENIA DR.) TO
 STA. 1156+52.28 (WOODGATE WAY)

TRAFFIC DATA

CURRENT YEAR = 2021 AADT = 31,500
 ESTIMATED OPENING YEAR = 2025 AADT = 32,800
 ESTIMATED DESIGN YEAR = 2045 AADT = 39,100
 K = 9% D = 63.8% T = 4.29% (24 HOUR)
 DESIGN HOUR T = 2.14%
 DESIGN SPEED = 45 MPH
 POSTED SPEED = 45 MPH
 TARGET SPEED = 45 MPH
 CONTEXT CLASSIFICATION = C3R

SHARED USE PATH

DESIGN SPEED = 18 MPH (GRADES ≤ 4%)
 DESIGN SPEED = 30 MPH (GRADES > 4%)



TYPICAL SECTION 2

SR 61

STA. 2126+23.44 TO STA. 1156+63.36

SHARED USE PATH

OPTIONAL BASE GROUP 1
 TYPE SP STRUCTURAL COURSE (1 1/2")

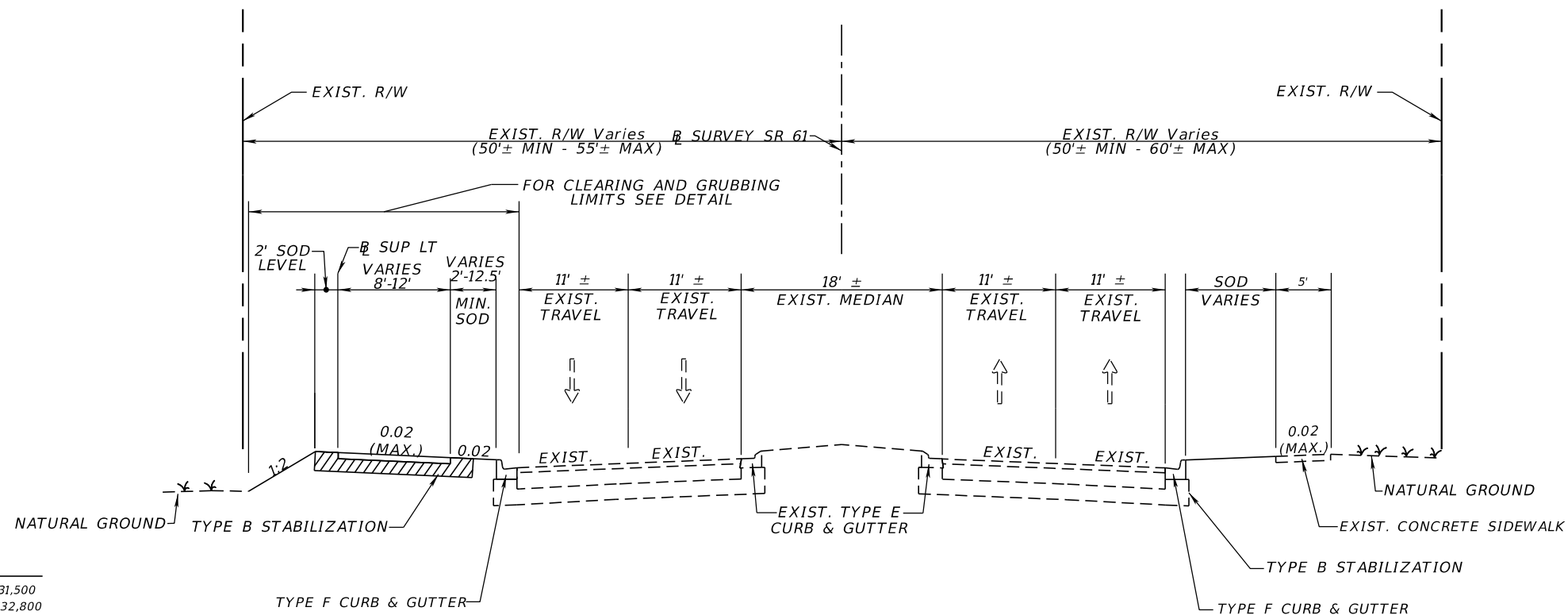
NOT TO SCALE

4/21/2023 2:00:08 AM W:\R99276 c:\users\z0r86694\appdata\local\pro\jectwise\workdir\mat-use-pw-13\dms41202\TYP\SR001.dgn

THE OFFICIAL RECORD OF THIS SHEET IS THE ELECTRONIC FILE DIGITALLY SIGNED AND SEALED UNDER RULE 61G15-23.004, F.A.C.

REVISIONS		ENGINEER OF RECORD		STATE OF FLORIDA DEPARTMENT OF TRANSPORTATION			SHEET NO.
DATE	DESCRIPTION	DATE	DESCRIPTION	ROAD NO.	COUNTY	FINANCIAL PROJECT ID	
	Preliminary, Subject to Change Phase II Submittal, April 21, 2023		JAMES J. JOHNSON, P.E. LICENSE NUMBER: 62546 MOTT MACDONALD FLORIDA, LLC. 1300 TIMBERLANE ROAD TALLAHASSEE, FLORIDA 32312	SR 61	LEON	448868-1-52-01	3

TYPICAL SECTIONS



TYPICAL SECTION 3
SR 61
STA. 1156+63.36 TO STA. 203+11.41

NOT TO SCALE

TRAFFIC DATA

CURRENT YEAR = 2021 AADT = 31,500
 ESTIMATED OPENING YEAR = 2025 AADT = 32,800
 ESTIMATED DESIGN YEAR = 2045 AADT = 39,100
 K = 9% D = 63.8% T = 4.29% (24 HOUR)
 DESIGN HOUR T = 2.14%
 DESIGN SPEED = 45 MPH
 POSTED SPEED = 45 MPH
 TARGET SPEED = 45 MPH
 CONTEXT CLASSIFICATION = C3R

SHARED USE PATH

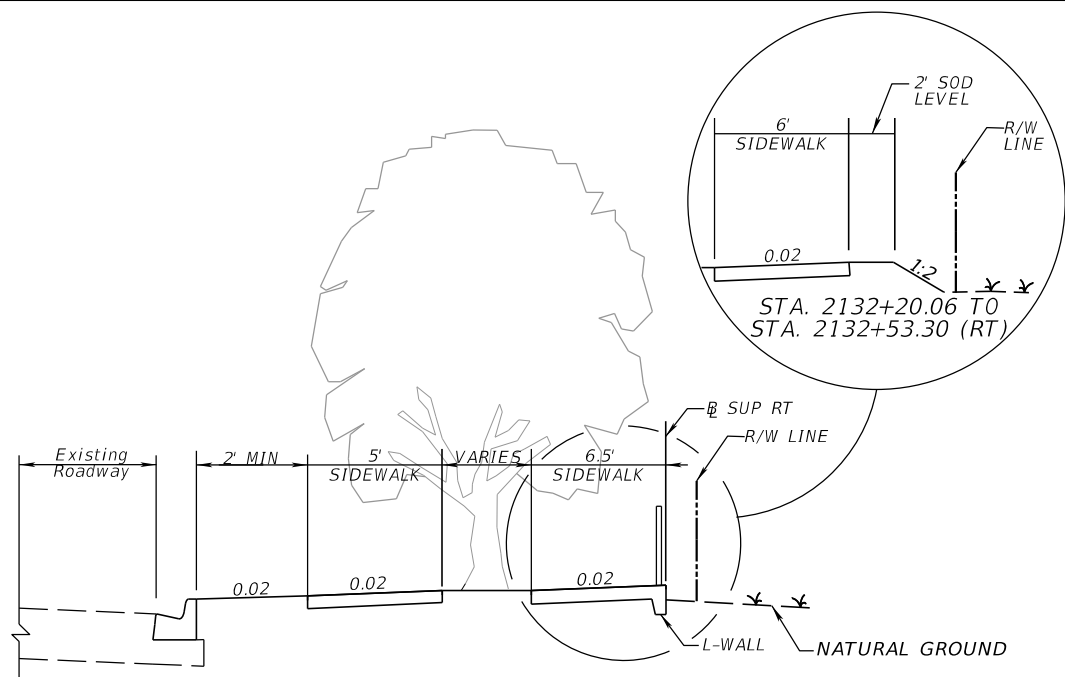
DESIGN SPEED = 18 MPH (GRADES ≤ 4%)
 DESIGN SPEED = 30 MPH (GRADES > 4%)

SHARED USE PATH
 OPTIONAL BASE GROUP 1
 TYPE SP STRUCTURAL COURSE (1 1/2")

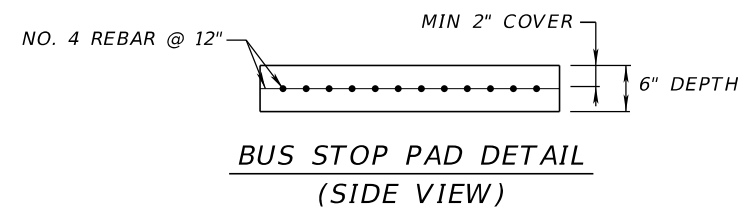
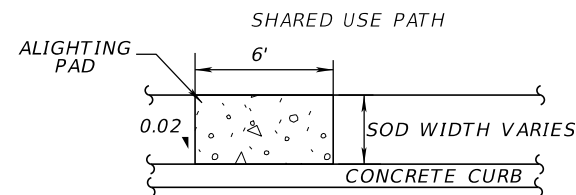
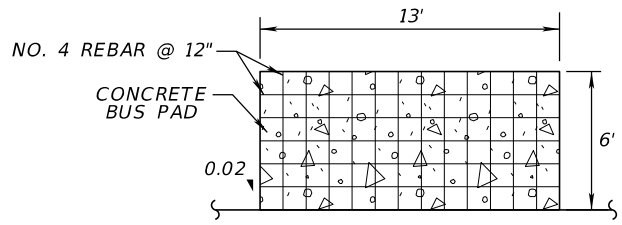
4/21/2023 2:00:09 AM W:\R99276 c:\users\z0r8664\appdata\local\pro\jectwise\workdir\mat-use-pw-13\dms41202\TYPED001.dgn

THE OFFICIAL RECORD OF THIS SHEET IS THE ELECTRONIC FILE DIGITALLY SIGNED AND SEALED UNDER RULE 61G15-23.004, F.A.C.

REVISIONS				ENGINEER OF RECORD		STATE OF FLORIDA DEPARTMENT OF TRANSPORTATION			SHEET NO.
DATE	DESCRIPTION	DATE	DESCRIPTION			ROAD NO.	COUNTY	FINANCIAL PROJECT ID	
	Preliminary, Subject to Change Phase II Submittal, April 21, 2023			JAMES J. JOHNSON, P.E. LICENSE NUMBER: 62546 MOTT MACDONALD FLORIDA, LLC. 1300 TIMBERLANE ROAD TALLAHASSEE, FLORIDA 32312		SR 61	LEON	448868-1-52-01	TYPICAL SECTIONS 4

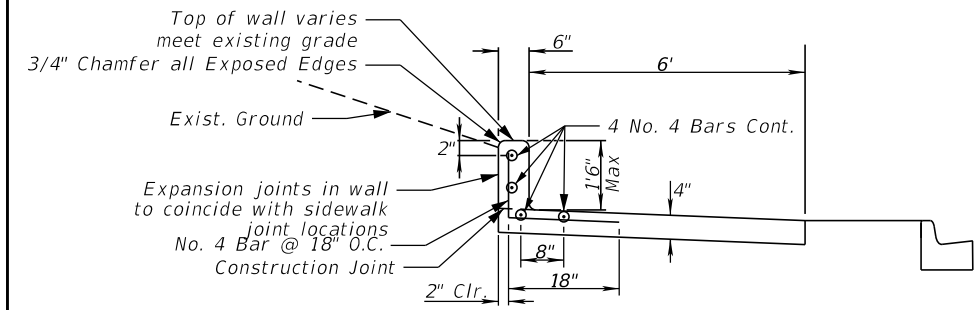


DIVIDED PATH DETAIL
STA. 2131+67.58 TO STA. 2132+02.06 (RT)



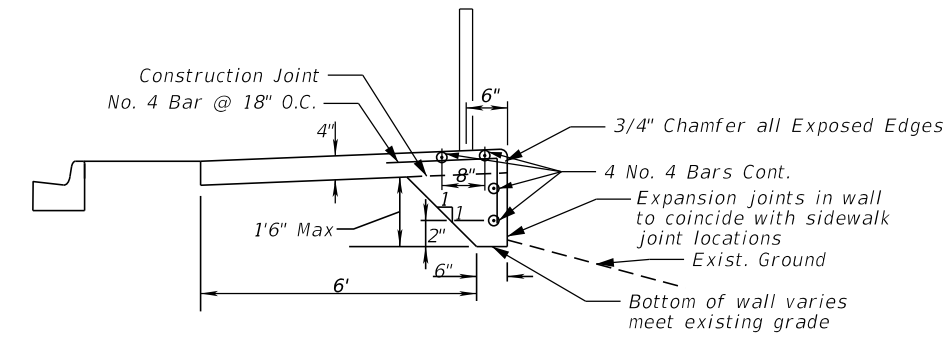
BUS STOP PAD DETAIL

BUS STOP PAD DETAIL (SIDE VIEW)



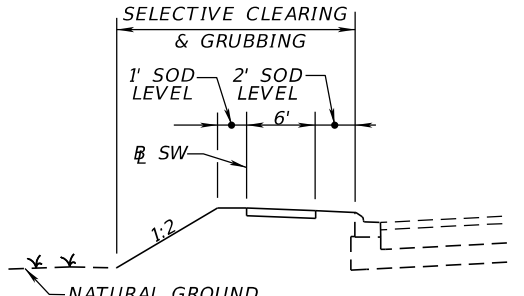
L-WALL DETAIL (CUT)

STA. 1117+20.00 TO STA. 1118+50.00 (LT)
STA. 244+37.00 TO STA. 245+12.00 (LT)
STA. 246+32.00 TO STA. 246+81.00 (LT)

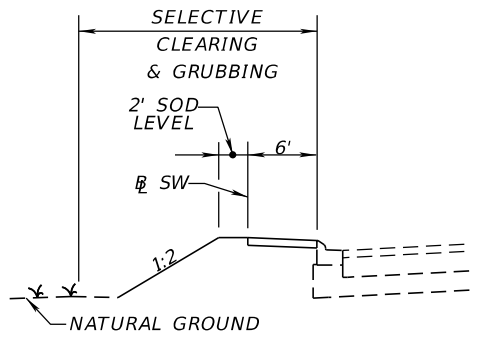


L-WALL DETAIL (FILL)

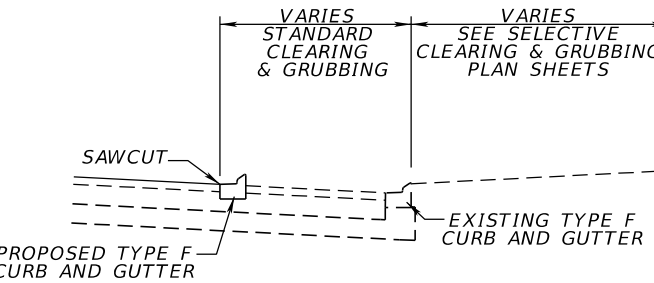
STA. 2131+73.64 TO STA. 2131+96.07 (RT)



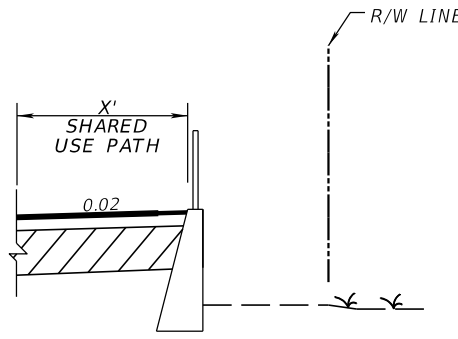
SIDEWALK ALONG EXISTING CURB
STA. 1114+18.11 TO 1124+79.44 (LT)
2124+79.57 TO 2125+77.13 (LT)



SIDEWALK BEHIND CURB
STA. 249+47.60 TO STA. 249+79.45 (LT)



CLEARING AND GRUBBING DETAIL

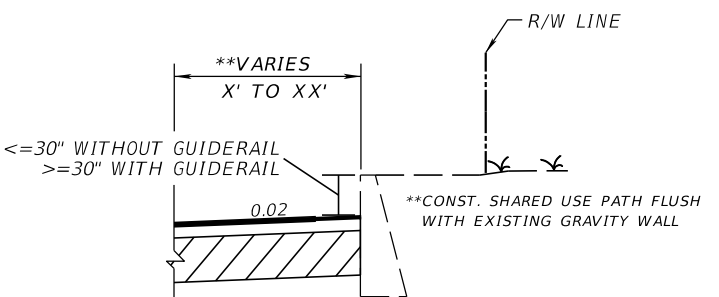


NB GRAVITY WALL (FILL)

STA. 1100+60.53 TO STA. 1101+08.00 (RT)
STA. 1101+53.00 TO STA. 1101+96.00 (RT)
STA. 2131+30.00 TO STA. 2132+54.50 (RT)

MIRROR DETAIL FOR SB GRAVITY WALL (FILL)

STA. 1162+00.00 TO STA. 1163+00.00 (LT)
STA. 1177+80.00 TO STA. 1178+84.50 (LT)
STA. 1179+25.50 TO STA. 1181+08.50 (LT)
STA. 1181+43.50 TO STA. 1183+53.50 (LT)
STA. 200+42.00 TO STA. 202+68.00 (LT)



SHARED USE PATH AT EXISTING GRAVITY WALL DETAIL

STA. 1156+76.28 TO STA. 1160+19.65 (LT)

4/21/2023 2:00:09 AM W:\R99276 c:\users\z0r86694\appdata\local\pro\jectwise\workdir\mat-use-pw-13\dms41202\TYPED001.dgn

REVISIONS		ENGINEER OF RECORD	
DATE	DESCRIPTION	DATE	DESCRIPTION

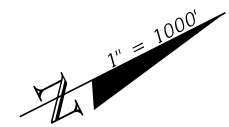
JAMES J. JOHNSON, P.E.
LICENSE NUMBER: 62546
MOTT MACDONALD FLORIDA, LLC.
1300 TIMBERLANE ROAD
TALLAHASSEE, FLORIDA 32312

STATE OF FLORIDA DEPARTMENT OF TRANSPORTATION		
ROAD NO.	COUNTY	FINANCIAL PROJECT ID
SR 61	LEON	448868-1-52-01

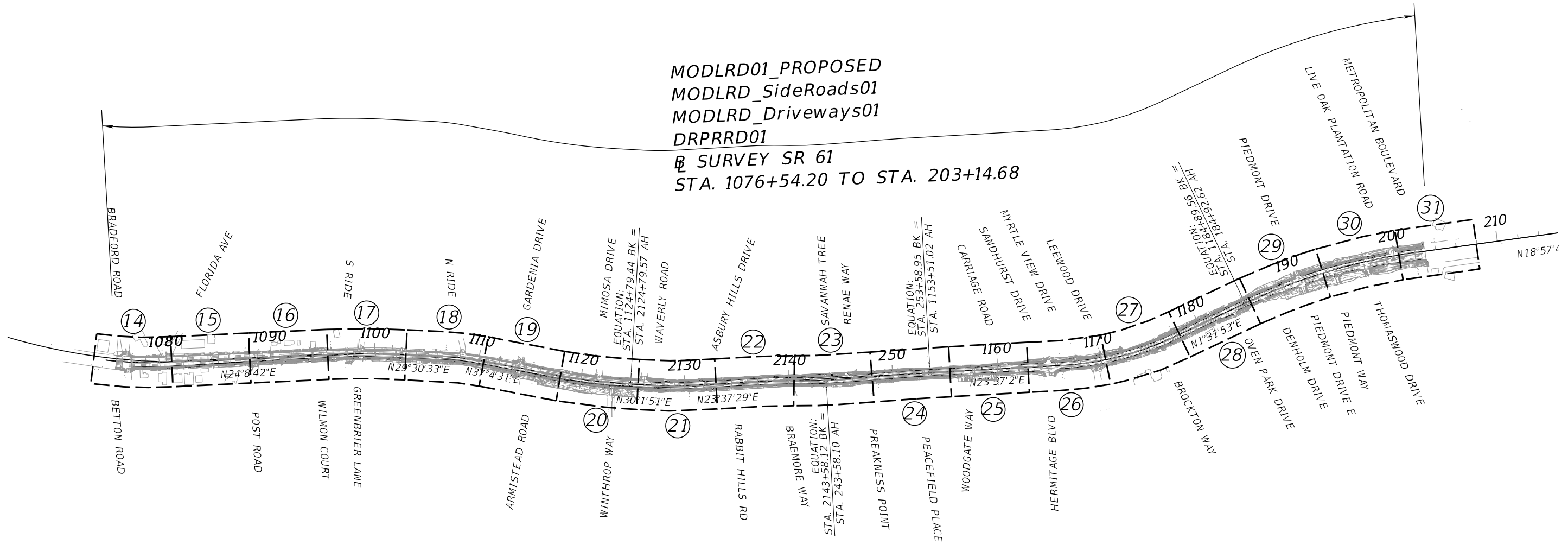
TYPICAL SECTION DETAILS

SHEET NO.
5

THE OFFICIAL RECORD OF THIS SHEET IS THE ELECTRONIC FILE DIGITALLY SIGNED AND SEALED UNDER RULE 61G15-23.004, F.A.C.



MODLRD01_PROPOSED
 MODLRD_SideRoads01
 MODLRD_Driveways01
 DRPRRD01
 SURVEY SR 61
 STA. 1076+54.20 TO STA. 203+14.68



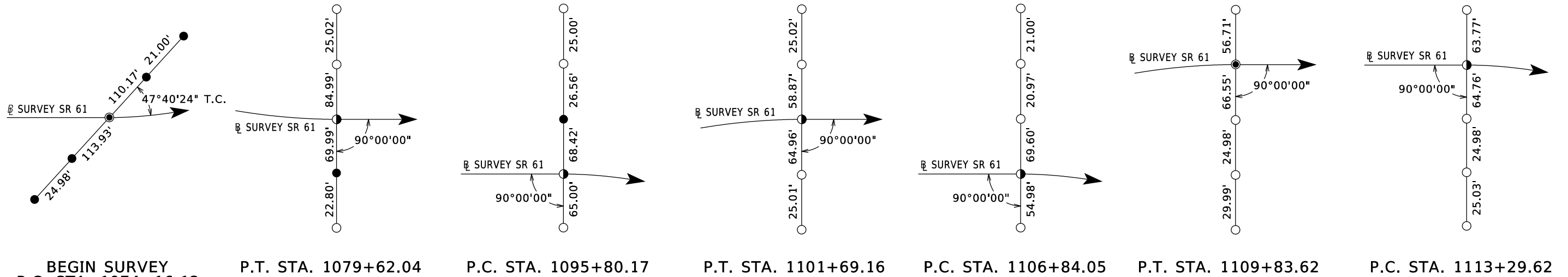
4/21/2023 2:00:25 AM W:\R99276 C:\P\Drive\Mot MacDonald Ltd\SR61 Woodbine Road Design\Worksheets\FDOT\44886815201_SRG1_Multi_Use_Path\Cel\Sheets.cel

REVISIONS				ENGINEER OF RECORD		STATE OF FLORIDA DEPARTMENT OF TRANSPORTATION			SHEET NO.
DATE	DESCRIPTION	DATE	DESCRIPTION			ROAD NO.	COUNTY	FINANCIAL PROJECT ID	
	Preliminary, Subject to Change Phase II Submittal, April 21, 2023			JAMES J. JOHNSON, P.E. P.E. NO.: 62546 MOTT MACDONALD FLORIDA, LLC. 1300 TIMBERLANE RD TALLAHASSEE, FLORIDA 32312		SR 61	LEON	448868-1-52-01	6

MODEL MANAGEMENT

THE OFFICIAL RECORD OF THIS SHEET IS THE ELECTRONIC FILE DIGITALLY SIGNED AND SEALED UNDER RULE 61G15-23.004, F.A.C.

☒ REFERENCE POINTS



BEGIN SURVEY
P.C. STA. 1074+16.12

P.T. STA. 1079+62.04

P.C. STA. 1095+80.17

P.T. STA. 1101+69.16

P.C. STA. 1106+84.05

P.T. STA. 1109+83.62

P.C. STA. 1113+29.62

LEGEND

- = Set nail with FDOT reference disc
- = Set 5/8" rebar with FDOT reference cap
- ⦿ = Set nail with FDOT control disc
- ⦿ = Set 5/8" rebar with FDOT control disc

☒ STATION	NORTHING (Y)	EASTING (X)	SCALE FACTOR
B.O.S. P.C. 1074+16.12	533257.6119	2041336.6044	0.999961980
P.T. 1079+62.04	533734.9712	2041600.1797	0.999962100
P.C. 1095+80.17	535211.5396	2042262.0730	0.999962470
P.T. 1101+69.16	535736.9455	2042527.7868	0.999962610
P.C. 1106+84.05	536185.0402	2042781.4021	0.999962720
P.T. 1109+83.62	536435.2581	2042945.7164	0.999962780
P.C. 1113+29.62	536711.3119	2043154.3077	0.999962850

HORIZONTAL AND VERTICAL CONTROL

- PROJECT IS BASED ON THE FLORIDA STATE PLANE COORDINATE SYSTEM NAD 1983/2011 HORIZONTAL DATUM.
- BENCHMARK ELEVATIONS ARE BASED ON THE NORTH AMERICAN VERTICAL DATUM 1988 (NAVD88).
- INFORMATION FOR BENCHMARKS IS SHOWN TO THE NEAREST FOOT FOR COORDINATES & THE TENTH OF A SECOND FOR LATITUDE / LONGITUDE AND IS TO BE USED FOR RECON PURPOSES ONLY, SHOULD NOT BE USED FOR HORIZONTAL CONTROL.

STAMPING ID	☒ STATION	OFFSET	ELEVATION (Z)	DESCRIPTION	NORTHING (Y)	EASTING (X)	LATITUDE	LONGITUDE	SCALE FACTOR
55-22-A01V	N/A	N/A	196.55'	FOUND 4"X4" CMON WITH FDOT DISC STAMPED 55-22-A01V	531029.0000	2039368.0000	30°27'35.93" N	84°16'30.27" W	1.000000000
LE057	N/A	N/A	147.86'	FOUND FLDNR DISC IN STORM DRAIN STAMPED LE057	532184.0000	2040334.0000	30°27'47.35" N	84°16'19.21" W	1.000000000
55-22-E01G	N/A	N/A	N/A	SET 4"X4" CMON WITH FDOT DISC STAMPED 55-22-E01G	532486.3018	2043606.6749	30°27'50.27443" N	84°15'41.80215" W	0.999961788
55-22-E02G	1068+82.10	-541.13'	118.38'	SET 4"X4" CMON WITH FDOT DISC STAMPED 55-22-E02G	532861.6210	2040967.8055	30°27'54.04308" N	84°16'11.94615" W	0.999961882
A1	1075+65.07	-66.33'	114.30'	SET 5/8" IRON ROD WITH CAP STAMPED FDOT CONTROL	533417.6379	2041359.5180	30°27'59.53883" N	84°16'07.45737" W	0.999962020
A2	1084+06.76	-0.87'	108.35'	SET 5/8" IRON ROD WITH CAP STAMPED FDOT CONTROL	534141.1378	2041781.2957	30°28'06.69170" N	84°16'02.62100" W	0.999962201
55-99-B09V	1084+52.80	58.17'	106.33'	FOUND 4"X4" CMON WITH FDOT DISC STAMPED 55-99-B09V	534159.0000	2041854.0000	30°28'06.87" N	84°16'01.79" W	1.000000000
A3	1093+53.34	-40.46'	100.78'	SET 5/8" IRON ROD WITH CAP STAMPED FDOT CONTROL	535021.1061	2042132.3642	30°28'15.39472" N	84°15'58.58877" W	0.999962423
55-99-B10V	1094+46.08	46.88'	100.53'	FOUND 4"X4" CMON WITH FDOT DISC STAMPED 55-99-B10V	535070.0000	2042250.0000	30°28'15.88" N	84°15'57.25" W	1.000000000
A4	1102+73.35	-38.31'	103.27'	SET 5/8" IRON ROD WITH CAP STAMPED FDOT CONTROL	535846.4847	2042545.7630	30°28'23.55609" N	84°15'53.84535" W	0.999962633
55-99-B11V	1104+41.64	44.82'	104.62'	FOUND 4"X4" CMON WITH FDOT DISC STAMPED 55-99-B11V	535952.0000	2042701.0000	30°28'24.59" N	84°15'52.07" W	1.000000000
A5	1111+70.03	-38.33'	115.48'	SET 5/8" IRON ROD WITH CAP STAMPED FDOT CONTROL	536607.0971	2043027.5176	30°28'31.07493" N	84°15'48.32210" W	0.999962828
55-99-B12V	1114+43.64	44.61'	125.92'	FOUND 4"X4" CMON WITH FDOT DISC STAMPED 55-99-B12V	536774.0000	2043259.0000	30°28'32.72" N	84°15'45.67" W	1.000000000

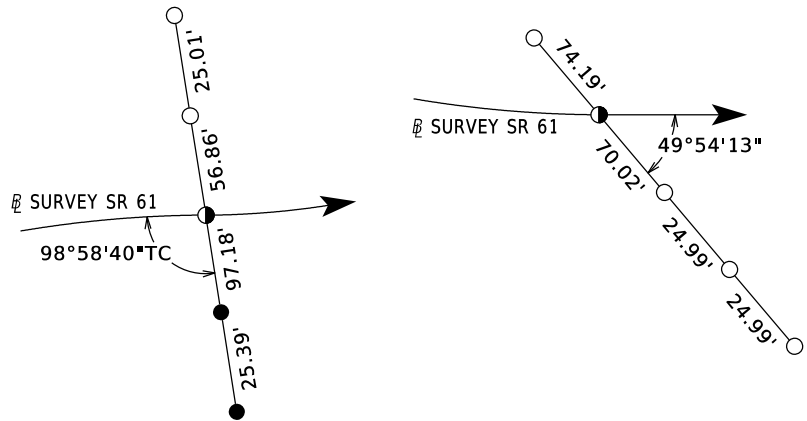
DATE		DESCRIPTION		DATE		DESCRIPTION		ENGINEER OF RECORD			STATE OF FLORIDA DEPARTMENT OF TRANSPORTATION			SHEET NO.	
								JAMES J. JOHNSON, P.E. P.E. NO.: 62546 MOTT MACDONALD FLORIDA, LLC. 1300 TIMBERLANE RD TALLAHASSEE, FLORIDA 32312			ROAD NO. COUNTY FINANCIAL PROJECT ID			PROJECT CONTROL	
											SR 61 LEON 448868-1-52-01			7	

**Preliminary, Subject to Change
Phase II Submittal, April 21, 2023**

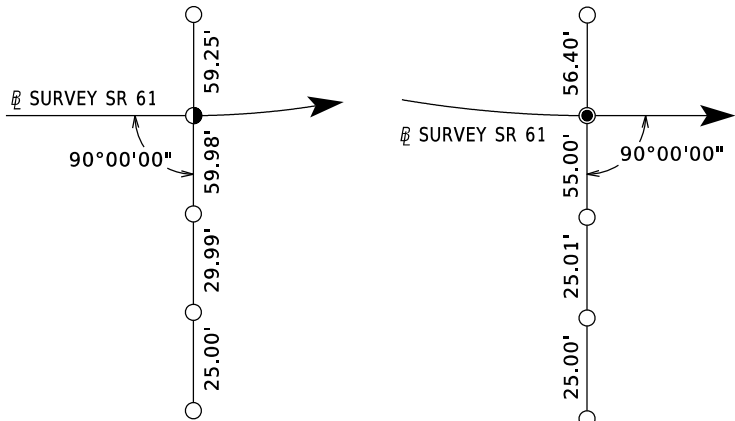
4/21/2023 2:00:27 AM W:\R99276\c:\users\wyr\99276\appdata\local\project\wyr\workdir\smat--use-pw-13\dms41220\CTLSRD01.dgn

THE OFFICIAL RECORD OF THIS SHEET IS THE ELECTRONIC FILE DIGITALLY SIGNED AND SEALED UNDER RULE 61G15-23.004, F.A.C.

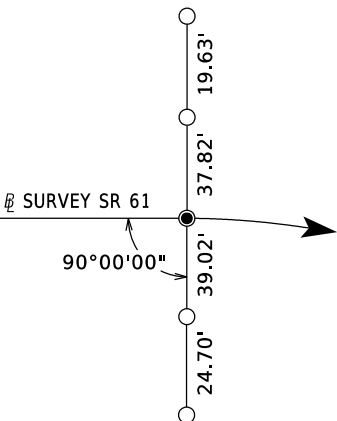
☑ REFERENCE POINTS



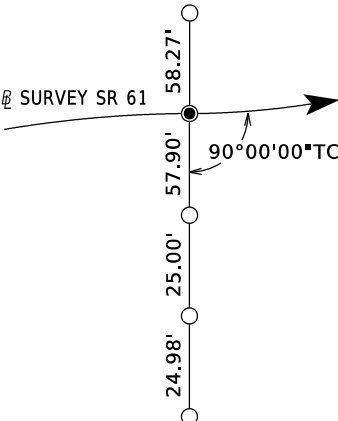
P.R.C. STA. 1115+29.60 P.T. EQUATION STA. 1124+79.44 BACK STA. 2124+79.57 AHEAD



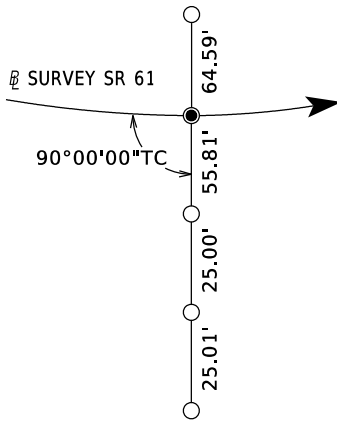
P.C. STA. 2127+31.35 P.T. STA. 2130+40.19



P.C. STA. 2137+56.66



P.R.C. STA. 2140+57.39



P.C.C. EQUATION STA. 2143+58.12 BACK STA. 243+58.10 AHEAD

LEGEND

- = Set nail with FDOT reference disc
- = Set 5/8" rebar with FDOT reference cap
- ⦿ = Set nail with FDOT control disc
- ⦿ = Set 5/8" rebar with FDOT control disc

☑ STATION	NORTHING (Y)	EASTING (X)	SCALE FACTOR
P.R.C. 1115+29.60	536868.7280	2043277.6283	0.999962900
P.T. EQU. 2124+79.57 AH.	537650.2073	2043815.7912	0.999963100
P.C. 2127+31.35	537868.1854	2043941.7974	0.999963150
P.T. 2130+40.19	538143.6386	2044081.1066	0.999963230
P.C. 2137+56.66	538800.0609	2044368.2286	0.999963400
P.R.C. 2140+57.39	539070.7120	2044499.1647	0.999963470
P.C.C. EQU. 243+58.10 AH.	539341.3632	2044630.1009	0.999963540

HORIZONTAL AND VERTICAL CONTROL

- PROJECT IS BASED ON THE FLORIDA STATE PLANE COORDINATE SYSTEM NAD 1983/2011 HORIZONTAL DATUM.
- BENCHMARK ELEVATIONS ARE BASED ON THE NORTH AMERICAN VERTICAL DATUM 1988 (NAVD88).
- INFORMATION FOR BENCHMARKS IS SHOWN TO THE NEAREST FOOT FOR COORDINATES & THE TENTH OF A SECOND FOR LATITUDE / LONGITUDE AND IS TO BE USED FOR RECON PURPOSES ONLY, SHOULD NOT BE USED FOR HORIZONTAL CONTROL.

STAMPING ID	☑ STATION	OFFSET	ELEVATION (Z)	DESCRIPTION	NORTHING (Y)	EASTING (X)	LATITUDE	LONGITUDE	SCALE FACTOR
A6	1118+37.83	-37.39'	138.76'	SET 5/8" IRON ROD WITH CAP STAMPED FDOT CONTROL	537134.9415	2043435.5122	30°28'36.29124" N	84°15'43.64709" W	0.999962964
A7	1123+45.76	37.40'	133.67'	SET 5/8" IRON ROD WITH CAP STAMPED FDOT CONTROL	537515.7970	2043779.5702	30°28'40.05391" N	84°15'39.70613" W	0.999963062
A8	Z 2133+06.52	-3.21'	159.28'	SET 5/8" IRON ROD WITH CAP STAMPED FDOT CONTROL	538388.9406	2044184.9011	30°28'48.68803" N	84°15'35.05300" W	0.999963289
55-99-B14V	Z 2134+17.41	45.54'	163.91'	FOUND 4"x4" CMON WITH FDOT DISC STAMPED 55-99-B14V	538471.0000	2044274.0000	30°28'49.50" N	84°15'34.03" W	1.000000000
A9	Z 2142+84.22	39.08'	200.82'	SET 5/8" IRON ROD WITH CAP STAMPED FDOT CONTROL	539257.6042	2044635.3563	30°28'57.27681" N	84°15'29.88405" W	0.999963517
55-99-B15V	ZZ 243+95.13	45.91'	202.54'	FOUND 4"x4" CMON WITH FDOT DISC STAMPED 55-99-B15V	539357.0000	2044687.0000	30°28'58.26" N	84°15'29.29" W	1.000000000

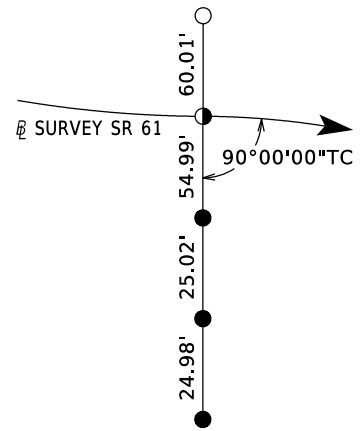
DATE		DESCRIPTION		DATE		DESCRIPTION		ENGINEER OF RECORD			STATE OF FLORIDA DEPARTMENT OF TRANSPORTATION			PROJECT CONTROL		SHEET NO.
								JAMES J. JOHNSON, P.E. P.E. NO.: 62546 MOTT MACDONALD FLORIDA, LLC. 1300 TIMBERLANE RD TALLAHASSEE, FLORIDA 32312			ROAD NO. COUNTY FINANCIAL PROJECT ID					8
											SR 61 LEON 448868-1-52-01					

Preliminary, Subject to Change Phase II Submittal, April 21, 2023

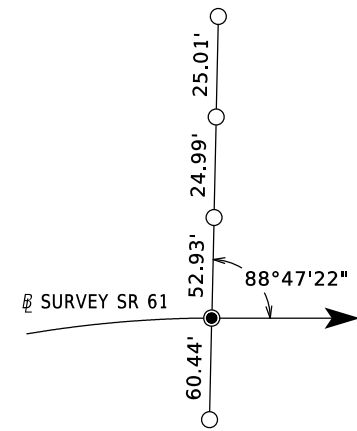
4/21/2023 2:00:28 AM W:\99276\p\appdata\local\proj\project\workdir\smat--use-pw-13\dms41220\CTLSR002.dgn

THE OFFICIAL RECORD OF THIS SHEET IS THE ELECTRONIC FILE DIGITALLY SIGNED AND SEALED UNDER RULE 61G15-23.004, F.A.C.

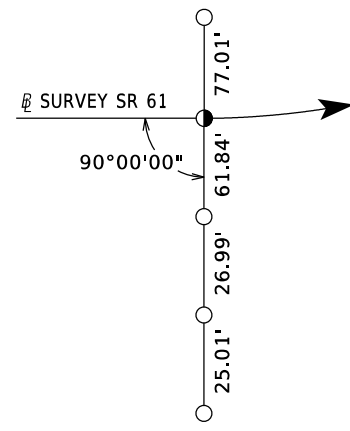
☐ REFERENCE POINTS



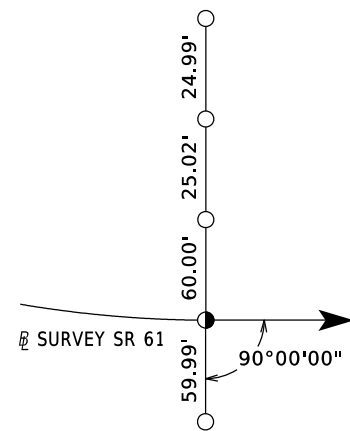
P.R.C. STA. 248+57.31



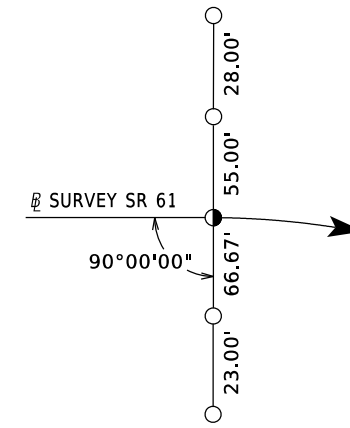
P.T. EQUATION
STA. 253+58.95 BACK
STA. 1153+51.02 AHEAD



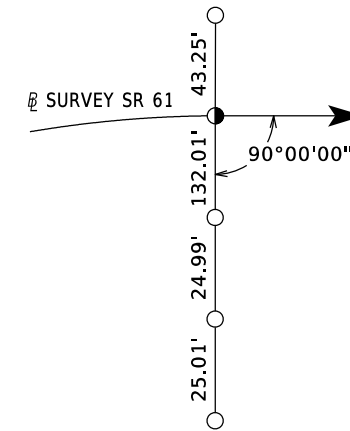
P.C. STA. 1166+18.11



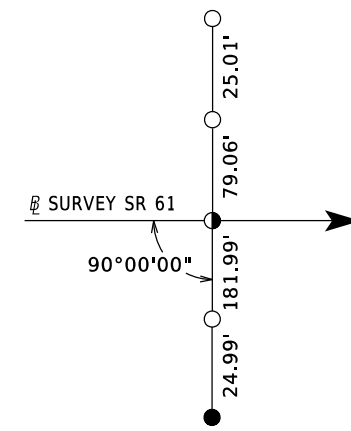
P.T. STA. 1177+35.03



P.C. EQUATION
STA. 1184+89.56 BACK
STA. 184+92.62 AHEAD



P.T. STA. 202+04.63



END SURVEY
STA. 204+00.00

LEGEND

- = Set nail with FDOT reference disc
- = Set 5/8" rebar with FDOT reference cap
- ⦿ = Set nail with FDOT control disc
- ⦿ = Set 5/8" rebar with FDOT control disc

☐ STATION	NORTHING (Y)	EASTING (X)	SCALE FACTOR
P.R.C. 248+57.31	539801.6630	2044823.2785	0.999963660
P.T. EQU. 1153+51.02 AH.	540264.2175	2045017.3664	0.999963780
P.C. 1166+18.11	541425.1815	2045524.9946	0.999964090
P.T. 1177+35.03	542508.5763	2045766.6508	0.999964380
P.C. EQU. 184+92.62 AH.	543262.8359	2045786.8139	0.999964590
P.T. 202+04.63	544941.0470	2046090.2052	0.999965050
E.O.S. 204+00.00	545125.8132	2046153.6938	0.999965100

HORIZONTAL AND VERTICAL CONTROL

- PROJECT IS BASED ON THE FLORIDA STATE PLANE COORDINATE SYSTEM NAD 1983/2011 HORIZONTAL DATUM.
- BENCHMARK ELEVATIONS ARE BASED ON THE NORTH AMERICAN VERTICAL DATUM 1988 (NAVD88).
- INFORMATION FOR BENCHMARKS IS SHOWN TO THE NEAREST FOOT FOR COORDINATES & THE TENTH OF A SECOND FOR LATITUDE / LONGITUDE AND IS TO BE USED FOR RECON PURPOSES ONLY, SHOULD NOT BE USED FOR HORIZONTAL CONTROL.

STAMPING ID	☐ STATION	OFFSET	ELEVATION (Z)	DESCRIPTION	NORTHING (Y)	EASTING (X)	LATITUDE	LONGITUDE	SCALE FACTOR
A10	ZZ 251+42.26	1.82'	192.44'	SET 5/8" IRON ROD WITH CAP STAMPED FDOT CONTROL	540064.4153	2044933.5092	30°29'05.25651" N	84°15'26.45699" W	0.999963729
55-99-B16V	ZZZ 1153+83.19	46.65'	187.27'	FOUND 4"X4" CMON WITH FDOT DISC STAMPED 55-99-B16V	540275.0000	2045073.0000	30°29'07.34" N	84°15'24.86" W	1.000000000
A11	ZZZ 1159+47.01	49.36'	160.16'	SET 5/8" IRON ROD WITH CAP STAMPED FDOT CONTROL	540790.5152	2045301.3582	30°29'12.43581" N	84°15'22.23518" W	0.999963922
55-99-B17V	ZZZ 1163+71.78	58.60'	136.00'	FOUND 4"X4" CMON WITH FDOT DISC STAMPED 55-99-B17V	541176.0000	2045480.0000	30°29'16.25" N	84°15'20.19" W	1.000000000
A12	ZZZ 1165+65.61	47.91'	129.42'	SET 5/8" IRON ROD WITH CAP STAMPED FDOT CONTROL	541357.8832	2045547.8587	30°29'18.04650" N	84°15'19.40402" W	0.999964074
55-99-B18V	ZZZ 1173+50.91	46.59'	138.13'	FOUND 4"X4" CMON WITH FDOT DISC STAMPED 55-99-B18V	542119.0000	2045777.0000	30°29'25.57" N	84°15'16.77" W	1.000000000
A13	ZZZ 1175+23.10	40.57'	144.87'	SET 5/8" IRON ROD WITH CAP STAMPED FDOT CONTROL	542293.0693	2045793.6135	30°29'27.29790" N	84°15'16.57224" W	0.999964325
55-99-B19V	ZZZ 1183+36.28	60.30'	175.13'	FOUND 4"X4" CMON WITH FDOT DISC STAMPED 55-99-B19V	543108.0000	2045843.0000	30°29'35.36" N	84°15'15.99" W	1.000000000
A14	ZZZ 1184+07.03	39.79'	177.97'	SET 5/8" IRON ROD WITH CAP STAMPED FDOT CONTROL	543179.2676	2045824.3844	30°29'36.06899" N	84°15'16.19874" W	0.999964566
A15	ZZZZ 192+97.79	-71.44'	209.21'	SET 5/8" IRON ROD WITH CAP STAMPED FDOT CONTROL	544075.5086	2045795.3303	30°29'44.94075" N	84°15'16.50877" W	0.999964811
55-99-B20V	ZZZZ 193+20.94	59.19'	206.61'	FOUND 4"X4" CMON WITH FDOT DISC STAMPED 55-99-B20V	544076.0000	2045928.0000	30°29'44.94" N	84°15'15.00" W	1.000000000
55-99-B21V	ZZZZ 199+98.97	80.52'	220.06'	FOUND 4"X4" CMON WITH FDOT DISC STAMPED 55-99-B21V	544722.0000	2046104.0000	30°29'51.33" N	84°15'12.96" W	1.000000000
A16	ZZZZ 202+58.40	-34.16'	221.19'	SET 5/8" IRON ROD WITH CAP STAMPED FDOT CONTROL	545003.0012	2046075.3708	30°29'54.11524" N	84°15'13.28499" W	0.999965066
55-02-E18V	N/A	N/A	219.21'	FOUND 4"X4" CMON WITH FDOT DISC STAMPED 55-02-E18V	545959.0000	2045066.0000	30°30'03.60" N	84°15'24.80" W	1.000000000
55-22-E03G	N/A	N/A	218.31'	SET 4"X4" CMON WITH FDOT DISC STAMPED 55-22-E03G	545979.8382	2045199.8135	30°30'03.80273" N	84°15'23.26905" W	0.999965337
55-22-E04G	N/A	N/A	N/A	SET 4"X4" CMON WITH FDOT DISC STAMPED 55-22-E04G	545805.0327	2047748.1912	30°30'02.01771" N	84°14'54.14387" W	0.999965287

DATE		REVISIONS		ENGINEER OF RECORD		STATE OF FLORIDA DEPARTMENT OF TRANSPORTATION			SHEET NO.
DATE		DESCRIPTION		DESCRIPTION		ROAD NO.	COUNTY	FINANCIAL PROJECT ID	
				JAMES J. JOHNSON, P.E. P.E. NO.: 62546 MOTT MACDONALD FLORIDA, LLC. 1300 TIMBERLANE RD TALLAHASSEE, FLORIDA 32312		SR 61	LEON	448868-1-52-01	PROJECT CONTROL 9

**Preliminary, Subject to Change
Phase II Submittal, April 21, 2023**

GENERAL NOTES

1. BENCHMARK ELEVATIONS SHOWN ON THE PLANS ARE NORTH AMERICAN VERTICAL DATUM OF 1988 (NAVD 88).
2. ALL SURVEY INFORMATION WAS OBTAINED FROM A LICENSED FLORIDA PROFESSIONAL SURVEYOR AND MAPPER AND UTILIZED AS SUPPORTING DATA IN THE PRODUCTION OF DESIGN PLANS AND FOR CONSTRUCTION ON SUBJECT PROJECT. THE PROFESSIONAL SURVEYOR AND MAPPER OF RECORD IS:

 PAUL A. SNELGROVE, P.S.M.
 P.S.M. NO.: 4952
 SNELGROVE SURVEYING & MAPPING, INC.
 4997 US HWY 90
 MARIANNA, FLORIDA 32448
 (850) 526-3991
 CERTIFICATE OF AUTHORIZATION: LB7070
3. THE LOCATION(S) OF THE UTILITIES SHOWN IN THE PLANS (INCLUDING THOSE DESIGNATED VV, VH, AND VVH) ARE BASED ON LIMITED INVESTIGATION TECHNIQUES AND SHOULD BE CONSIDERED APPROXIMATE ONLY. THE VERIFIED LOCATIONS/ELEVATIONS APPLY ONLY AT THE POINTS SHOWN. INTERPOLATIONS BETWEEN THESE POINTS HAVE NOT BEEN VERIFIED.
4. UTILITY/AGENCY OWNERS:

COMPANY	CONTACT	TELEPHONE NUMBERS
CENTURYLINK	DAVID POOLE	(850) 815-3139
CENTURYLINK/ LEVEL 3	JOHN DALTON	(757) 822-4285
COMCAST CABLEVISION	ANDREW O'SHEA	(904) 362-6390
CROWN CASTLE FIBER	CHRIS PERKINS	(717) 856-6486
METRONET	PRESTON LAMMERT	(706) 570-9584
UNITI FIBER	KYLE HILL	(850) 544-1400
CITY OF TALLAHASSEE (GAS)	PAUL CHANG	(850) 891-5108
CITY OF TALLAHASSEE (ELECTRIC/POWER)	DUANE WRIGHT	(850) 556-4398
CITY OF TALLAHASSEE (WATER/SEWER)	BRIAN BERRY	(850) 891-6155
5. ALL EXISTING DRAINAGE IS TO REMAIN UNLESS NOTED OTHERWISE IN THE PLANS.
6. ALL EXISTING SIGNS ARE TO REMAIN UNLESS NOTED OTHERWISE IN THE PLANS.
7. CONSTRUCT CONCRETE FLARED DRIVEWAYS AS G-6 UNLESS NOTED OTHERWISE IN THE PLANS.
8. SAW CUTTING IS NECESSARY FOR ASPHALT ROADWAY REMOVAL SIDEWALK REPLACEMENT, CURB RAMP REPLACEMENT, CURB AND GUTTER REPLACEMENT, CONCRETE DRIVEWAY REPLACEMENT, CONCRETE DITCH PAVEMENT REPLACEMENT, MISC. ASPHALT REPLACEMENT, ETC. AND IS INCIDENTAL TO THE ASSOCIATED ITEM.
9. FURNISH AND INSTALL MAILBOXES PER SPI 110-200 AT ALL LOCATIONS WHERE EXISTING MAILBOXES ARE CALLED TO BE REMOVED.
10. COORDINATE WITH MR. RONNIE SHELLY, STARMETRO, AT (850) 933-6995 REGARDING CONSTRUCTION IMPACTS TO STAR METRO'S BUS ROUTE. RELOCATE, REMOVE, OR COVER SIGNS, WITH THE APPROVAL OF STARMETRO, FOR THE TEMPORARY CLOSURE OR RELOCATION OF STOPS. REMOVE EXISTING CONCRETE PADS FOR BENCHES AND SHELTERS, AND CONSTRUCT NEW CONCRETE PADS AS DETAILED IN THE PLANS. PROVIDE 14-DAY NOTICE TO STARMETRO TO REMOVE THE EXISTING TRASH RECEPTACLES, BENCHES, AND SHELTERS PRIOR TO CONCRETE REMOVAL. AS SOON AS THE NEW CONCRETE HAS CURED, INFORM STARMETRO WHEN THEY CAN REINSTALL THEIR EQUIPMENT.

PHASE II NOTES TO REVIEWERS

1. THE TYPICAL SECTION PACKAGE IS COMPLETE AND PENDING SIGNATURE CONCURRENCE.
2. DESIGN VARIATIONS ARE BEING PROCESSED FOR:
 - SHARED USE PATH WIDTH
 - DISTANCE FROM FACE OF CURB TO SUP
 - COMMERCIAL DRIVEWAY SLOPE
 - CROSSWALKS ON ALL FOUR LEGS AT SIGNALIZED INTERSECTIONS

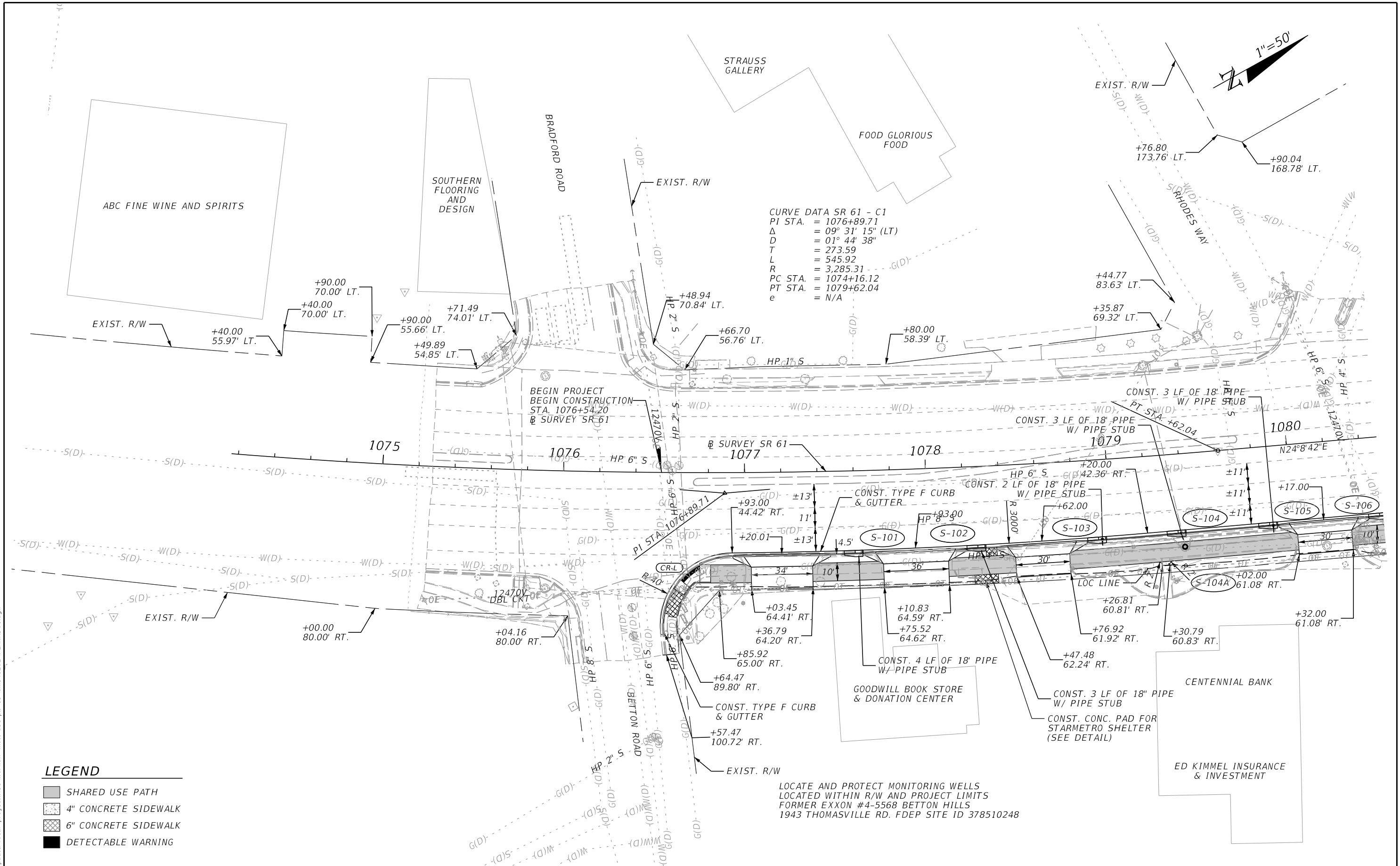
THESE VARIATIONS WILL BE SUBMITTED FOR REVIEW AND APPROVAL PRIOR TO PHASE III SUBMITTAL.
3. THE DRAINAGE STRUCTURES FOR THIS PROJECT WERE COMPLETED USING THE 300 SERIES APPROACH AS USING DRAINAGE PROFILES WITH THE 900 SERIES WOULD NOT CAPTURE THE APPROPRIATE DETAIL.

4/21/2023 2:00:36 AM WYR99276 c:\users\wyf99276\appdata\local\projectwise\workdir\smat--use-pw-13\dms41202\GINTRD01.dgn

REVISIONS				ENGINEER OF RECORD		STATE OF FLORIDA DEPARTMENT OF TRANSPORTATION			SHEET NO.
DATE	DESCRIPTION	DATE	DESCRIPTION	ROAD NO.	COUNTY	FINANCIAL PROJECT ID		GENERAL NOTES	
	Preliminary, Subject to Change Phase II Submittal, April 21, 2023			JAMES J. JOHNSON, P.E. LICENSE NUMBER: 62546 MOTT MACDONALD FLORIDA, LLC. 1300 TIMBERLANE ROAD TALLAHASSEE, FLORIDA 32312	SR 61	LEON	448868-1-52-01		10

THE OFFICIAL RECORD OF THIS SHEET IS THE ELECTRONIC FILE DIGITALLY SIGNED AND SEALED UNDER RULE 61G15-23.004, F.A.C.

4/21/2023 2:08:13 AM C:\0106036 C:\Users\z0r86694\AppData\Local\Temp\proj\sectwise\work\kdr\mat-use-pw-13\dms41202\PLANR001.dgn



CURVE DATA SR 61 - C1
 PI STA. = 1076+89.71
 Δ = 09° 31' 15" (LT)
 D = 01° 44' 38"
 T = 273.59
 L = 545.92
 R = 3,285.31
 PC STA. = 1074+16.12
 PT STA. = 1079+62.04
 e = N/A

LEGEND

	SHARED USE PATH
	4" CONCRETE SIDEWALK
	6" CONCRETE SIDEWALK
	DETECTABLE WARNING

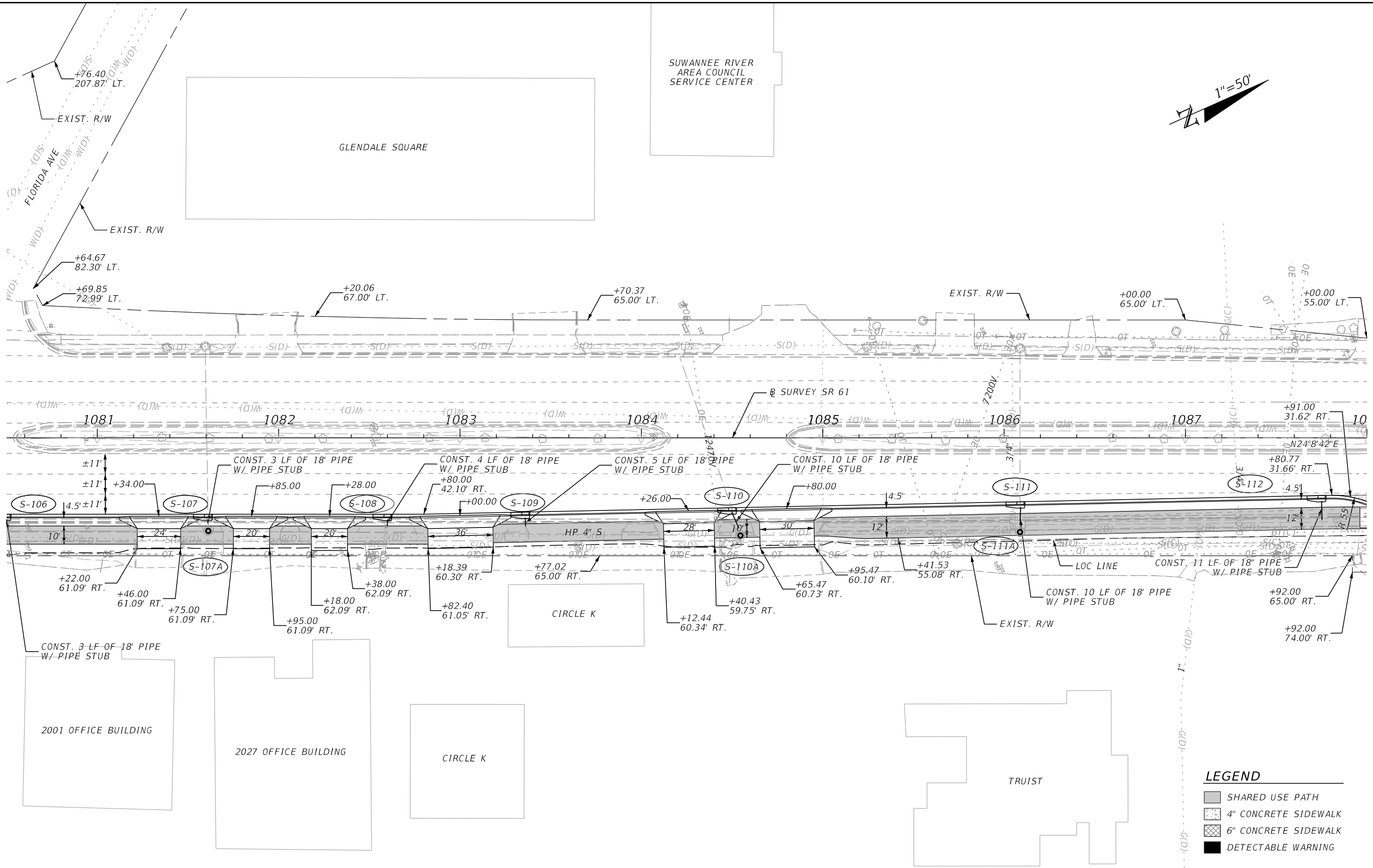
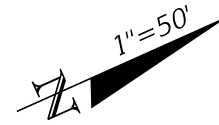
LOCATE AND PROTECT MONITORING WELLS
 LOCATED WITHIN R/W AND PROJECT LIMITS
 FORMER EXXON #4-5568 BETTON HILLS
 1943 THOMASVILLE RD. FDEP SITE ID 378510248

REVISIONS		ENGINEER OF RECORD		STATE OF FLORIDA DEPARTMENT OF TRANSPORTATION			SHEET NO.
DATE	DESCRIPTION	DATE	DESCRIPTION	ROAD NO.	COUNTY	FINANCIAL PROJECT ID	
				SR 61	LEON	448868-1-52-01	11
<p>Preliminary, Subject to Change Phase II Submittal, April 21, 2023</p>				<p>ROADWAY PLAN</p>			

THE OFFICIAL RECORD OF THIS SHEET IS THE ELECTRONIC FILE DIGITALLY SIGNED AND SEALED UNDER RULE 61G15-23.004, F.A.C.

SUWANNEE RIVER
AREA COUNCIL
SERVICE CENTER

LENDALE SQUARE



LEGEND

- SHARED USE PATH
- 4" CONCRETE SIDEWALK
- 6" CONCRETE SIDEWALK
- DETECTABLE WARNING

4/21/2023 2:09:07 AM C00106036 c:\users\z0r8694\appdata\local\pro\jectwise\workdir\mat-use-pw-13\dms41202\PLANR001.dgn

REVISIONS		REVISIONS	
DATE	DESCRIPTION	DATE	DESCRIPTION
<p>Preliminary, Subject to Change Phase II Submittal, April 21, 2023</p>			

ENGINEER OF RECORD
 JAMES J. JOHNSON, P.E.
 LICENSE NUMBER: 62546
 MOTT MACDONALD FLORIDA, LLC.
 1300 TIMBERLANE ROAD
 TALLAHASSEE, FLORIDA 32312

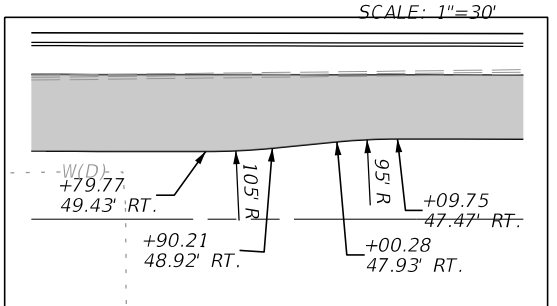
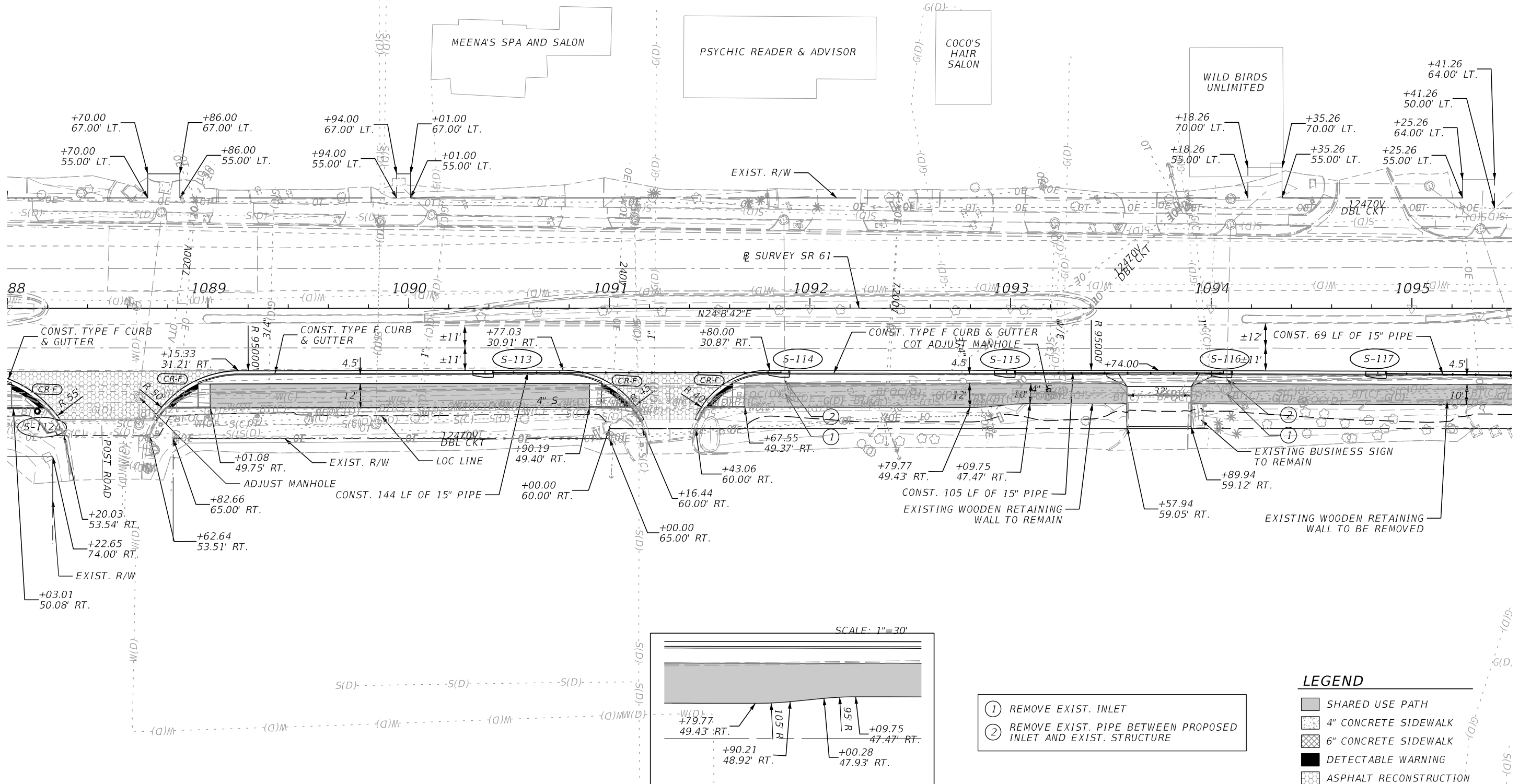
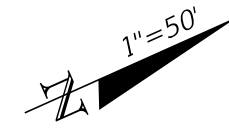
STATE OF FLORIDA DEPARTMENT OF TRANSPORTATION		
ROAD NO.	COUNTY	FINANCIAL PROJECT ID
SR 61	LEON	448868-1-52-01

ROADWAY PLAN

SHEET NO.
12

THE OFFICIAL RECORD OF THIS SHEET IS THE ELECTRONIC FILE DIGITALLY SIGNED AND SEALED UNDER RULE 61G15-23.004, F.A.C.

WARNING: GAS MAIN IN THE AREA OF CONSTRUCTION



- ① REMOVE EXIST. INLET
- ② REMOVE EXIST. PIPE BETWEEN PROPOSED INLET AND EXIST. STRUCTURE

- LEGEND**
- SHARED USE PATH
 - 4" CONCRETE SIDEWALK
 - 6" CONCRETE SIDEWALK
 - DETECTABLE WARNING
 - ASPHALT RECONSTRUCTION

4/21/2023 2:09:35 AM C00106036 c:\users\z0r86694\appdata\local\pro\p\ectwise\work\dr\mat-use-pw-13\dms41202\PLANR001.dgn

REVISIONS	
DATE	DESCRIPTION

ENGINEER OF RECORD
 JAMES J. JOHNSON, P.E.
 LICENSE NUMBER: 62546
 MOTT MACDONALD FLORIDA, LLC.
 1300 TIMBERLANE ROAD
 TALLAHASSEE, FLORIDA 32312

STATE OF FLORIDA DEPARTMENT OF TRANSPORTATION		
ROAD NO.	COUNTY	FINANCIAL PROJECT ID
SR 61	LEON	448868-1-52-01

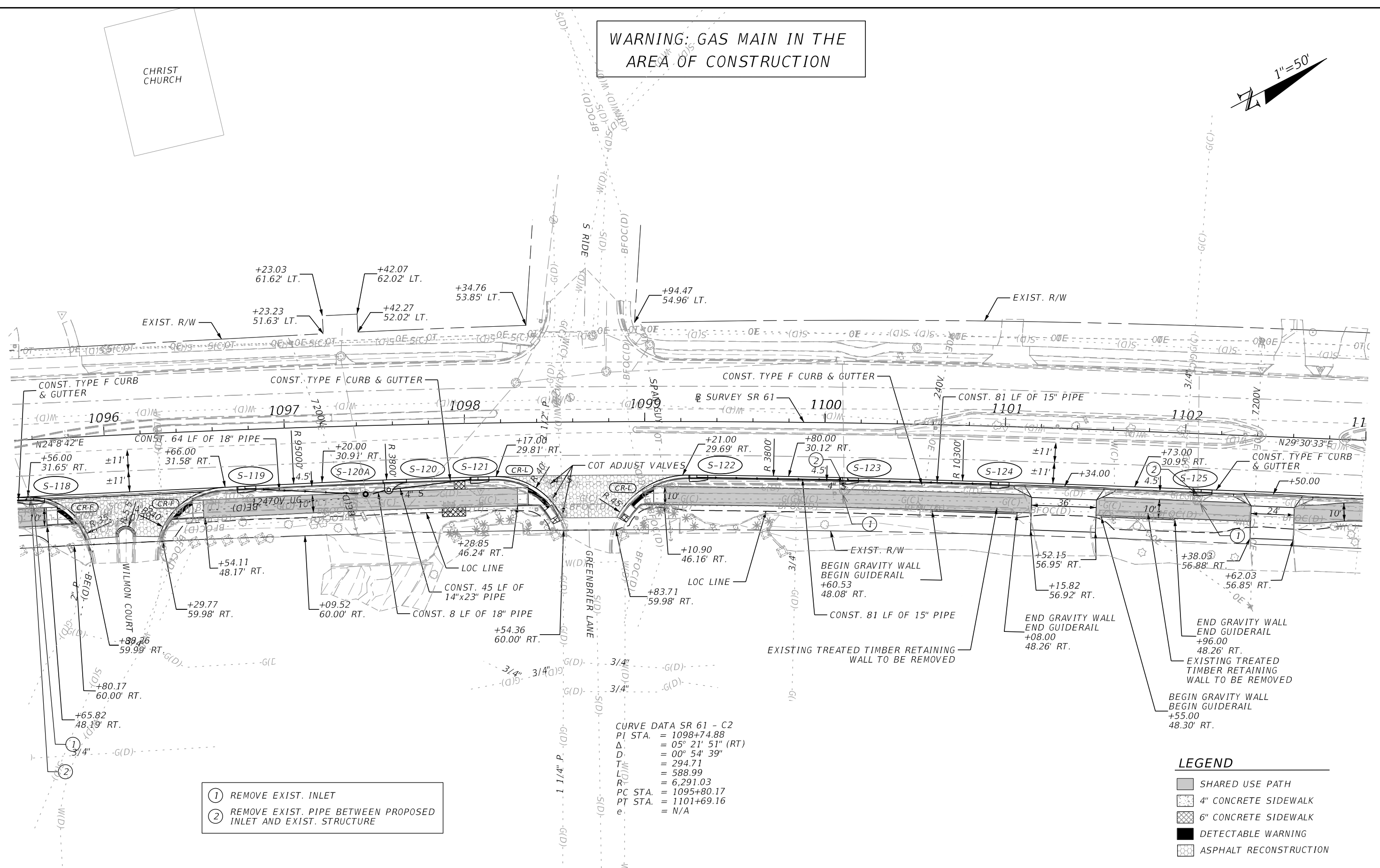
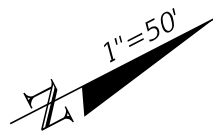
ROADWAY PLAN

SHEET NO.
13

**Preliminary, Subject to Change
Phase II Submittal, April 21, 2023**

THE OFFICIAL RECORD OF THIS SHEET IS THE ELECTRONIC FILE DIGITALLY SIGNED AND SEALED UNDER RULE 61G15-23.004, F.A.C.

WARNING: GAS MAIN IN THE AREA OF CONSTRUCTION



- ① REMOVE EXIST. INLET
- ② REMOVE EXIST. PIPE BETWEEN PROPOSED INLET AND EXIST. STRUCTURE

CURVE DATA SR 61 - C2
 PI STA. = 1098+74.88
 Δ = 05° 21' 51" (RT)
 D = 00° 54' 39"
 T/M = 294.71
 L/M = 588.99
 R/M = 6,291.03
 PC STA. = 1095+80.17
 PT STA. = 1101+69.16
 e = N/A

LEGEND

	SHARED USE PATH
	4" CONCRETE SIDEWALK
	6" CONCRETE SIDEWALK
	DETECTABLE WARNING
	ASPHALT RECONSTRUCTION

4/21/2023 2:10:40 AM C00106036 c:\users\z0r86694\appdata\local\pro\ectwise\workdir\mat-use-pw-13\dms41202\PLANR001.dgn

REVISIONS		REVISIONS	
DATE	DESCRIPTION	DATE	DESCRIPTION
Preliminary, Subject to Change Phase II Submittal, April 21, 2023			

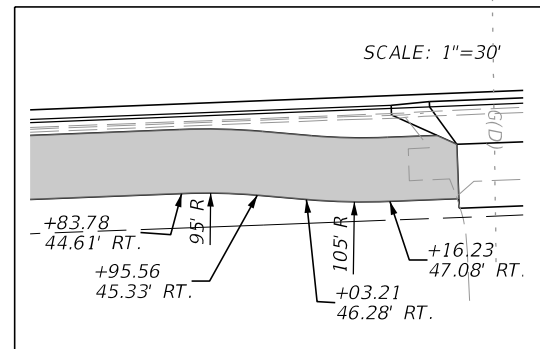
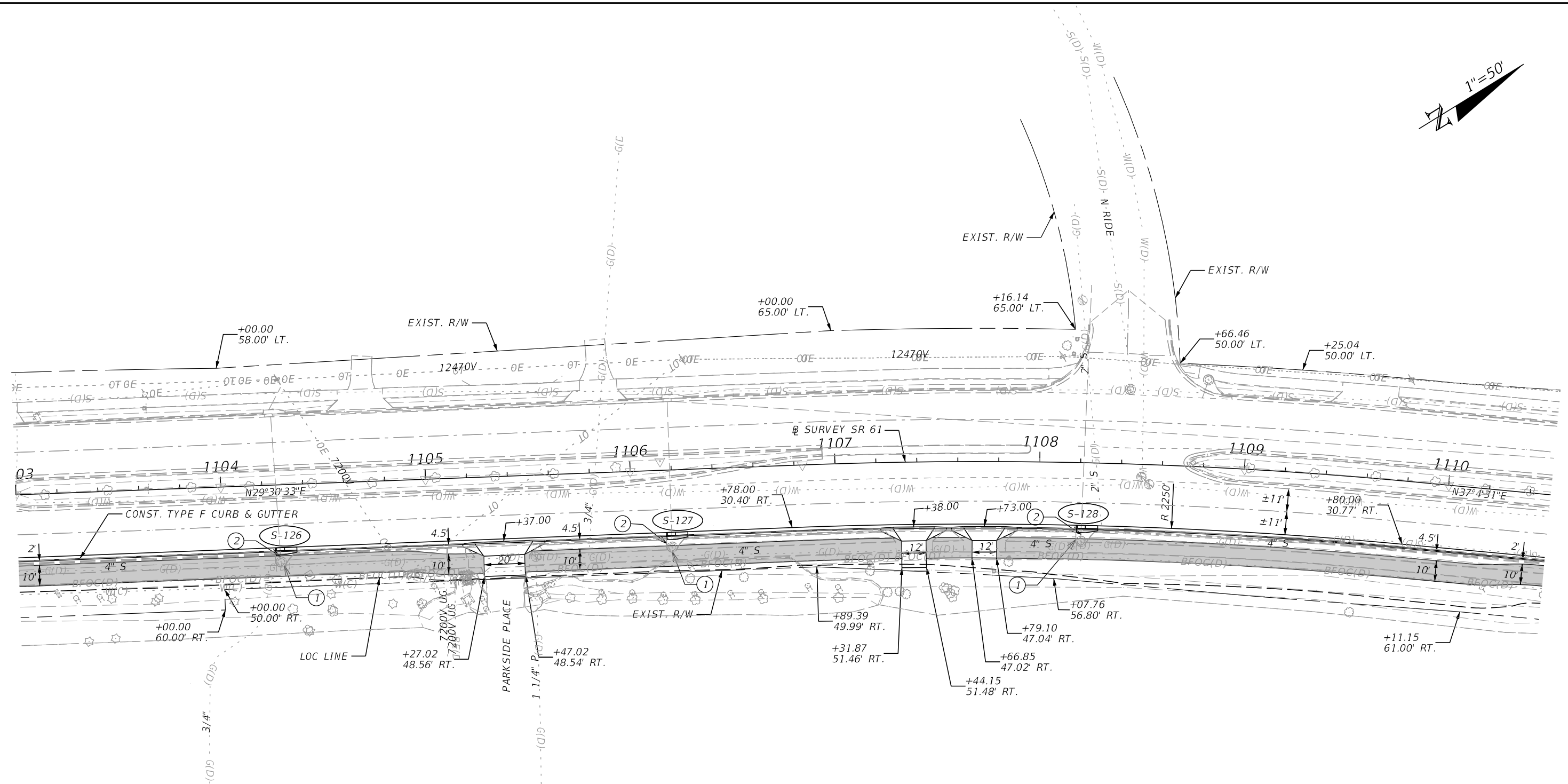
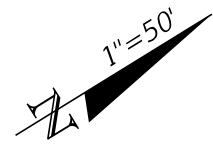
ENGINEER OF RECORD
 JAMES J. JOHNSON, P.E.
 LICENSE NUMBER: 62546
 MOTT MACDONALD FLORIDA, LLC.
 1300 TIMBERLANE ROAD
 TALLAHASSEE, FLORIDA 32312

STATE OF FLORIDA DEPARTMENT OF TRANSPORTATION		
ROAD NO.	COUNTY	FINANCIAL PROJECT ID
SR 61	LEON	448868-1-52-01

ROADWAY PLAN

SHEET NO.
14

THE OFFICIAL RECORD OF THIS SHEET IS THE ELECTRONIC FILE DIGITALLY SIGNED AND SEALED UNDER RULE 61G15-23.004, F.A.C.



- ① REMOVE EXIST. INLET
- ② REMOVE EXIST. PIPE BETWEEN PROPOSED INLET AND EXIST. STRUCTURE

CURVE DATA SR 61 - C3
 PI STA. = 1108+34.05
 Δ = 07° 33' 58" (RT)
 D = 02° 31' 33"
 T = 150.00
 L = 299.56
 R = 2,268.50
 PC STA. = 1106+84.05
 PT STA. = 1109+83.62
 e = N/A

McCord Park

- LEGEND**
- SHARED USE PATH
 - 4" CONCRETE SIDEWALK
 - 6" CONCRETE SIDEWALK
 - DETECTABLE WARNING

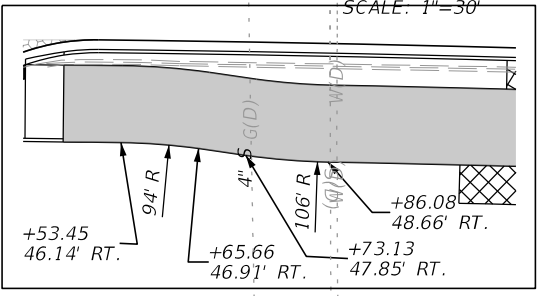
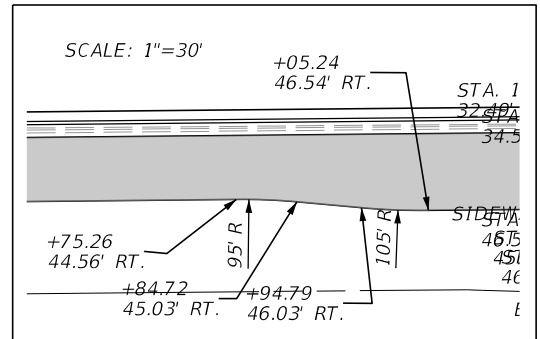
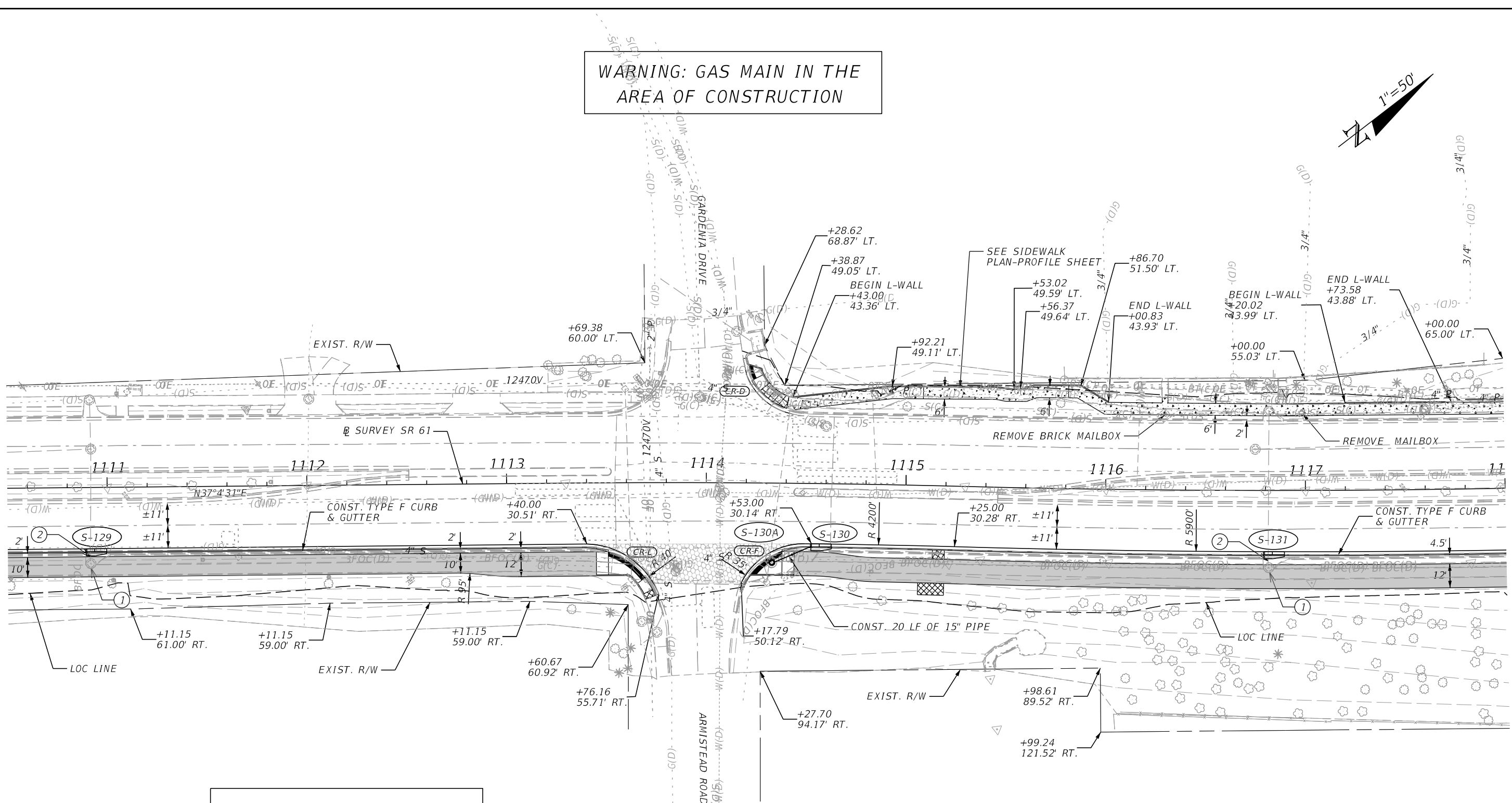
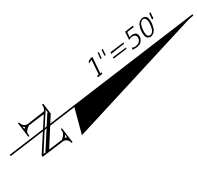
4/21/2023 2:11:05 AM C:\Users\z0r86694\AppData\Local\Temp\proj\sectwise\workdir\mat-use-pw-13\dms41202\PLANR001.dgn

REVISIONS		ENGINEER OF RECORD		STATE OF FLORIDA DEPARTMENT OF TRANSPORTATION			SHEET NO.
DATE	DESCRIPTION	DATE	DESCRIPTION	ROAD NO.	COUNTY	FINANCIAL PROJECT ID	
	Preliminary, Subject to Change Phase II Submittal, April 21, 2023		JAMES J. JOHNSON, P.E. LICENSE NUMBER: 62546 MOTT MACDONALD FLORIDA, LLC. 1300 TIMBERLANE ROAD TALLAHASSEE, FLORIDA 32312	SR 61	LEON	448868-1-52-01	15

ROADWAY PLAN

THE OFFICIAL RECORD OF THIS SHEET IS THE ELECTRONIC FILE DIGITALLY SIGNED AND SEALED UNDER RULE 61G15-23.004, F.A.C.

WARNING: GAS MAIN IN THE AREA OF CONSTRUCTION



CURVE DATA SR 61 - C4
 PI STA. = 1114+29.62
 Δ = 02° 00' 00" (RT)
 D = 01° 00' 00"
 T = 100.00
 L = 199.98
 R = 5,729.00
 PC STA. = 1113+29.62
 PT STA. = 1115+29.60
 e = N/A

CURVE DATA SR 61 - C5
 PI STA. = 1120+05.51
 Δ = 09° 02' 40" (LT)
 D = 00° 57' 08"
 T = 475.91
 L = 949.84
 R = 6017.12
 PC STA. = 1115+29.60
 PT STA. = 2124+79.57
 e = N/A

LEGEND

- SHARED USE PATH
- 4" CONCRETE SIDEWALK
- 6" CONCRETE SIDEWALK
- DETECTABLE WARNING
- ASPHALT RECONSTRUCTION

4/21/2023 2:11:23 AM C00106036 c:\users\z0r86694\appdata\local\pro\p\wise\workdir\mat-use-pw-13\dms41202\PLANR001.dgn

REVISIONS	
DATE	DESCRIPTION

ENGINEER OF RECORD
 JAMES J. JOHNSON, P.E.
 LICENSE NUMBER: 62546
 MOTT MACDONALD FLORIDA, LLC.
 1300 TIMBERLANE ROAD
 TALLAHASSEE, FLORIDA 32312

STATE OF FLORIDA DEPARTMENT OF TRANSPORTATION		
ROAD NO.	COUNTY	FINANCIAL PROJECT ID
SR 61	LEON	448868-1-52-01

ROADWAY PLAN

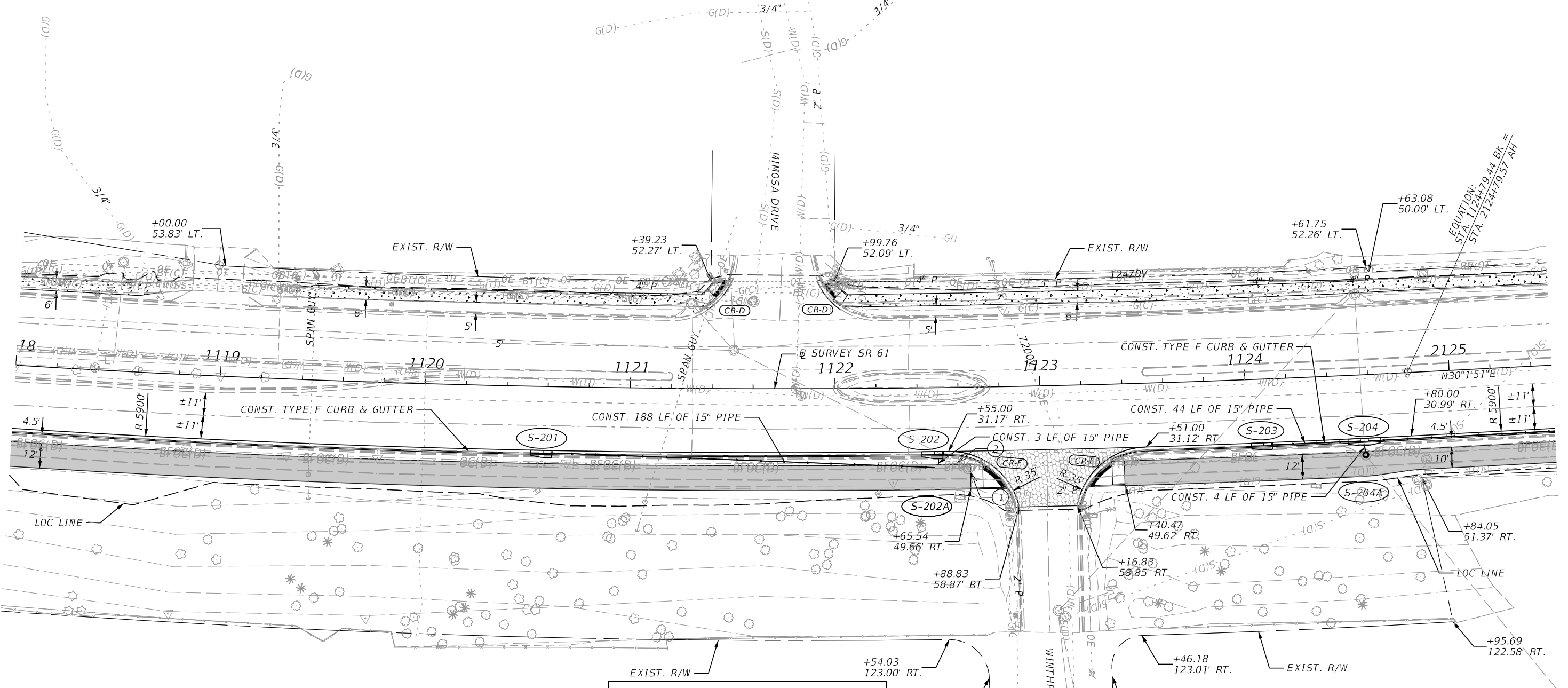
SHEET NO.
16

**Preliminary, Subject to Change
Phase II Submittal, April 21, 2023**

THE OFFICIAL RECORD OF THIS SHEET IS THE ELECTRONIC FILE DIGITALLY SIGNED AND SEALED UNDER RULE 61G15-23.004, F.A.C.

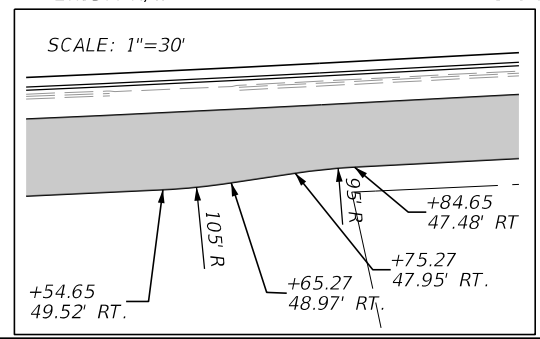
WARNING: GAS MAIN IN THE AREA OF CONSTRUCTION

1"=50'



- ① REMOVE EXIST. INLET
- ② REMOVE EXIST. PIPE BETWEEN PROPOSED INLET AND EXIST. STRUCTURE

CURVE DATA SR 61 - C5
 PI STA. = 1120+05.51
 Δ = 09° 02' 40" (LT)
 D = 00° 57' 08"
 T = 475.91
 L = 949.84
 R = 6017.12
 PC STA. = 1115+29.60
 PT STA. = 2124+79.57
 e = N/A



- LEGEND
- SHARED USE PATH
 - 4" CONCRETE SIDEWALK
 - 6" CONCRETE SIDEWALK
 - DETECTABLE WARNING
 - ASPHALT RECONSTRUCTION

4/21/2023 2:11:51 AM C00106036 c:\users\z0r86694\appdata\local\pro\p\wise\work\dr\mat-use-pw-13\dms41202\PLANR001.dgn

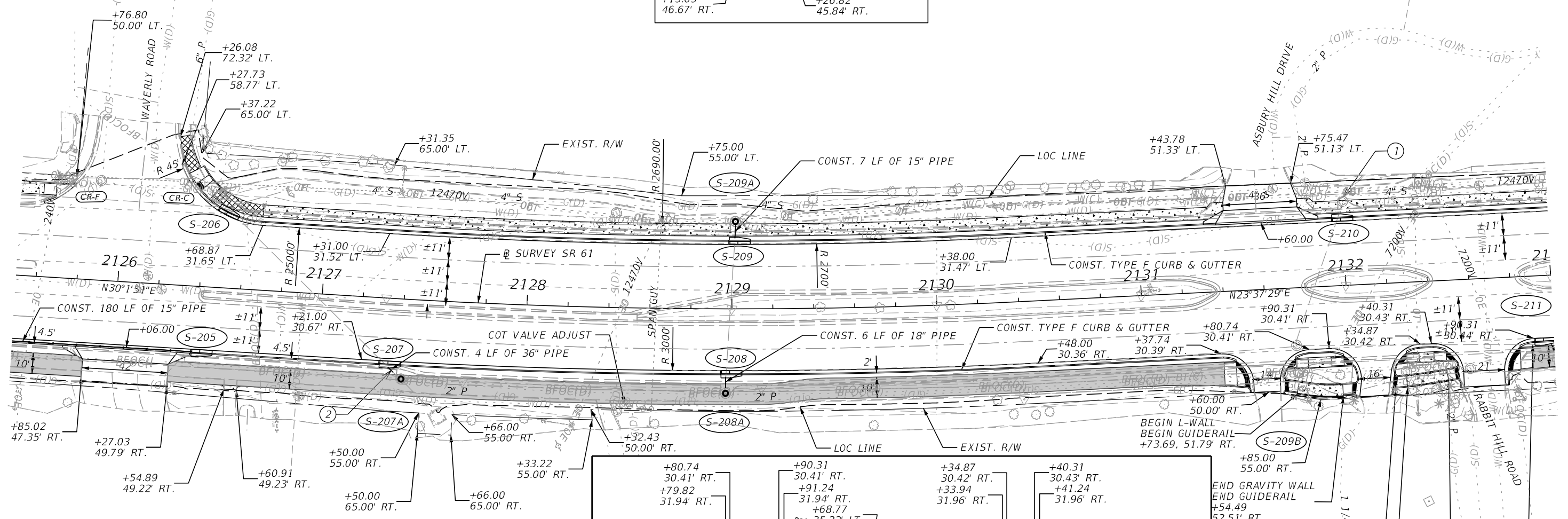
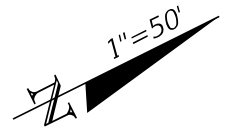
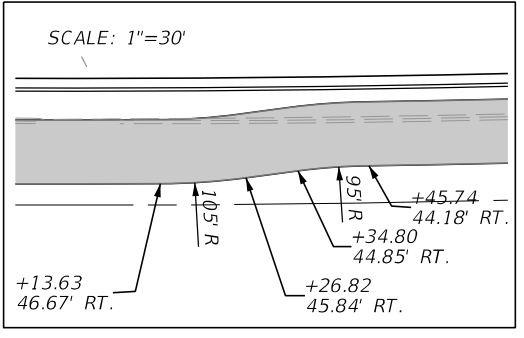
REVISIONS		ENGINEER OF RECORD		STATE OF FLORIDA DEPARTMENT OF TRANSPORTATION			SHEET NO.
DATE	DESCRIPTION	DATE	DESCRIPTION	ROAD NO.	COUNTY	FINANCIAL PROJECT ID	
			JAMES J. JOHNSON, P.E. LICENSE NUMBER: 62546 MOTT MACDONALD FLORIDA, LLC. 1300 TIMBERLANE ROAD TALLAHASSEE, FLORIDA 32312	SR 61	LEON	448868-1-52-01	17

**Preliminary, Subject to Change
Phase II Submittal, April 21, 2023**

ROADWAY PLAN

THE OFFICIAL RECORD OF THIS SHEET IS THE ELECTRONIC FILE DIGITALLY SIGNED AND SEALED UNDER RULE 61G15-23.004, F.A.C.

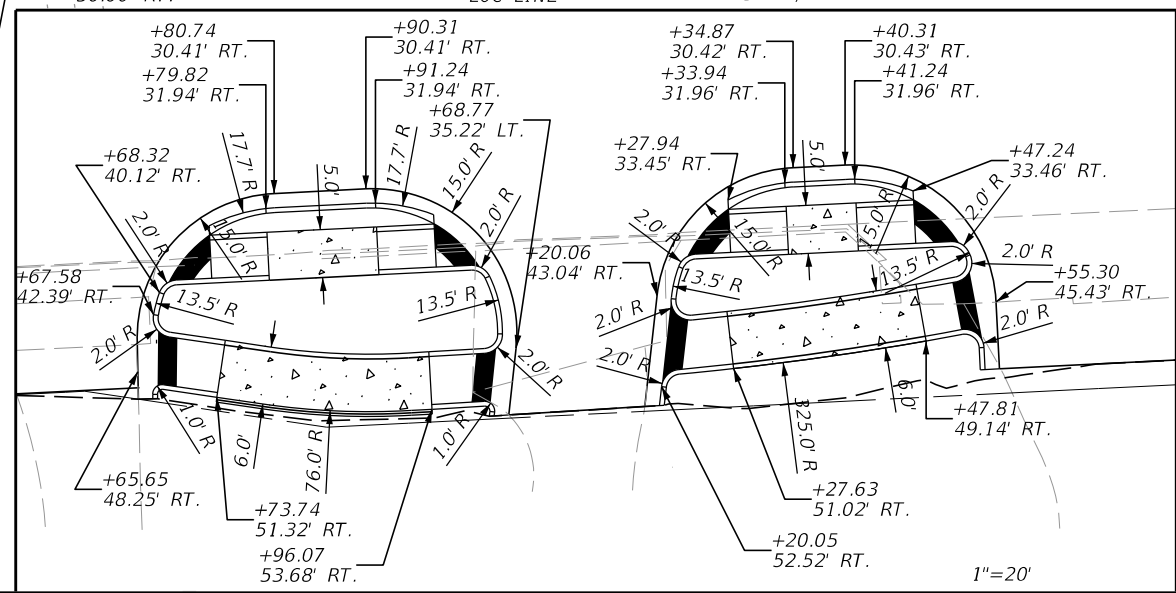
WARNING: GAS MAIN IN THE AREA OF CONSTRUCTION



CURVE DATA SR 61 - C6
 PI STA. = 2128+85.93
 Δ = 06° 24' 22" (LT)
 D = 02° 04' 27"
 T = 154.58
 L = 308.84
 R = 2,762.25
 PC STA. = 2127+31.35
 PT STA. = 2130+40.19
 e = N/A

- LEGEND**
- SHARED USE PATH
 - 4" CONCRETE SIDEWALK
 - 6" CONCRETE SIDEWALK
 - DETECTABLE WARNING
 - ASPHALT RECONSTRUCTION

- ① REMOVE EXIST. INLET
- ② REMOVE EXIST. PIPE BETWEEN PROPOSED INLET AND EXIST. STRUCTURE



SEE SHARED-USE PATH PLAN-PROFILE SHEET
 BEGIN GUIDERAIL
 +27.63
 51.02' RT.

END GUIDERAIL
 +47.75
 48.65' RT.

REVISIONS		REVISIONS	
DATE	DESCRIPTION	DATE	DESCRIPTION

ENGINEER OF RECORD
 JAMES J. JOHNSON, P.E.
 LICENSE NUMBER: 62546
 MOTT MACDONALD FLORIDA, LLC.
 1300 TIMBERLANE ROAD
 TALLAHASSEE, FLORIDA 32312

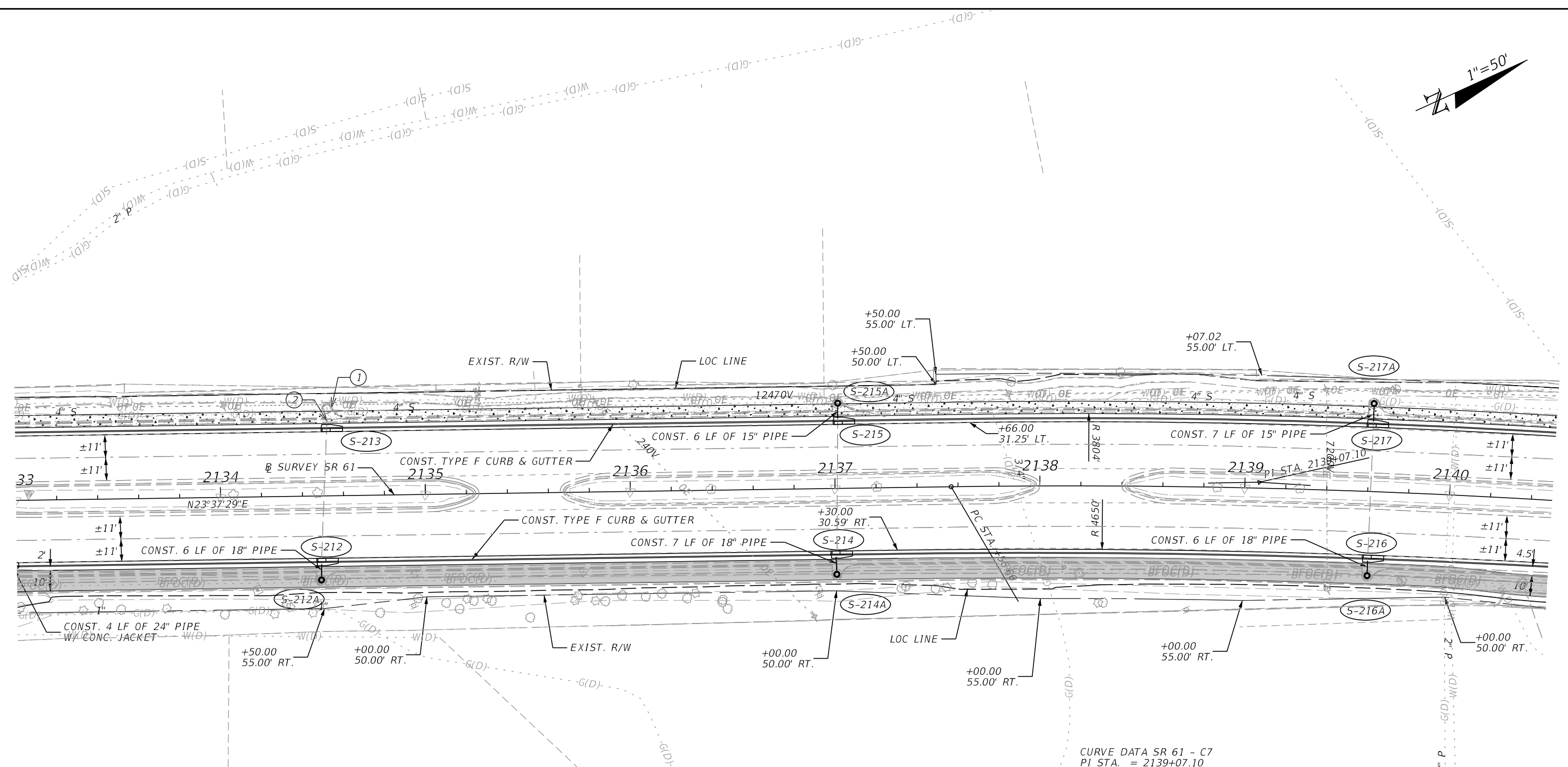
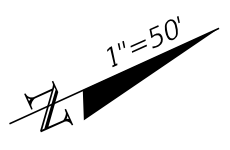
STATE OF FLORIDA DEPARTMENT OF TRANSPORTATION		
ROAD NO.	COUNTY	FINANCIAL PROJECT ID
SR 61	LEON	448868-1-52-01

ROADWAY PLAN

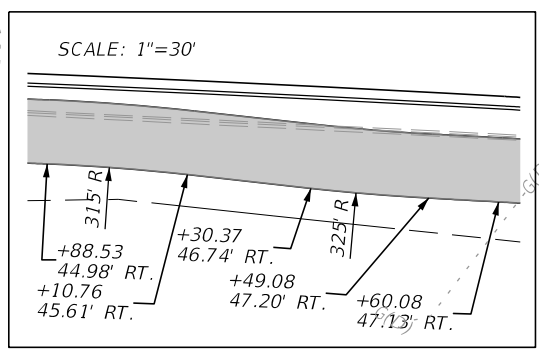
SHEET NO. 18

4/21/2023 2:12:14 AM C00106036 c:\users\z0r86694\appdata\local\pro\p\project\work\kdr\mat-use-pw-13\dms41202\PLANR001.dgn

THE OFFICIAL RECORD OF THIS SHEET IS THE ELECTRONIC FILE DIGITALLY SIGNED AND SEALED UNDER RULE 61G15-23.004, F.A.C.



- ① REMOVE EXIST. INLET
- ② REMOVE EXIST. PIPE BETWEEN PROPOSED INLET AND EXIST. STRUCTURE



CURVE DATA SR 61 - C7
 PI STA. = 2139+07.10
 Δ = 04° 23' 03" (RT)
 D = 01° 27' 28"
 T = 150.44
 L = 300.73
 R = 3,930.22
 PC STA. = 2137+56.66
 PT STA. = 2140+57.39
 e = N/A

LEGEND

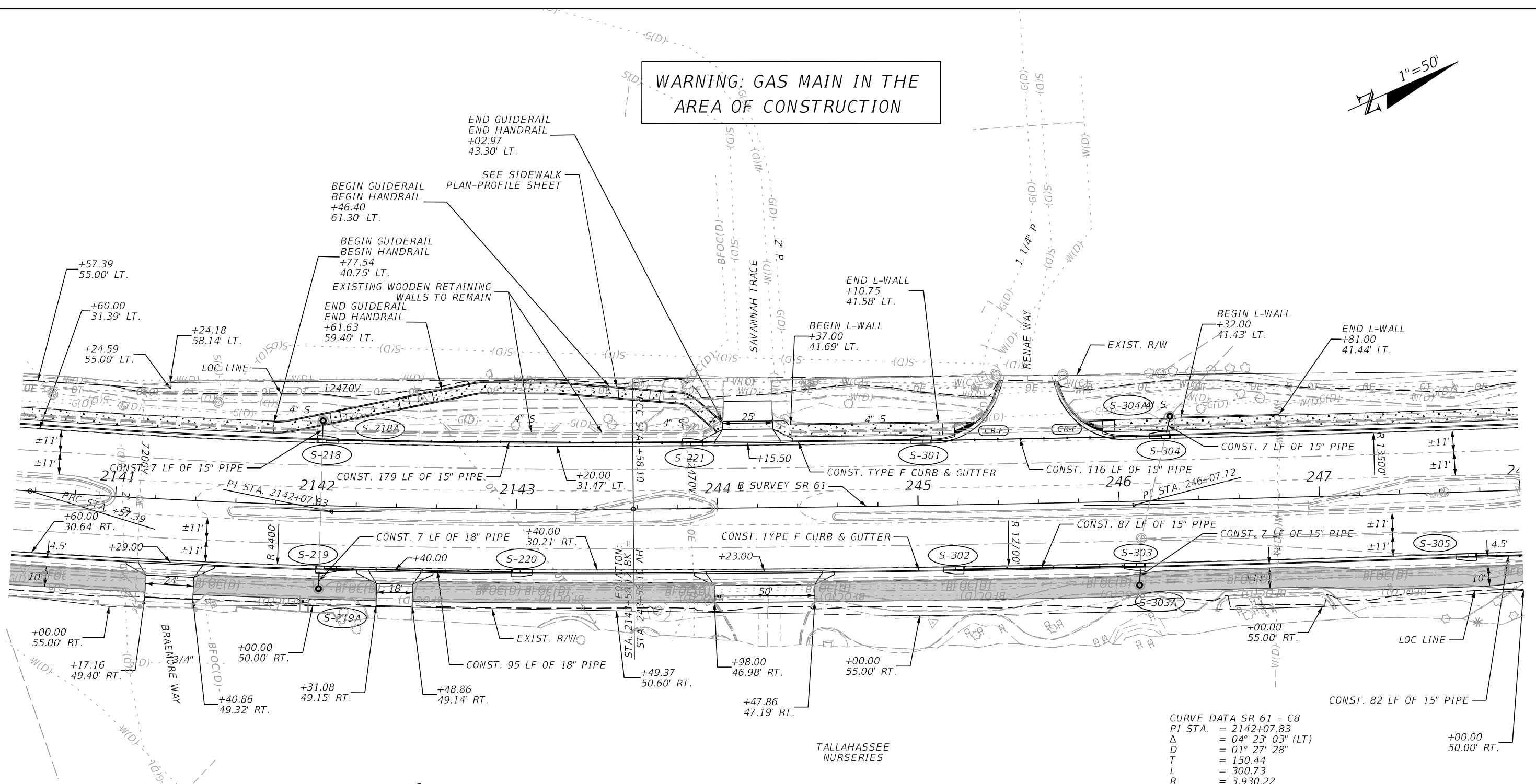
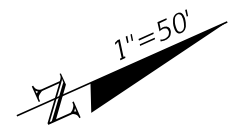
	SHARED USE PATH
	4" CONCRETE SIDEWALK
	6" CONCRETE SIDEWALK
	DETECTABLE WARNING

4/21/2023 2:12:38 AM C:\00106036 c:\users\z0r86694\AppData\Local\Temp\proj\sectwise\workdir\mat-use-pw-13\dms41202\PLANR001.dgn

REVISIONS		ENGINEER OF RECORD		STATE OF FLORIDA DEPARTMENT OF TRANSPORTATION			SHEET NO.
DATE	DESCRIPTION	DATE	DESCRIPTION	ROAD NO.	COUNTY	FINANCIAL PROJECT ID	
			JAMES J. JOHNSON, P.E. LICENSE NUMBER: 62546 MOTT MACDONALD FLORIDA, LLC. 1300 TIMBERLANE ROAD TALLAHASSEE, FLORIDA 32312	SR 61	LEON	448868-1-52-01	19
<p style="color: red; font-weight: bold;">Preliminary, Subject to Change Phase II Submittal, April 21, 2023</p>				ROADWAY PLAN			

THE OFFICIAL RECORD OF THIS SHEET IS THE ELECTRONIC FILE DIGITALLY SIGNED AND SEALED UNDER RULE 61G15-23.004, F.A.C.

WARNING: GAS MAIN IN THE AREA OF CONSTRUCTION

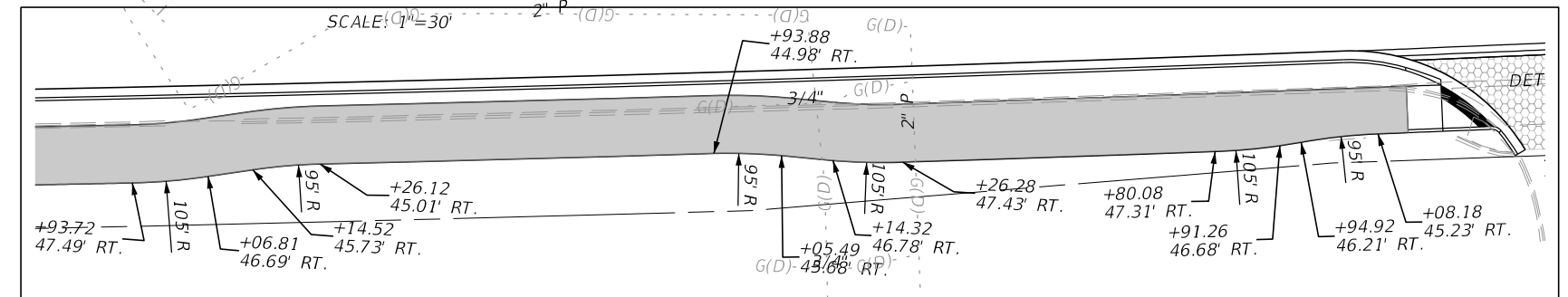


CURVE DATA SR 61 - C8
 PI STA. = 2142+07.83
 Δ = 04° 23' 03" (LT)
 D = 01° 27' 28"
 T = 150.44
 L = 300.73
 R = 3,930.22
 PC STA. = 2140+57.39
 PT STA. = 243+58.10
 e = N/A

CURVE DATA SR 61 - C9
 PI STA. = 246+07.72
 Δ = 01° 42' 58" (LT)
 D = 00° 20' 38"
 T = 249.62
 L = 499.21
 R = 16,666.86
 PC STA. = 243+58.10
 PT STA. = 248+57.31
 e = N/A

LEGEND

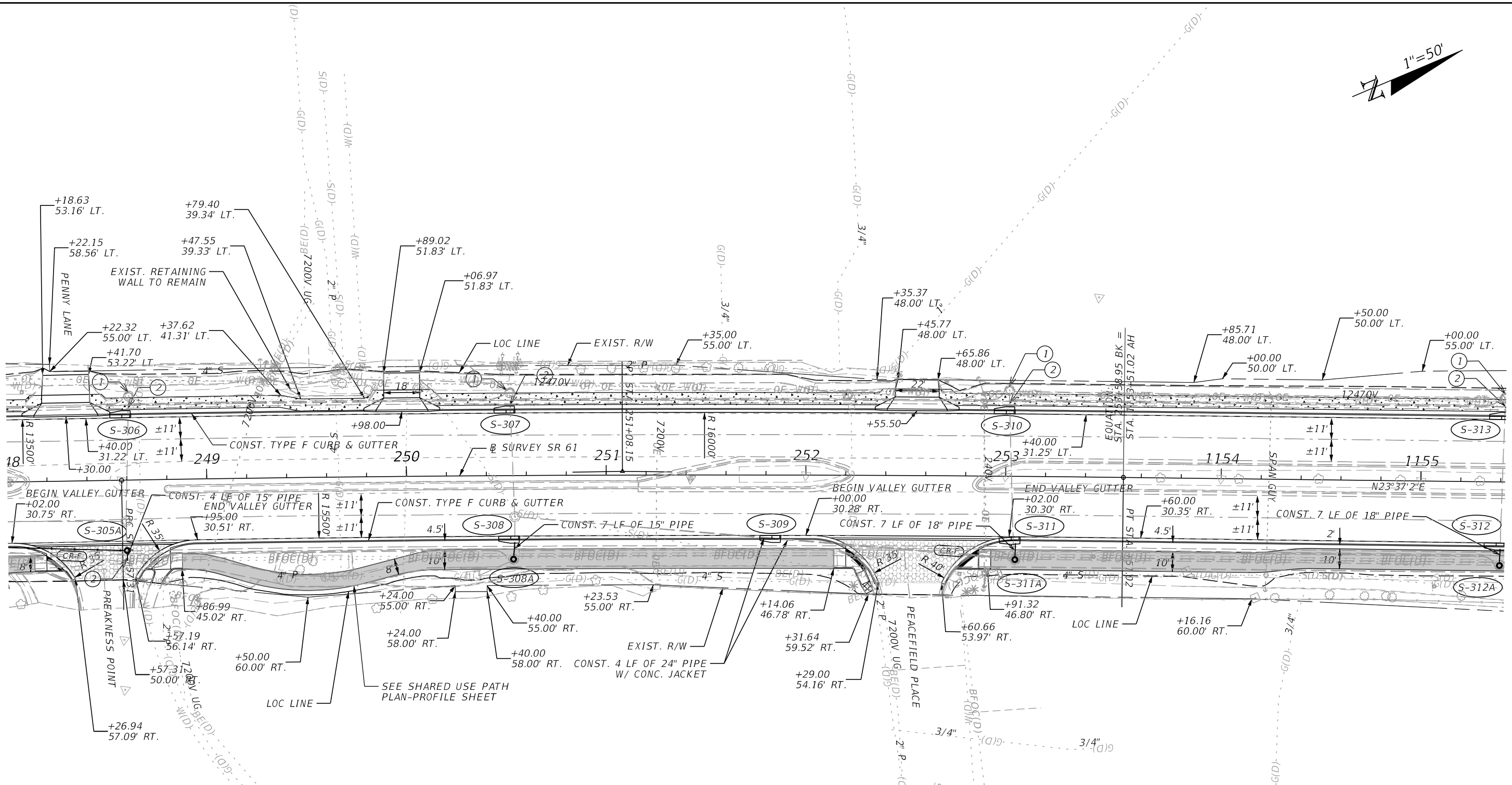
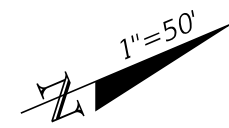
[Pattern]	SHARED USE PATH
[Pattern]	4" CONCRETE SIDEWALK
[Pattern]	6" CONCRETE SIDEWALK
[Pattern]	DETECTABLE WARNING
[Pattern]	ASPHALT RECONSTRUCTION



4/21/2023 2:13:01 AM C00106036 c:\users\z0r86694\appdata\local\pro\project\work\dr\mat-use-pw-13\dms41202\PLANR001.dgn

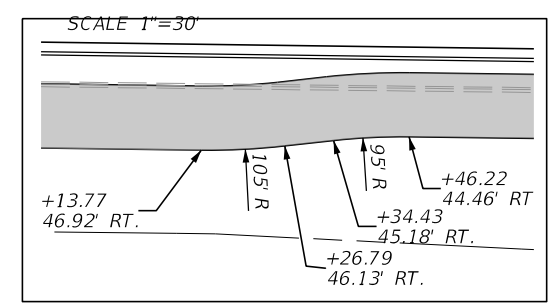
REVISIONS		ENGINEER OF RECORD		STATE OF FLORIDA DEPARTMENT OF TRANSPORTATION			SHEET NO.
DATE	DESCRIPTION	DATE	DESCRIPTION	ROAD NO.	COUNTY	FINANCIAL PROJECT ID	
				JAMES J. JOHNSON, P.E. LICENSE NUMBER: 62546 MOTT MACDONALD FLORIDA, LLC. 1300 TIMBERLANE ROAD TALLAHASSEE, FLORIDA 32312	SR 61	LEON	448868-1-52-01
Preliminary, Subject to Change Phase II Submittal, April 21, 2023							ROADWAY PLAN
							20

THE OFFICIAL RECORD OF THIS SHEET IS THE ELECTRONIC FILE DIGITALLY SIGNED AND SEALED UNDER RULE 61G15-23.004, F.A.C.



- ① REMOVE EXIST. INLET
- ② REMOVE EXIST. PIPE BETWEEN PROPOSED INLET AND EXIST. STRUCTURE

CURVE DATA SR 61 - C10
 PI STA. = 251+08.15
 Δ = 01° 42' 58" (LT)
 D = 00° 20' 26"
 T = 250.84
 L = 501.64
 R = 16,822.15
 PC STA. = 248+57.31
 PT STA. = 1153+51.02
 e = N/A



- LEGEND**
- ▒ SHARED USE PATH
 - ▒ 4" CONCRETE SIDEWALK
 - ▒ 6" CONCRETE SIDEWALK
 - DETECTABLE WARNING
 - ▒ ASPHALT RECONSTRUCTION

4/21/2023 2:13:16 AM C00106036 c:\users\john73517\appdata\local\projectwise\workdir\matt-use-pw-13\dms41202\PLANRD01.dgn

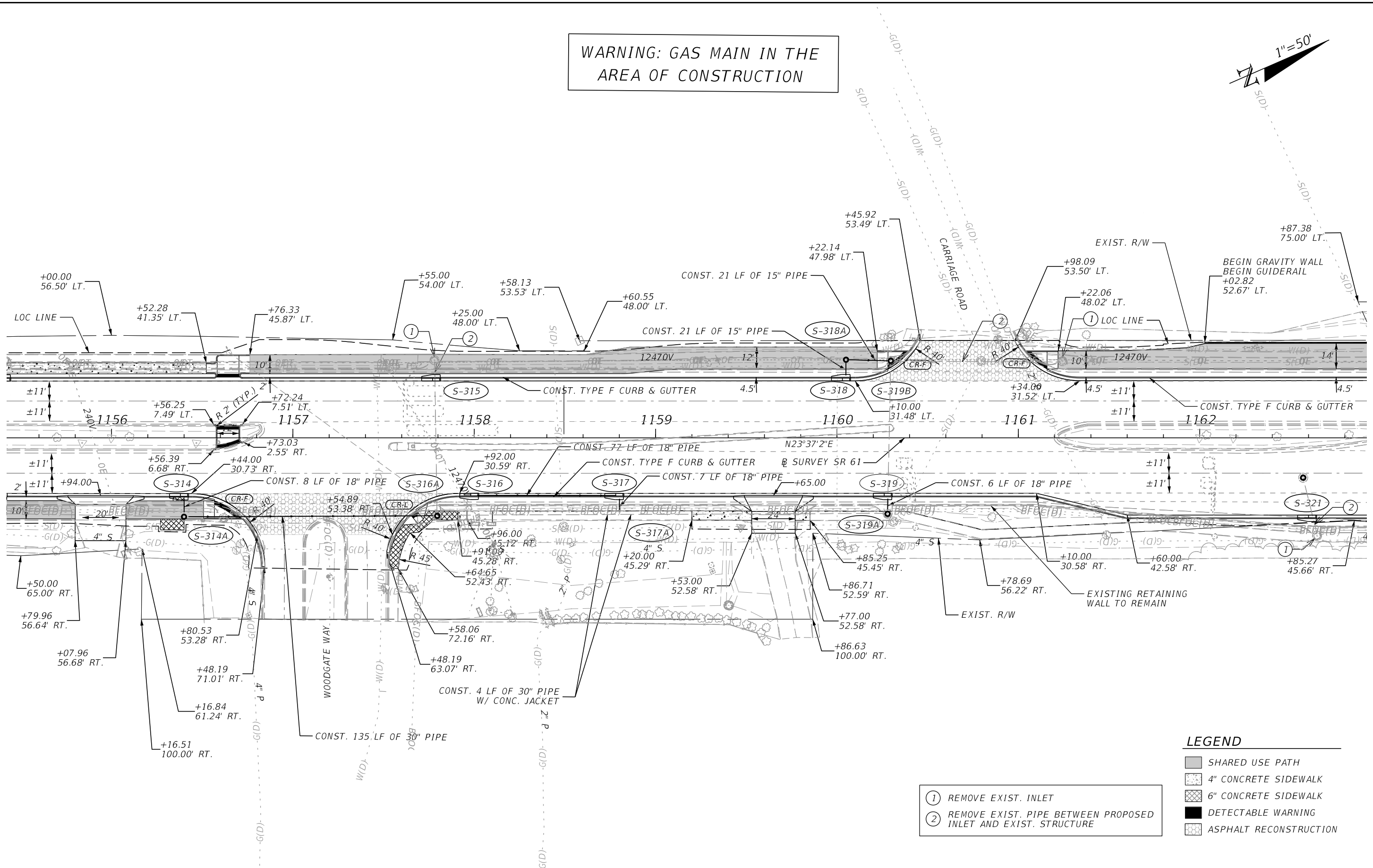
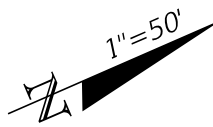
REVISIONS		ENGINEER OF RECORD	
DATE	DESCRIPTION	DATE	DESCRIPTION
<p style="color: red; font-weight: bold; font-size: 1.2em;">Preliminary, Subject to Change Phase II Submittal, April 21, 2023</p>		JAMES J. JOHNSON, P.E. LICENSE NUMBER: 62546 MOTT MACDONALD FLORIDA, LLC. 1300 TIMBERLANE ROAD TALLAHASSEE, FLORIDA 32312	
		STATE OF FLORIDA DEPARTMENT OF TRANSPORTATION	
		ROAD NO.	COUNTY
		SR 61	LEON
		FINANCIAL PROJECT ID	
		448868-1-52-01	

ROADWAY PLAN

SHEET NO.
21

THE OFFICIAL RECORD OF THIS SHEET IS THE ELECTRONIC FILE DIGITALLY SIGNED AND SEALED UNDER RULE 61G15-23.004, F.A.C.

WARNING: GAS MAIN IN THE AREA OF CONSTRUCTION



LEGEND

- SHARED USE PATH
- 4" CONCRETE SIDEWALK
- 6" CONCRETE SIDEWALK
- DETECTABLE WARNING
- ASPHALT RECONSTRUCTION

- ① REMOVE EXIST. INLET
- ② REMOVE EXIST. PIPE BETWEEN PROPOSED INLET AND EXIST. STRUCTURE

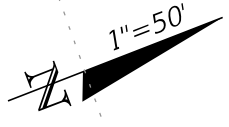
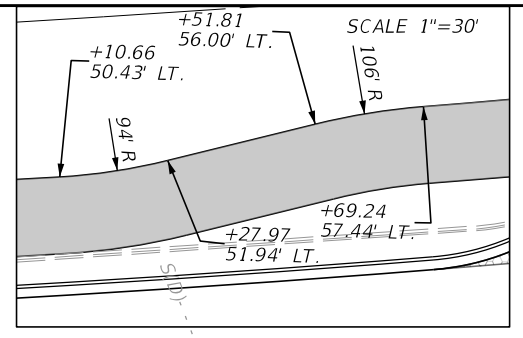
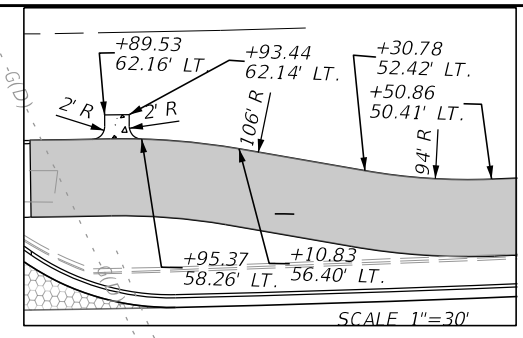
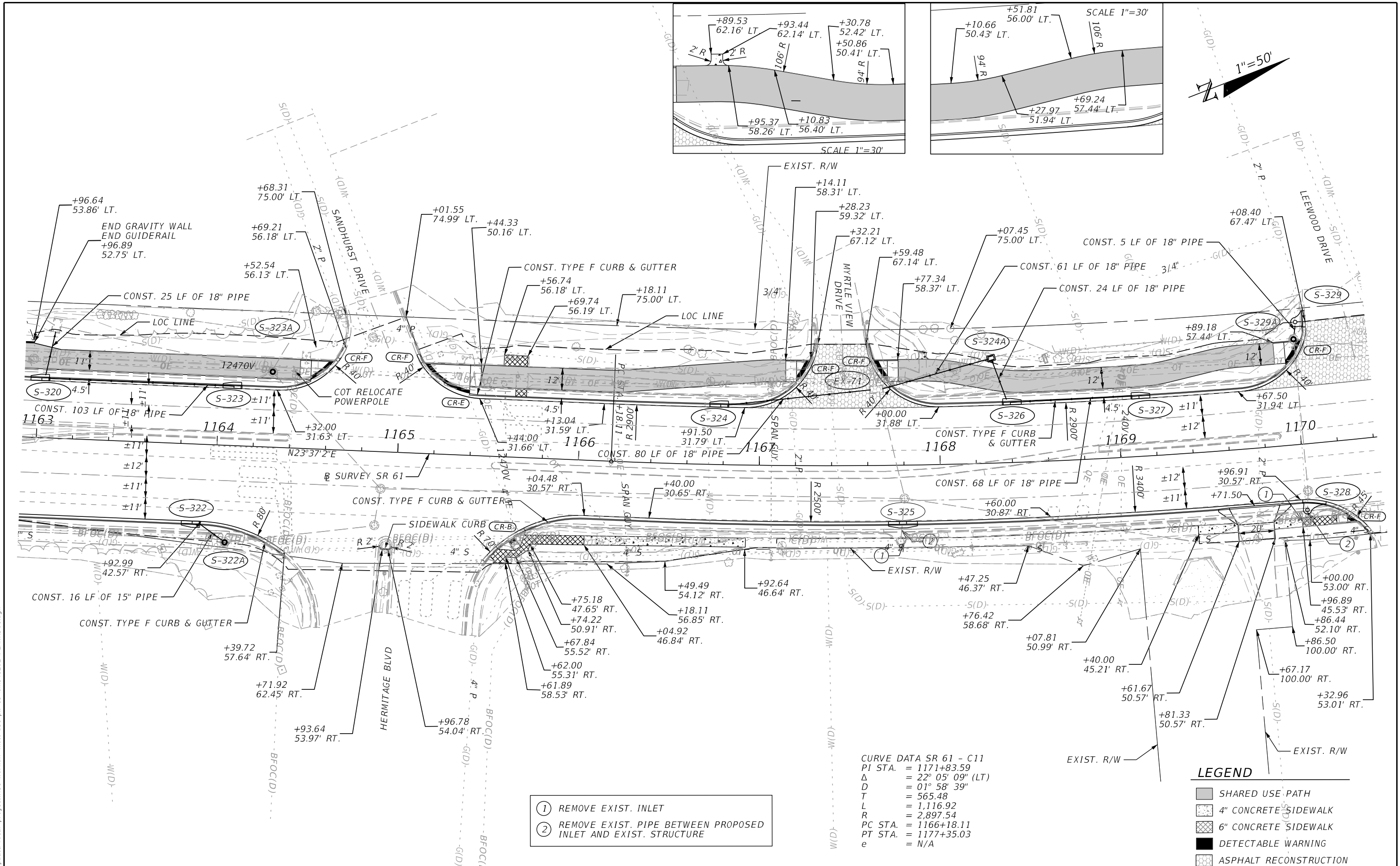
REVISIONS		ENGINEER OF RECORD		STATE OF FLORIDA DEPARTMENT OF TRANSPORTATION			SHEET NO.
DATE	DESCRIPTION	DATE	DESCRIPTION	ROAD NO.	COUNTY	FINANCIAL PROJECT ID	
				JAMES J. JOHNSON, P.E. LICENSE NUMBER: 62546 MOTT MACDONALD FLORIDA, LLC. 1300 TIMBERLANE ROAD TALLAHASSEE, FLORIDA 32312	SR 61	LEON	448868-1-52-01
ROADWAY PLAN							22

**Preliminary, Subject to Change
Phase II Submittal, April 21, 2023**

4/21/2023 2:13:38 AM C00106036 c:\users\john73517\appdata\local\projectwise\workdir\matt-use-pw-13\dms41202\PLANRD01.dgn

THE OFFICIAL RECORD OF THIS SHEET IS THE ELECTRONIC FILE DIGITALLY SIGNED AND SEALED UNDER RULE 61G15-23.004, F.A.C.

4/21/2023 2:13:56 AM C00106036
 c:\users\z0r86694\appdata\local\pro\jectwise\work\kdr\mat-use-pw-13\dms41202\PLANR001.dgn



- ① REMOVE EXIST. INLET
- ② REMOVE EXIST. PIPE BETWEEN PROPOSED INLET AND EXIST. STRUCTURE

CURVE DATA SR 61 - C11
 PI STA. = 1171+83.59
 Δ = 22° 05' 09" (LT)
 D = 01° 58' 39"
 T = 565.48
 L = 1,116.92
 R = 2,897.54
 PC STA. = 1166+18.11
 PT STA. = 1177+35.03
 e = N/A

LEGEND

	SHARED USE PATH
	4" CONCRETE SIDEWALK
	6" CONCRETE SIDEWALK
	DETECTABLE WARNING
	ASPHALT RECONSTRUCTION

REVISIONS		ENGINEER OF RECORD	
DATE	DESCRIPTION	DATE	DESCRIPTION

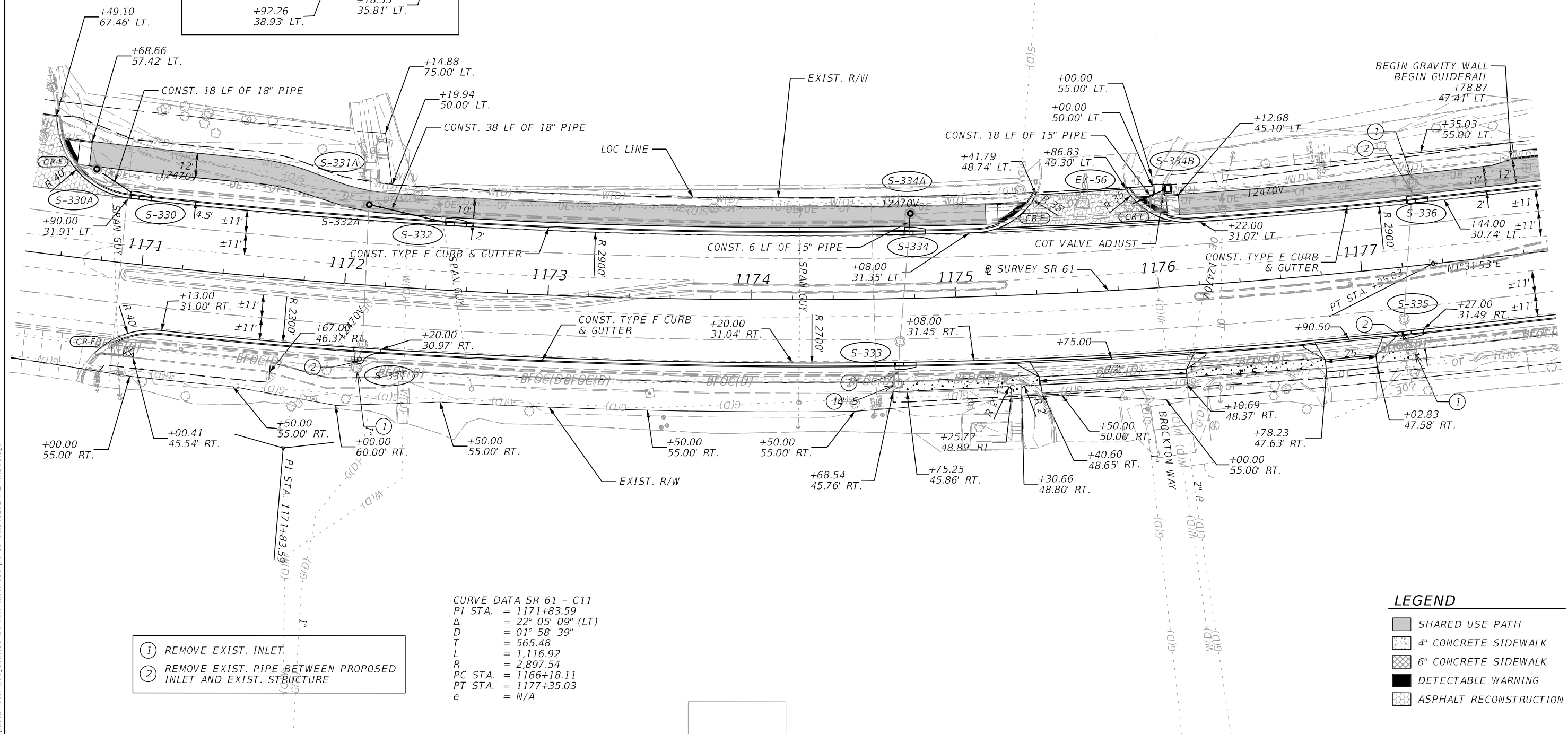
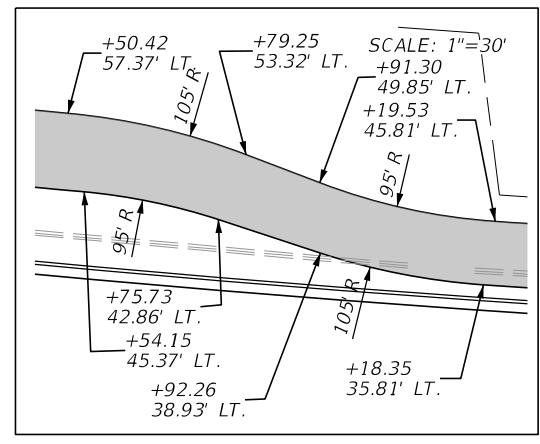
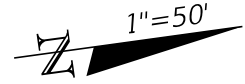
JAMES J. JOHNSON, P.E.
 LICENSE NUMBER: 62546
 MOTT MACDONALD FLORIDA, LLC.
 1300 TIMBERLANE ROAD
 TALLAHASSEE, FLORIDA 32312

STATE OF FLORIDA DEPARTMENT OF TRANSPORTATION		
ROAD NO.	COUNTY	FINANCIAL PROJECT ID
SR 61	LEON	448868-1-52-01

ROADWAY PLAN		SHEET NO. 23
---------------------	--	-----------------

**Preliminary, Subject to Change
 Phase II Submittal, April 21, 2023**

THE OFFICIAL RECORD OF THIS SHEET IS THE ELECTRONIC FILE DIGITALLY SIGNED AND SEALED UNDER RULE 61G15-23.004, F.A.C.



- ① REMOVE EXIST. INLET.
- ② REMOVE EXIST. PIPE BETWEEN PROPOSED INLET AND EXIST. STRUCTURE

CURVE DATA SR 61 - C11
 PI STA. = 1171+83.59
 Δ = 22° 05' 09" (LT)
 D = 01° 58' 39"
 T = 565.48
 L = 1,116.92
 R = 2,897.54
 PC STA. = 1166+18.11
 PT STA. = 1177+35.03
 e = N/A

LEGEND

	SHARED USE PATH
	4" CONCRETE SIDEWALK
	6" CONCRETE SIDEWALK
	DETECTABLE WARNING
	ASPHALT RECONSTRUCTION

4/21/2023 2:14:13 AM C00106036 c:\users\z0r86694\appdata\local\pro\ectwise\workdir\mat-use-pw-13\dms41202\PLANR001.dgn

**Preliminary, Subject to Change
Phase II Submittal, April 21, 2023**

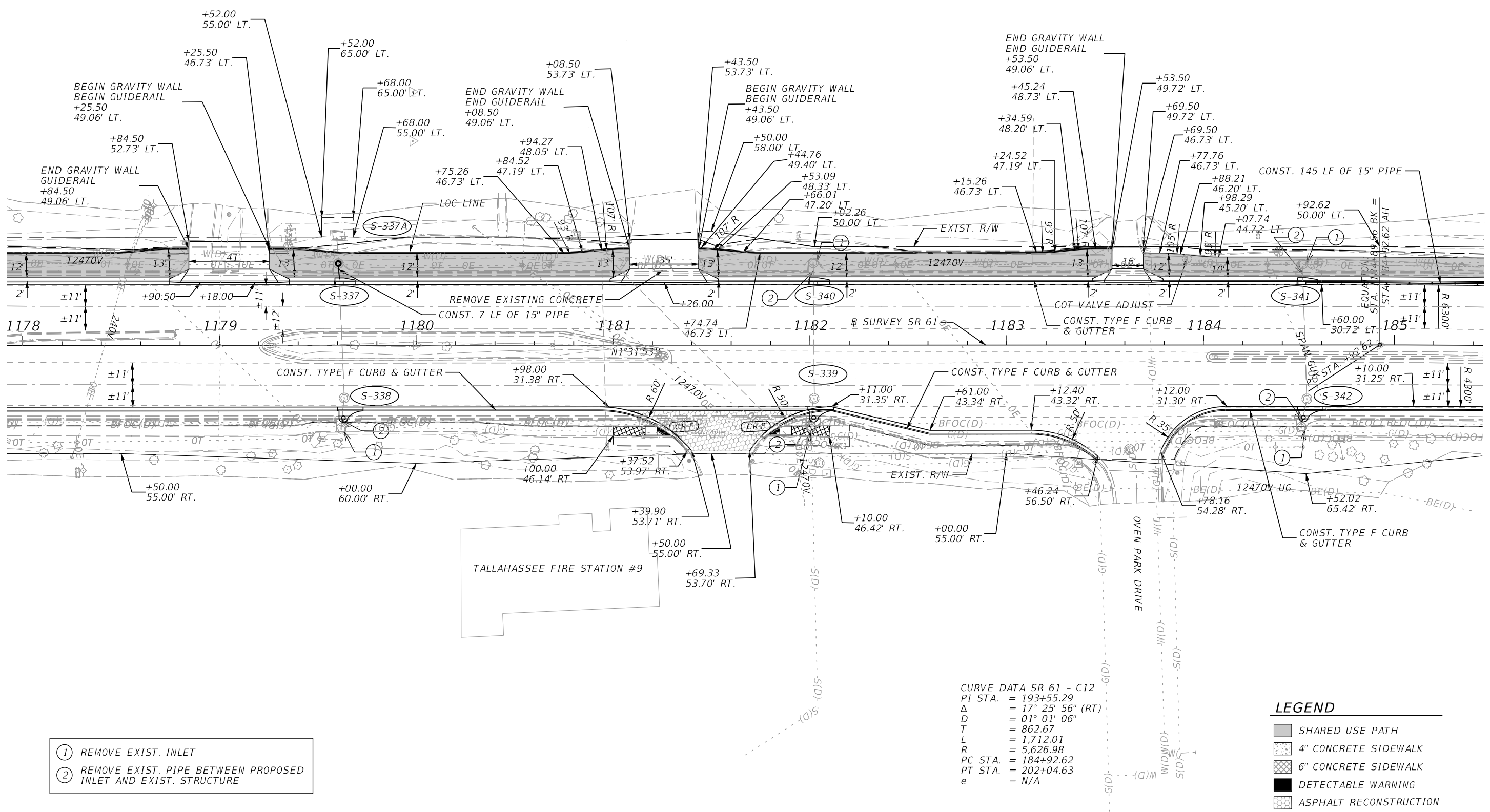
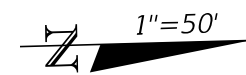
ENGINEER OF RECORD
 JAMES J. JOHNSON, P.E.
 LICENSE NUMBER: 62546
 MOTT MACDONALD FLORIDA, LLC.
 1300 TIMBERLANE ROAD
 TALLAHASSEE, FLORIDA 32312

STATE OF FLORIDA DEPARTMENT OF TRANSPORTATION		
ROAD NO.	COUNTY	FINANCIAL PROJECT ID
SR 61	LEON	448868-1-52-01

ROADWAY PLAN

SHEET NO.
24

THE OFFICIAL RECORD OF THIS SHEET IS THE ELECTRONIC FILE DIGITALLY SIGNED AND SEALED UNDER RULE 61G15-23.004, F.A.C.



- ① REMOVE EXIST. INLET
- ② REMOVE EXIST. PIPE BETWEEN PROPOSED INLET AND EXIST. STRUCTURE

CURVE DATA SR 61 - C12
 PI STA. = 193+55.29
 Δ = 17° 25' 56" (RT)
 D = 01° 01' 06"
 T = 862.67
 L = 1,712.01
 R = 5,626.98
 PC STA. = 184+92.62
 PT STA. = 202+04.63
 e = N/A

LEGEND

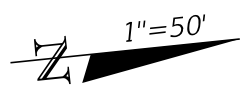
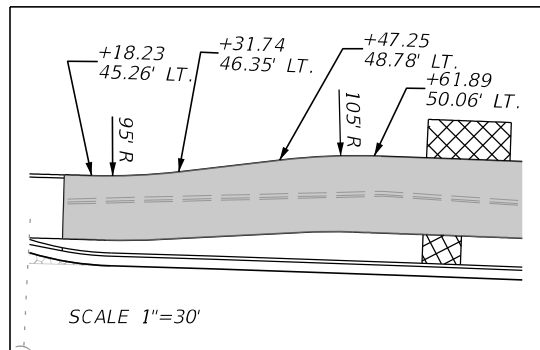
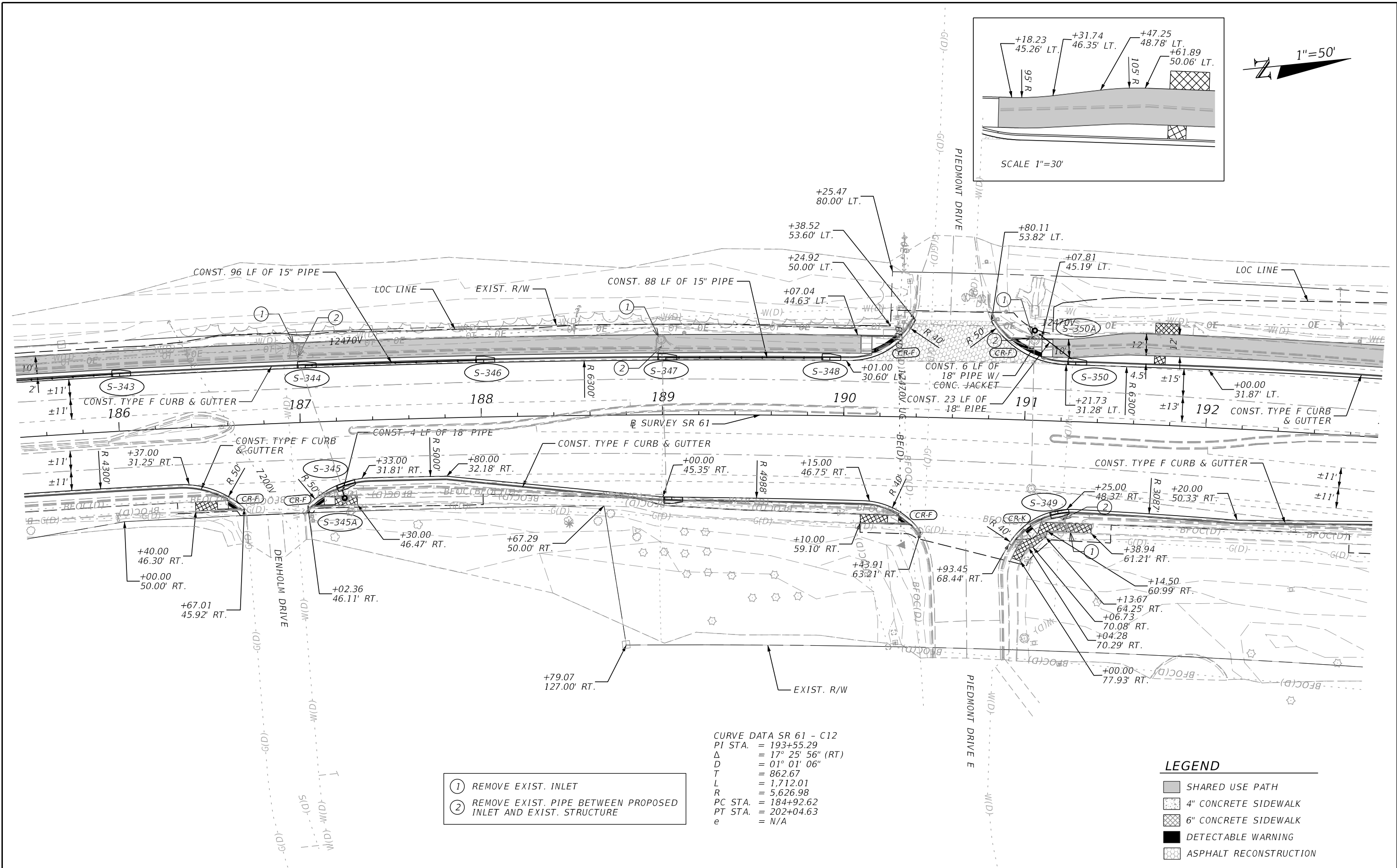
	SHARED USE PATH
	4" CONCRETE SIDEWALK
	6" CONCRETE SIDEWALK
	DETECTABLE WARNING
	ASPHALT RECONSTRUCTION

4/21/2023 2:14:31 AM C00106036 c:\users\z0r86694\appdata\local\pro\jectwise\workdir\mat-use-pw-13\dms41202\PLANR001.dgn

REVISIONS		ENGINEER OF RECORD		STATE OF FLORIDA DEPARTMENT OF TRANSPORTATION			SHEET NO.
DATE	DESCRIPTION	DATE	DESCRIPTION	ROAD NO.	COUNTY	FINANCIAL PROJECT ID	
				SR 61	LEON	448868-1-52-01	25
<p>Preliminary, Subject to Change Phase II Submittal, April 21, 2023</p>				<p>JAMES J. JOHNSON, P.E. LICENSE NUMBER: 62546 MOTT MACDONALD FLORIDA, LLC. 1300 TIMBERLANE ROAD TALLHASSEE, FLORIDA 32312</p>			

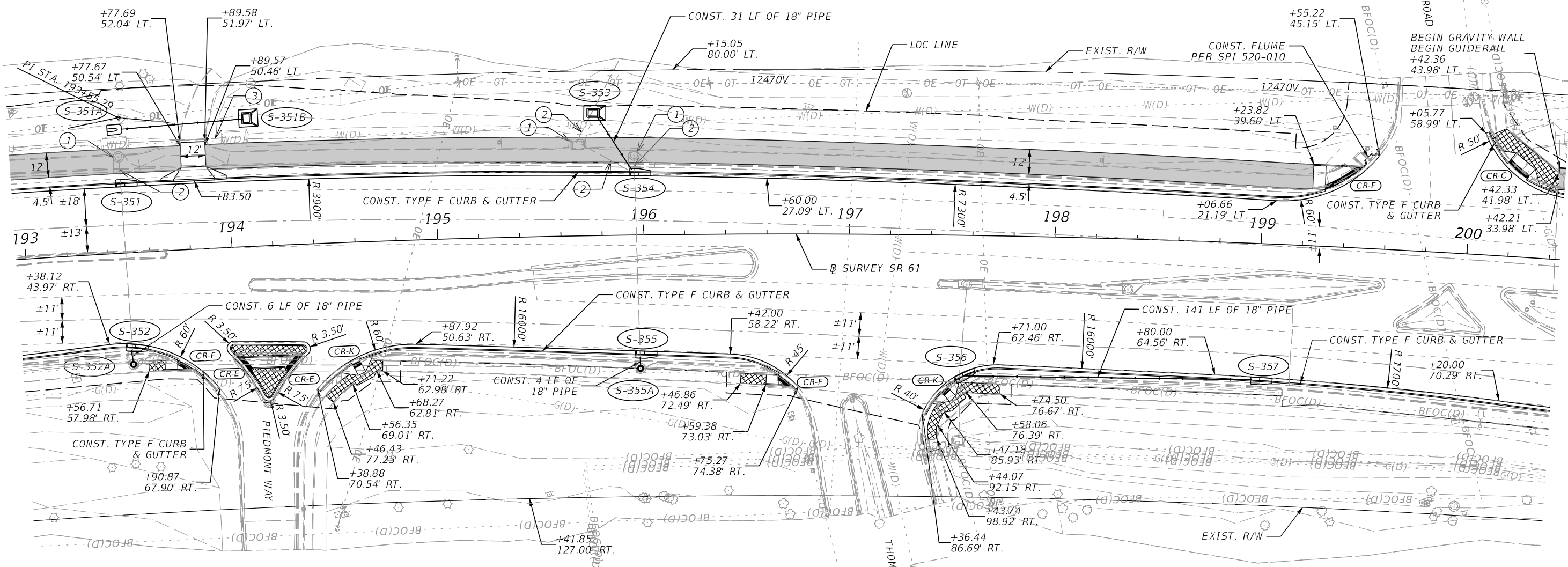
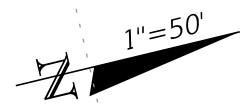
THE OFFICIAL RECORD OF THIS SHEET IS THE ELECTRONIC FILE DIGITALLY SIGNED AND SEALED UNDER RULE 61G15-23.004, F.A.C.

4/21/2023 2:14:54 AM C00106036
 c:\users\z0r8694\appdata\local\pro\jectwise\workdir\mat-use-pw-13\dms41202\PLANR001.dgn



REVISIONS		ENGINEER OF RECORD		STATE OF FLORIDA DEPARTMENT OF TRANSPORTATION			SHEET NO.
DATE	DESCRIPTION	DATE	DESCRIPTION	ROAD NO.	COUNTY	FINANCIAL PROJECT ID	
				SR 61	LEON	448868-1-52-01	26
Preliminary, Subject to Change Phase II Submittal, April 21, 2023				ROADWAY PLAN			
							JAMES J. JOHNSON, P.E. LICENSE NUMBER: 62546 MOTT MACDONALD FLORIDA, LLC. 1300 TIMBERLANE ROAD TALLAHASSEE, FLORIDA 32312

THE OFFICIAL RECORD OF THIS SHEET IS THE ELECTRONIC FILE DIGITALLY SIGNED AND SEALED UNDER RULE 61G15-23.004, F.A.C.



- ① REMOVE EXIST. INLET
- ② REMOVE EXIST. PIPE BETWEEN PROPOSED INLET AND EXIST. STRUCTURE
- ③ REMOVE EXIST. MES'S AND PIPE

CURVE DATA SR 61 - C12
 PI STA. = 193+55.29
 Δ = 17° 25' 56" (RT)
 D = 01° 01' 06"
 T = 862.67
 L = 1,712.01
 R = 5,626.98
 PC STA. = 184+92.62
 PT STA. = 202+04.63
 e = N/A

LEGEND

- SHARED USE PATH
- 4" CONCRETE SIDEWALK
- 6" CONCRETE SIDEWALK
- DETECTABLE WARNING

4/21/2023 2:15:17 AM C00106036 c:\users\z0r86694\appdata\local\pro\p\ctwise\work\kdr\mat-use-pw-13\dms41202\PLANR001.dgn

REVISIONS		DESCRIPTION	
DATE	DESCRIPTION	DATE	DESCRIPTION
Preliminary, Subject to Change Phase II Submittal, April 21, 2023			

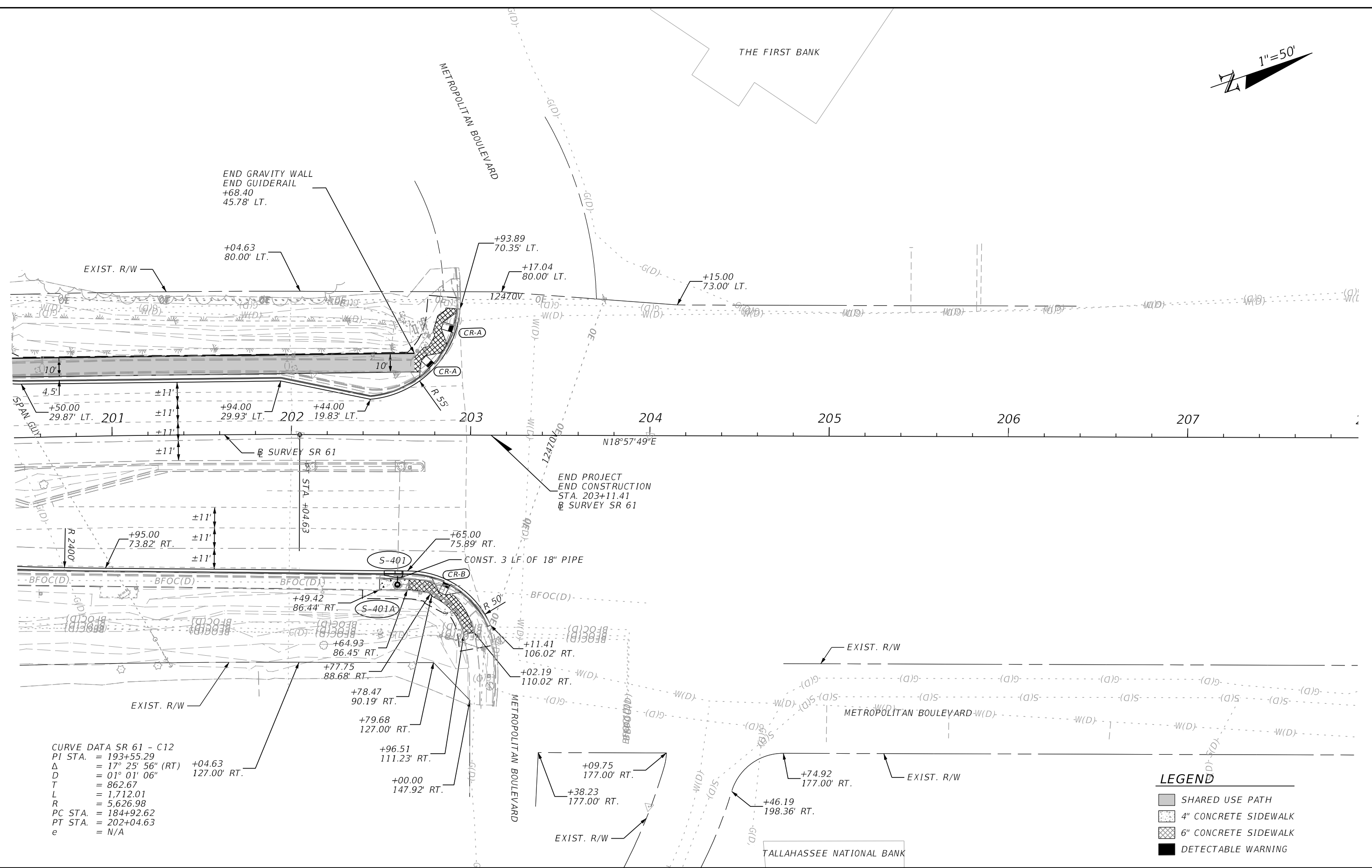
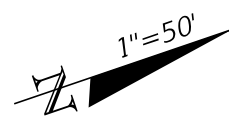
ENGINEER OF RECORD
 JAMES J. JOHNSON, P.E.
 LICENSE NUMBER: 62546
 MOTT MACDONALD FLORIDA, LLC.
 1300 TIMBERLANE ROAD
 TALLAHASSEE, FLORIDA 32312

STATE OF FLORIDA DEPARTMENT OF TRANSPORTATION		
ROAD NO.	COUNTY	FINANCIAL PROJECT ID
SR 61	LEON	448868-1-52-01

ROADWAY PLAN

SHEET NO.
27

THE OFFICIAL RECORD OF THIS SHEET IS THE ELECTRONIC FILE DIGITALLY SIGNED AND SEALED UNDER RULE 61G15-23.004, F.A.C.



CURVE DATA SR 61 - C12
 PI STA. = 193+55.29
 Δ = 17° 25' 56" (RT) +04.63
 D = 01° 01' 06" 127.00' RT.
 T = 862.67
 L = 1,712.01
 R = 5,626.98
 PC STA. = 184+92.62
 PT STA. = 202+04.63
 e = N/A

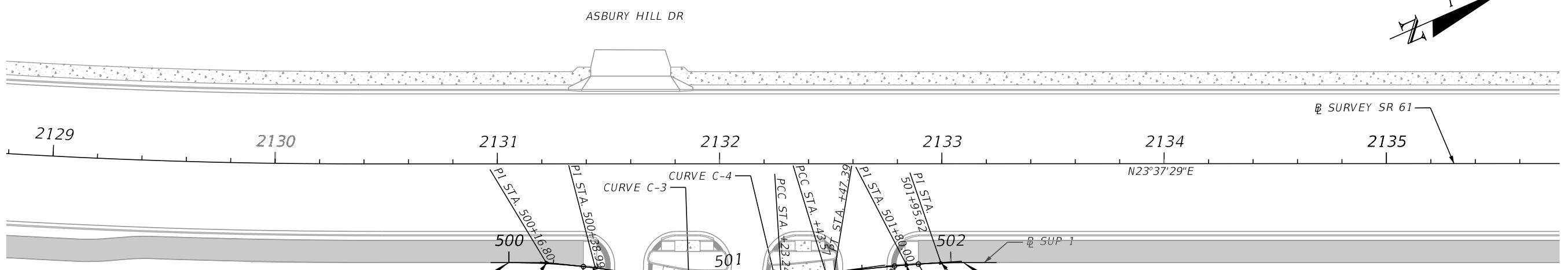
- LEGEND**
- SHARED USE PATH
 - 4" CONCRETE SIDEWALK
 - 6" CONCRETE SIDEWALK
 - DETECTABLE WARNING

4/21/2023 2:15:34 AM C00106036 c:\users\z0r86694\appdata\local\pro\jectwise\workdir\mat-use-pw-13\dms41202\PLANR001.dgn

THE OFFICIAL RECORD OF THIS SHEET IS THE ELECTRONIC FILE DIGITALLY SIGNED AND SEALED UNDER RULE 61G15-23.004, F.A.C.

REVISIONS		ENGINEER OF RECORD		STATE OF FLORIDA DEPARTMENT OF TRANSPORTATION			SHEET NO.
DATE	DESCRIPTION	DATE	DESCRIPTION	ROAD NO.	COUNTY	FINANCIAL PROJECT ID	
				SR 61	LEON	448868-1-52-01	ROADWAY PLAN 28
Preliminary, Subject to Change Phase II Submittal, April 21, 2023				JAMES J. JOHNSON, P.E. LICENSE NUMBER: 62546 MOTT MACDONALD FLORIDA, LLC. 1300 TIMBERLANE ROAD TALLAHASSEE, FLORIDA 32312			

1"=50'



CURVE DATA C-1
 PI STA. = 500+16.80
 Δ = 06°06'16" (RT)
 D = 18°11'21"
 T = 16.80
 L = 33.56
 R = 315.00
 PC STA. = 500+00.00
 PT STA. = 500+33.56
 e =

CURVE DATA C-2
 PI STA. = 500+38.99
 Δ = 01°58'35" (RT)
 D = 18°11'21"
 T = 5.43
 L = 10.87
 R = 315.00
 PC STA. = 500+33.56
 PT STA. = 500+44.43
 e =

CURVE DATA C-3
 PI STA. = 500+81.65
 Δ = 11° 41' 29" (LT)
 D = 75° 23' 21"
 T = 7.78
 L = 15.51
 R = 76.00
 PC STA. = 500+73.87
 PT STA. = 500+89.38
 e =

CURVE DATA C-4
 PI STA. = 501+20.40
 Δ = 01°00'12" (LT)
 D = 17°41'02"
 T = 2.84
 L = 5.67
 R = 324.00
 PC STA. = 501+17.56
 PT STA. = 501+23.24
 e =

CURVE DATA C-5
 PI STA. = 501+33.41
 Δ = 03°35'05" (LT)
 D = 17°37'46"
 T = 10.17
 L = 20.33
 R = 325.00
 PC STA. = 501+23.24
 PT STA. = 501+43.57
 e =

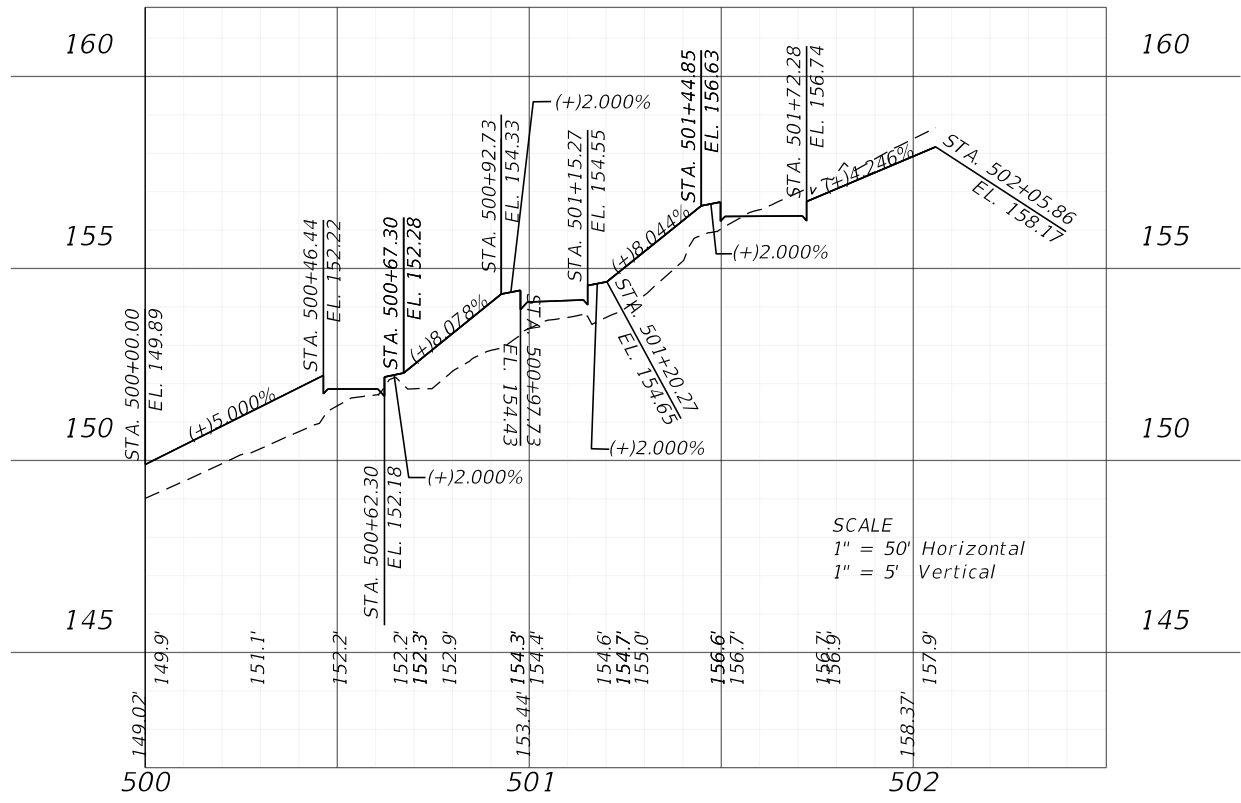
CURVE DATA C-6
 PI STA. = 501+45.48
 Δ = 00°40'33" (LT)
 D = 17°41'02"
 T = 1.91
 L = 3.82
 R = 324.00
 PC STA. = 501+43.57
 PT STA. = 501+47.39
 e =

CURVE DATA C-7
 PI STA. = 501+80.00
 Δ = 01°57'24" (RT)
 D = 18°11'21"
 T = 5.38
 L = 10.76
 R = 315.00
 PC STA. = 501+74.62
 PT STA. = 501+85.38
 e =

CURVE DATA C-8
 PI STA. = 501+95.62
 Δ = 03°43'31" (RT)
 D = 18°11'21"
 T = 10.24
 L = 20.48
 R = 315.00
 PC STA. = 501+85.38
 PT STA. = 502+05.86
 e =

BEGIN @ SUP 1
 STA. 500+00.00 @ SUP 1=
 STA. 2131+05.17, 44.38' RT
 @ SURVEY SR 61

END @ SUP 1
 STA. 502+05.86 @ SUP 1=
 STA. 2133+09.84, 44.45' RT.
 @ SURVEY SR 61



SCALE
 1" = 50' Horizontal
 1" = 5' Vertical

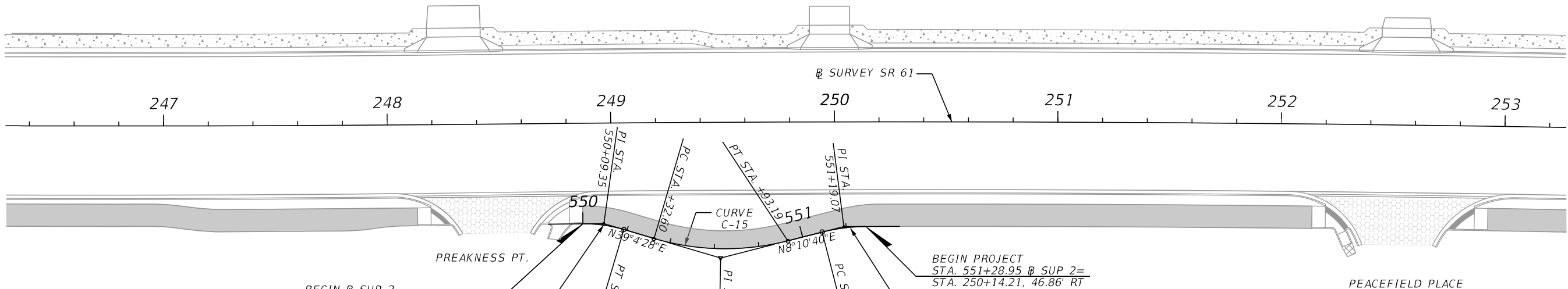
4/21/2023 2:05:24 AM W:\R99276 c:\users\z0r86694\appdata\local\pro\jectwise\workdir\mat-use-pw-13\dms41202\PIPRR001.dgn

REVISIONS				ENGINEER OF RECORD		STATE OF FLORIDA DEPARTMENT OF TRANSPORTATION			SHEET NO.
DATE	DESCRIPTION	DATE	DESCRIPTION	JAMES J. JOHNSON, P.E. LICENSE NUMBER: 62546 MOTT MACDONALD FLORIDA, LLC. 1300 TIMBERLANE ROAD TALLAHASSEE, FLORIDA 32312		ROAD NO.	COUNTY	FINANCIAL PROJECT ID	
	Preliminary, Subject to Change Phase II Submittal, April 21, 2023					SR 61	LEON	448868-1-52-01	29

**SHARED USE PATH
PLAN-PROFILE**

THE OFFICIAL RECORD OF THIS SHEET IS THE ELECTRONIC FILE DIGITALLY SIGNED AND SEALED UNDER RULE 61G15-23.004, F.A.C.

1"=50'



BEGIN @ SUP 2
 STA. 550+00.00, @ SUP 2=
 STA. 248+87.19, 45.02' RT
 @ SURVEY SR 61

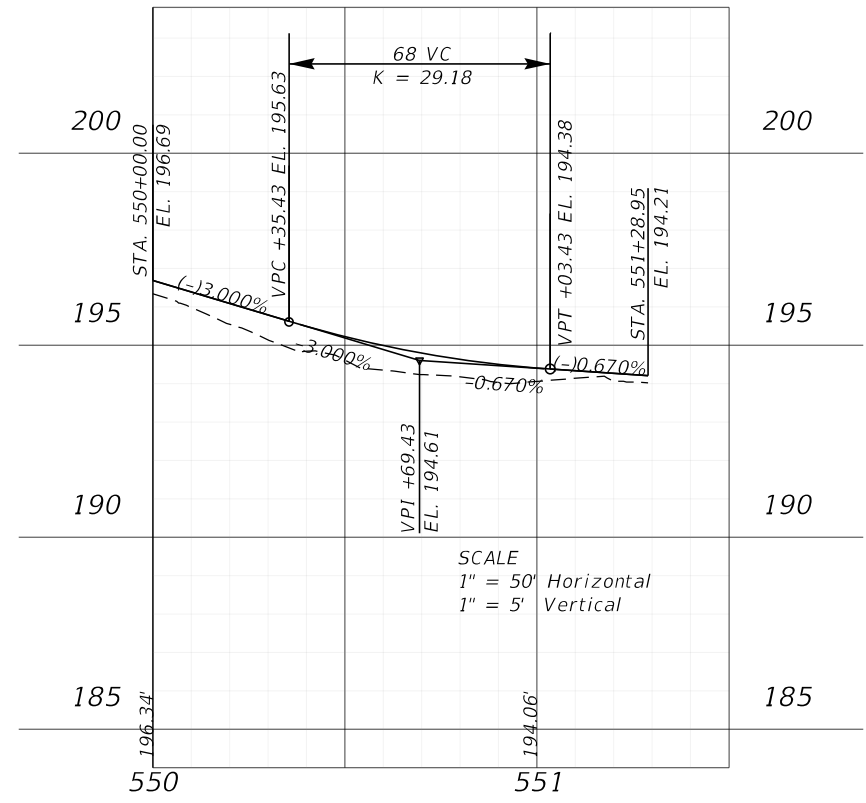
CURVE DATA C-15
 PI STA. = 550+09.35
 Δ = 17°09'11" (RT)
 D = 92°24'45"
 T = 9.35
 L = 18.56
 R = 62.00
 PC STA. = 550+00.00
 PT STA. = 550+18.56
 e =

CURVE C-15

BEGIN PROJECT
 STA. 551+28.95 @ SUP 2=
 STA. 250+14.21, 46.86' RT
 @ SURVEY SR 61

CURVE DATA C-16
 PI STA. = 550+63.64
 Δ = 30°43'19" (LT)
 D = 50°42'15"
 T = 31.04
 L = 60.59
 R = 113.00
 PC STA. = 550+32.60
 PT STA. = 550+93.19
 e =

CURVE DATA C-17
 PI STA. = 551+19.07
 Δ = 14°13'31" (RT)
 D = 71°37'11"
 T = 9.98
 L = 19.86
 R = 80.00
 PC STA. = 551+09.09
 PT STA. = 551+28.95
 e =



SCALE
 1" = 50' Horizontal
 1" = 5' Vertical

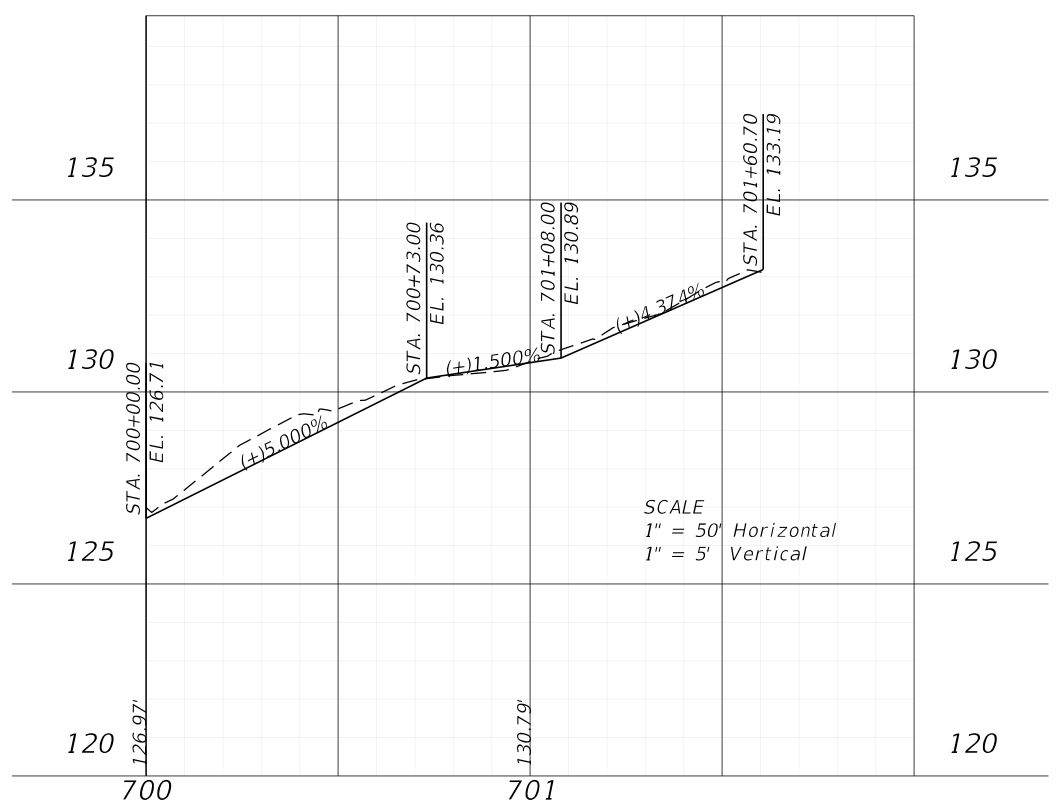
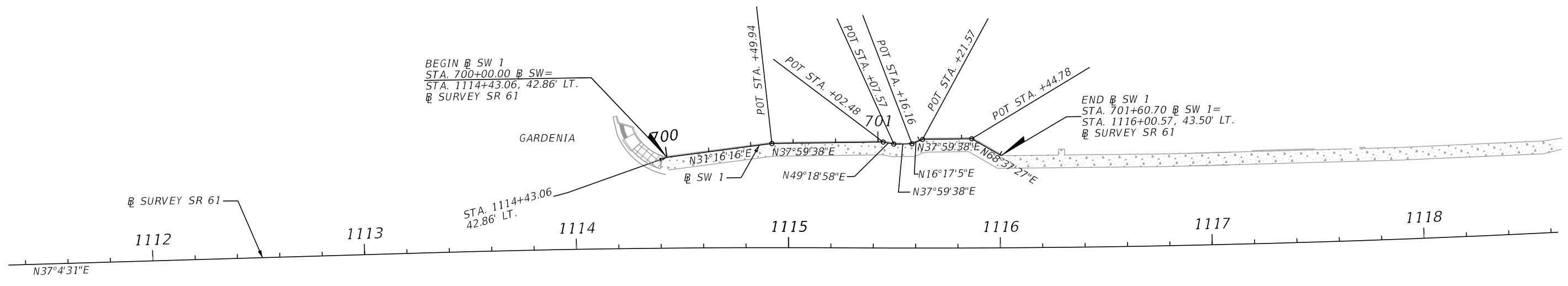
4/21/2023 2:05:25 AM W:\R99276 c:\users\z0r86694\appdata\local\pro\project\wise\workdir\mat-use-pw-13\dms41202\PIPRR001.dgn

REVISIONS				ENGINEER OF RECORD		STATE OF FLORIDA DEPARTMENT OF TRANSPORTATION			SHEET NO.
DATE	DESCRIPTION	DATE	DESCRIPTION	JAMES J. JOHNSON, P.E. LICENSE NUMBER: 62546 MOTT MACDONALD FLORIDA, LLC. 1300 TIMBERLANE ROAD TALLAHASSEE, FLORIDA 32312		ROAD NO.	COUNTY	FINANCIAL PROJECT ID	
	Preliminary, Subject to Change Phase II Submittal, April 21, 2023					SR 61	LEON	448868-1-52-01	30

**SHARED USE PATH
PLAN-PROFILE**

THE OFFICIAL RECORD OF THIS SHEET IS THE ELECTRONIC FILE DIGITALLY SIGNED AND SEALED UNDER RULE 61G15-23.004, F.A.C.

1"=50'



4/21/2023 2:05:25 AM W:\R99276 c:\users\zoi\B6694\appdata\local\pro\jectwise\workdir\mat-use-pw-13\dms41202\PIPRR001.dgn

REVISIONS				ENGINEER OF RECORD	STATE OF FLORIDA DEPARTMENT OF TRANSPORTATION			SHEET NO.
DATE	DESCRIPTION	DATE	DESCRIPTION		ROAD NO.	COUNTY	FINANCIAL PROJECT ID	
	Preliminary, Subject to Change Phase II Submittal, April 21, 2023			JAMES J. JOHNSON, P.E. LICENSE NUMBER: 62546 MOTT MACDONALD FLORIDA, LLC. 1300 TIMBERLANE ROAD TALLAHASSEE, FLORIDA 32312	SR 61	LEON	448868-1-52-01	31

**SIDEWALK
PLAN-PROFILE**

THE OFFICIAL RECORD OF THIS SHEET IS THE ELECTRONIC FILE DIGITALLY SIGNED AND SEALED UNDER RULE 61G15-23.004, F.A.C.

1"=50'

CURVE DATA C-9
 PI STA. = 300+02.99
 Δ = 00°05'43" (LT)
 D = 01°35'46"
 T = 2.99
 L = 5.98
 R = 3,590.00
 PC STA. = 300+00.00
 PT STA. = 300+05.98
 e =

CURVE DATA C-10
 PI STA. = 300+10.28
 Δ = 13°37'19" (LT)
 D = 159°09'18"
 T = 4.30
 L = 8.56
 R = 36.00
 PC STA. = 300+05.98
 PT STA. = 300+14.54
 e =

CURVE DATA C-11
 PI STA. = 301+09.62
 Δ = 12°54'19" (RT)
 D = 249°06'44"
 T = 2.60
 L = 5.18
 R = 23.00
 PC STA. = 301+07.02
 PT STA. = 301+12.20
 e =

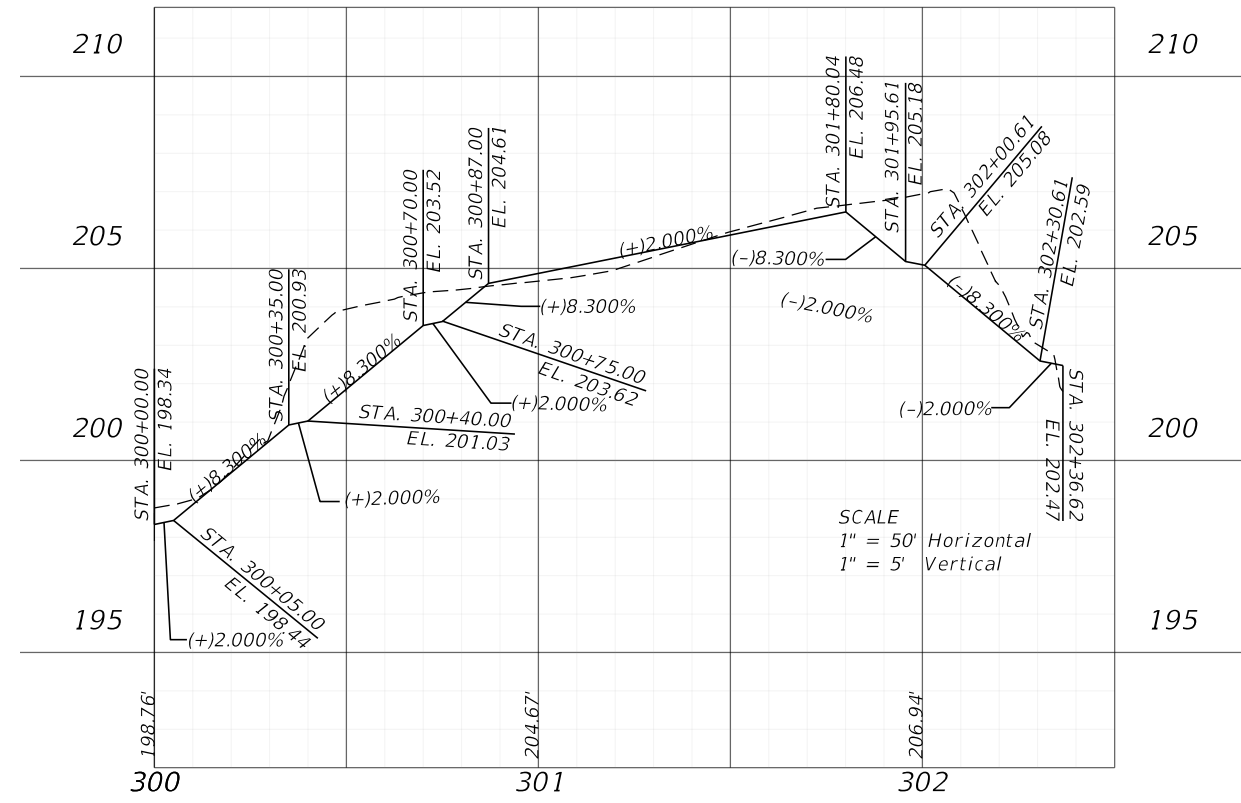
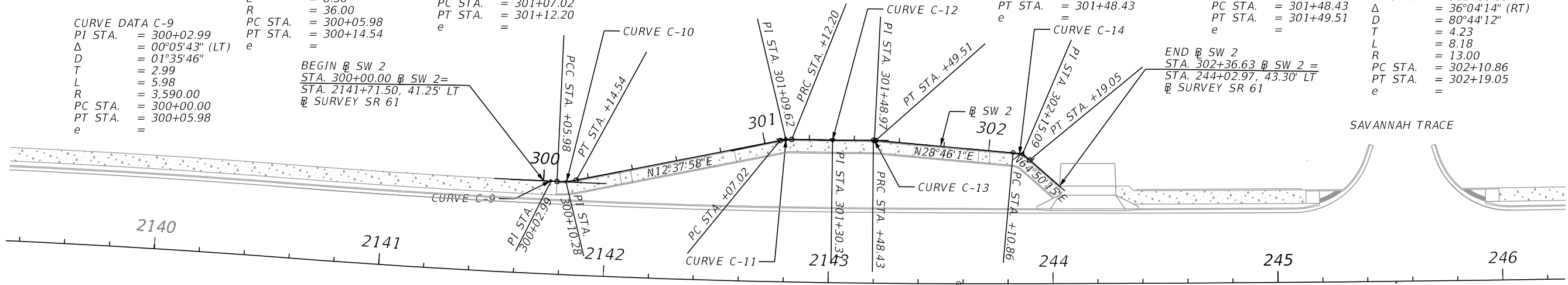
CURVE DATA C-12
 PI STA. = 301+30.31
 Δ = 00°34'55" (LT)
 D = 01°36'21"
 T = 18.12
 L = 36.23
 R = 3,568.00
 PC STA. = 301+12.20
 PT STA. = 301+48.43
 e =

CURVE DATA C-13
 PI STA. = 301+48.97
 Δ = 04°45'15" (RT)
 D = 80°44'12"
 T = 0.54
 L = 1.08
 R = 13.00
 PC STA. = 301+48.43
 PT STA. = 301+49.51
 e =

CURVE DATA C-14
 PI STA. = 302+15.09
 Δ = 36°04'14" (RT)
 D = 80°44'12"
 T = 4.23
 L = 8.18
 R = 13.00
 PC STA. = 302+10.86
 PT STA. = 302+19.05
 e =

BEGIN @ SW 2
 STA. 300+00.00 @ SW 2 =
 STA. 2141+71.50, 41.25' LT
 @ SURVEY SR 61

END @ SW 2
 STA. 302+36.63 @ SW 2 =
 STA. 244+02.97, 43.30' LT
 @ SURVEY SR 61



SCALE
 1" = 50' Horizontal
 1" = 5' Vertical

4/21/2023 2:05:26 AM W:\R99276 c:\users\z0r86694\AppData\Local\Temp\projectwise\workdir\mat-use-pw-13\dms41202\PIPRR001.dgn

REVISIONS				ENGINEER OF RECORD	STATE OF FLORIDA DEPARTMENT OF TRANSPORTATION			SHEET NO.
DATE	DESCRIPTION	DATE	DESCRIPTION		ROAD NO.	COUNTY	FINANCIAL PROJECT ID	
	Preliminary, Subject to Change Phase II Submittal, April 21, 2023			JAMES J. JOHNSON, P.E. LICENSE NUMBER: 62546 MOTT MACDONALD FLORIDA, LLC. 1300 TIMBERLANE ROAD TALLAHASSEE, FLORIDA 32312	SR 61	LEON	448868-1-52-01	32

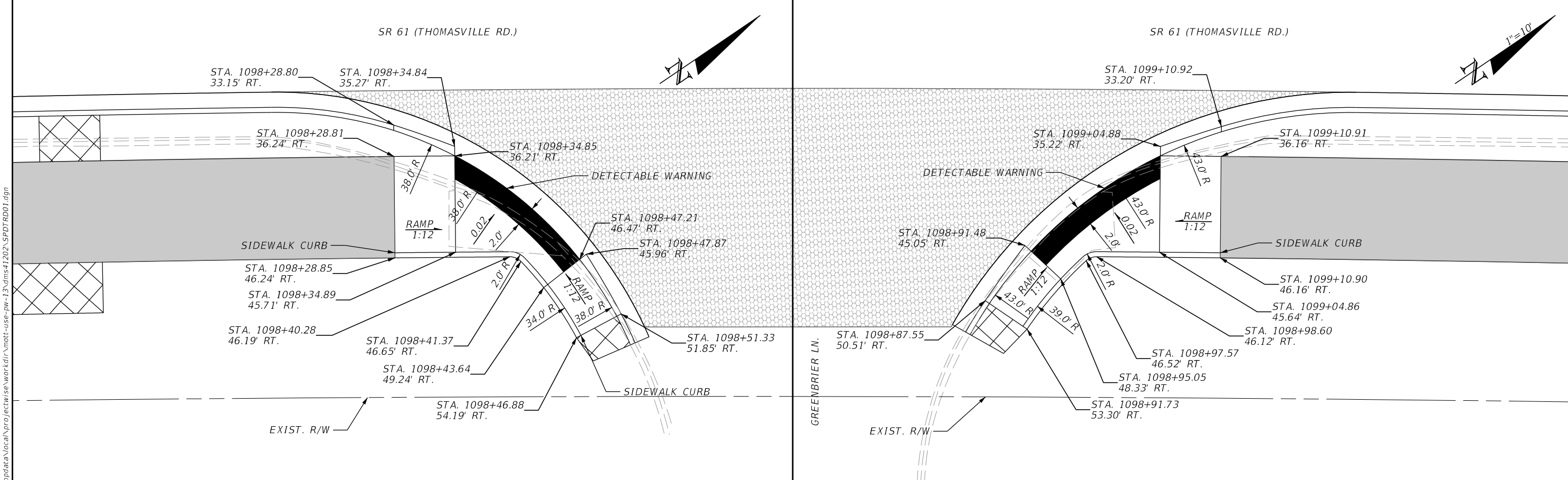
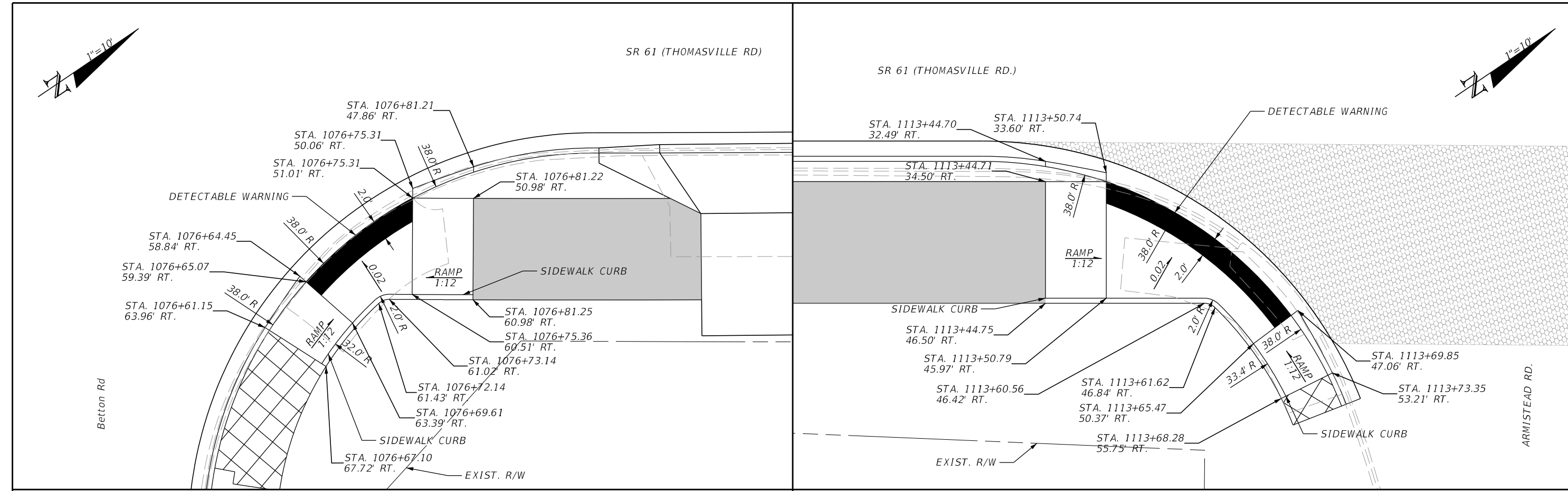
THE OFFICIAL RECORD OF THIS SHEET IS THE ELECTRONIC FILE DIGITALLY SIGNED AND SEALED UNDER RULE 61G15-23.004, F.A.C.

SR 61 (THOMASVILLE RD)

SR 61 (THOMASVILLE RD.)

SR 61 (THOMASVILLE RD.)

SR 61 (THOMASVILLE RD.)

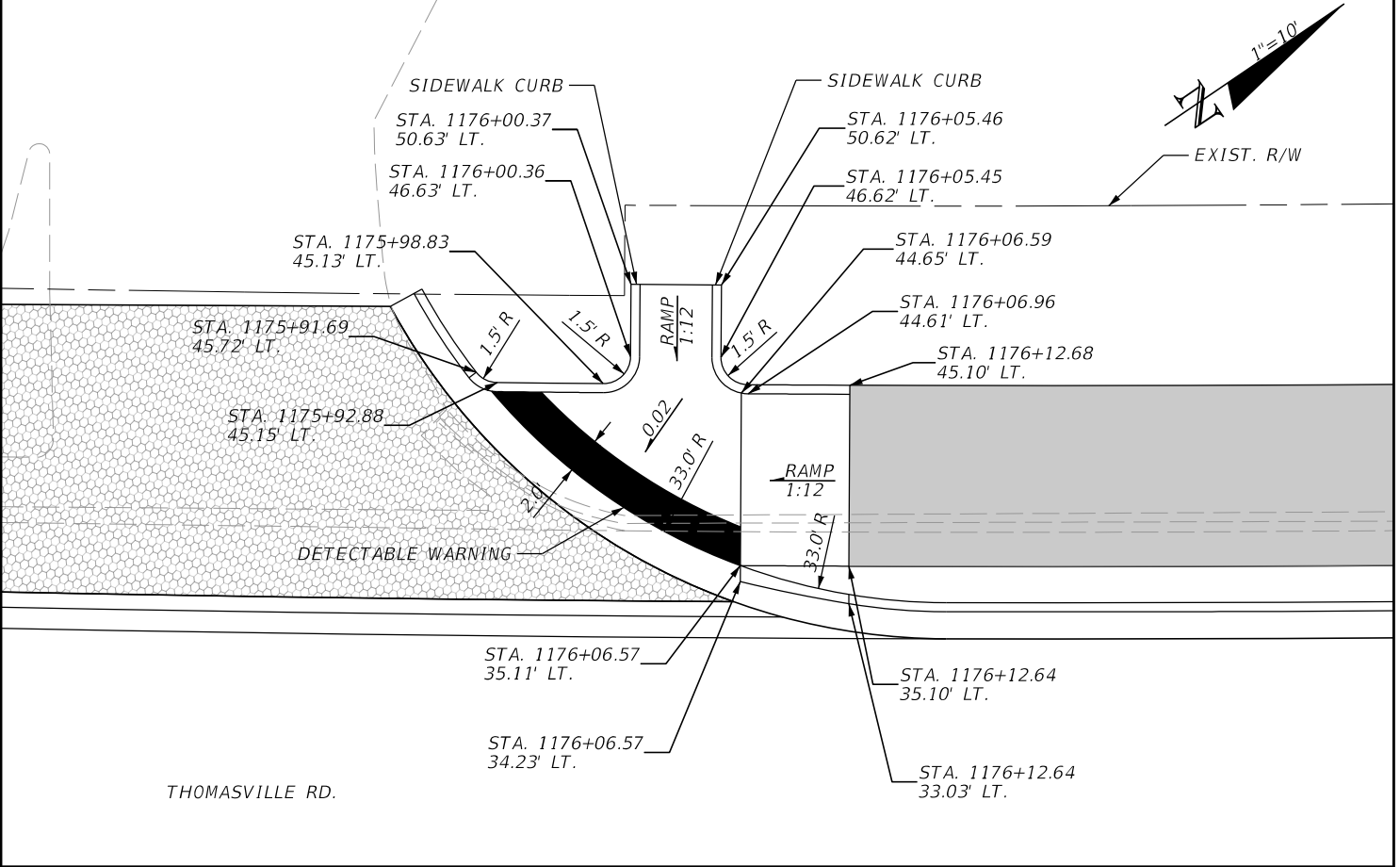
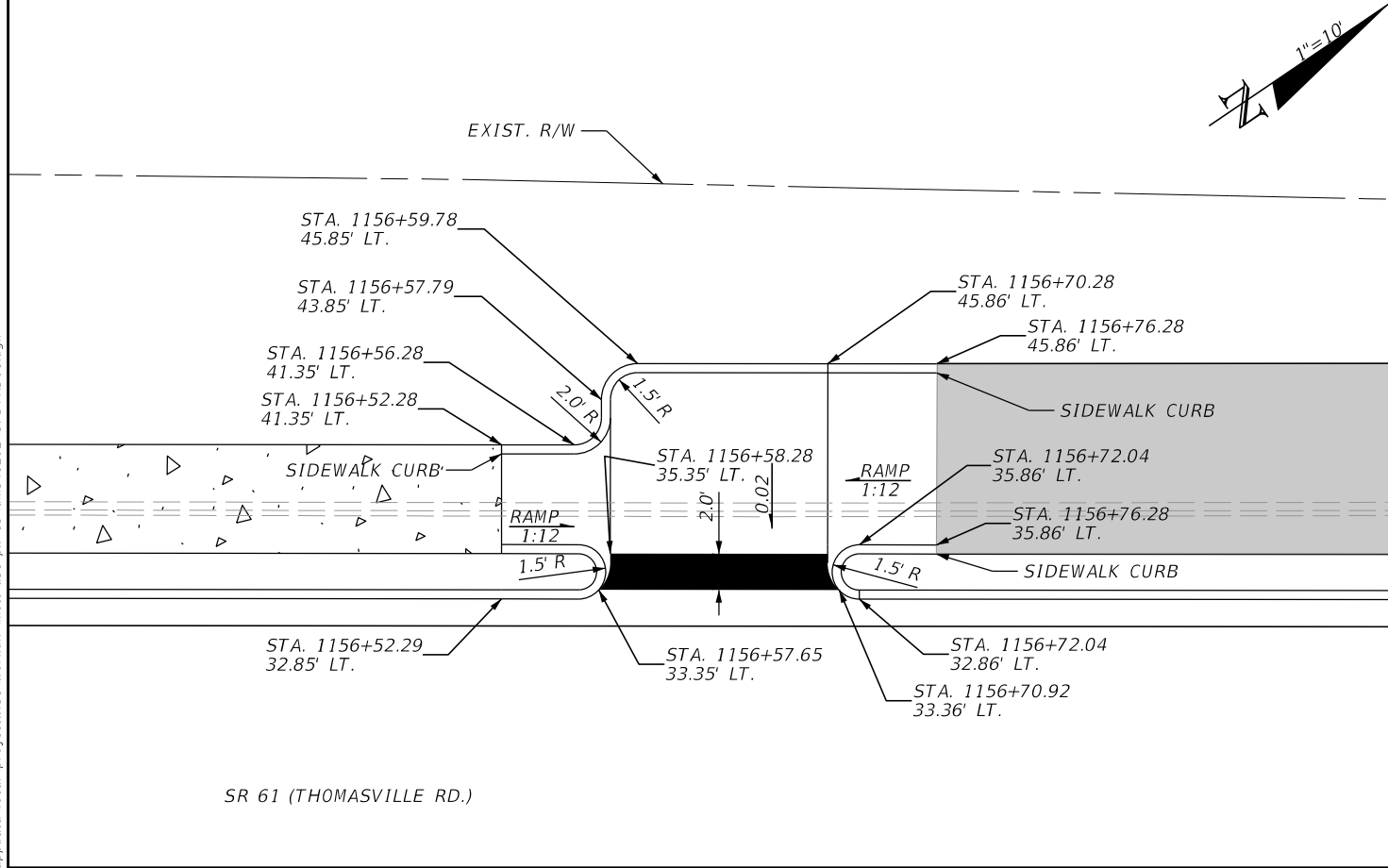
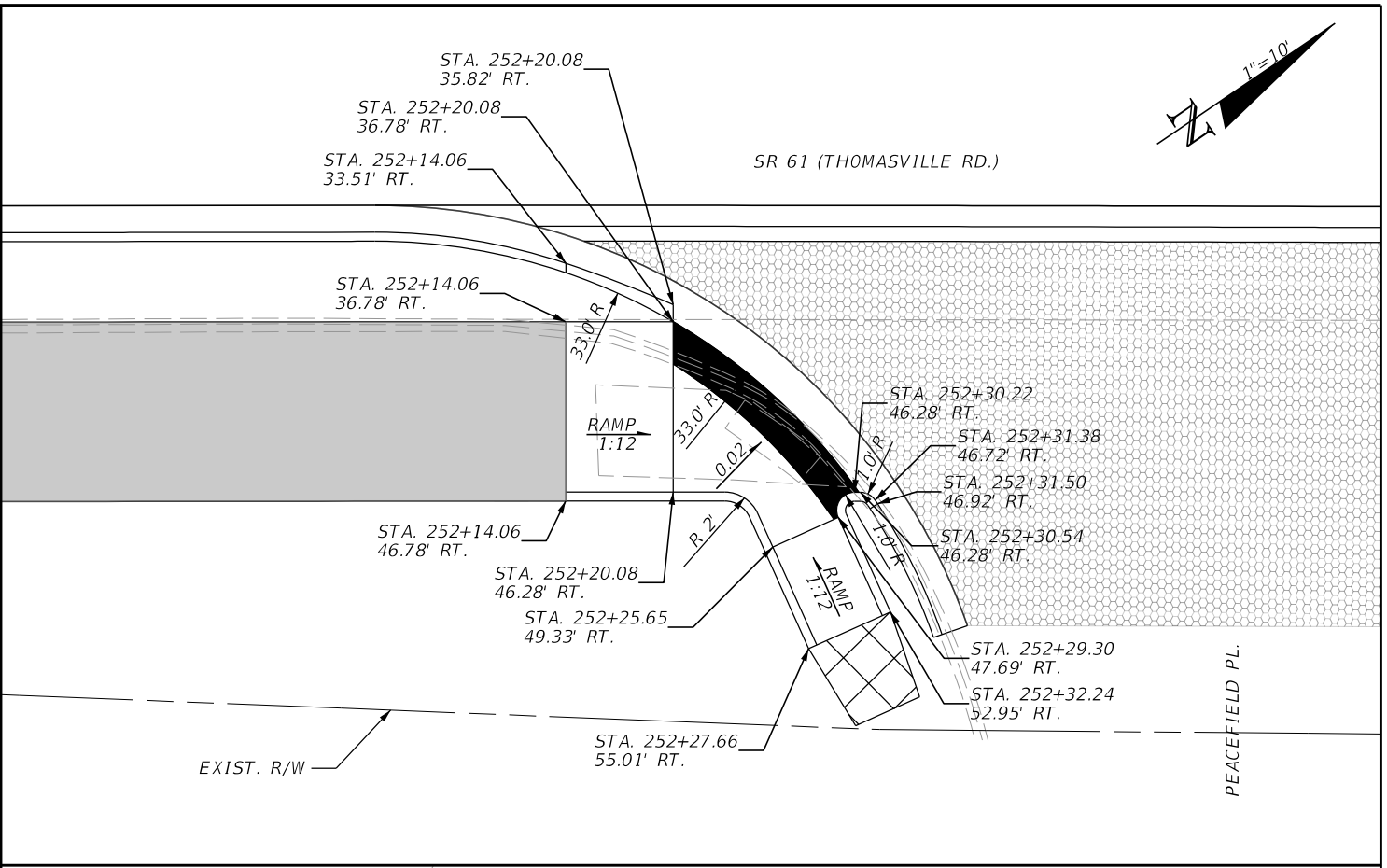
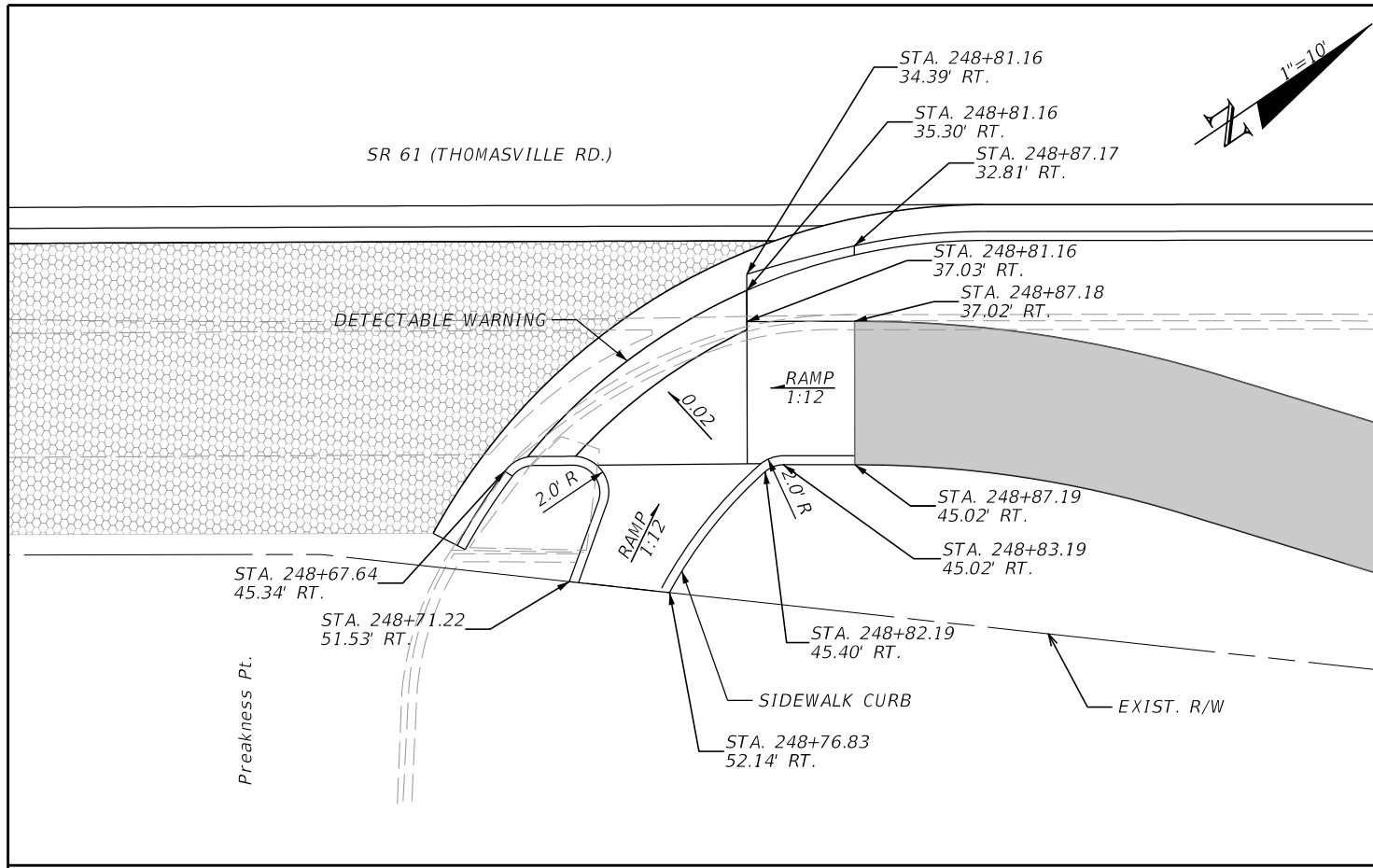


4/21/2023 2:07:26 AM W:\R99276 2:07:26 AM W:\R99276 c:\users\wyf\99276\appdata\local\pro\jctw\ise\workdir\smat-use-pw-13\dms41202\SPDTRD01.dgn

REVISIONS				ENGINEER OF RECORD			STATE OF FLORIDA DEPARTMENT OF TRANSPORTATION			SHEET NO.
DATE	DESCRIPTION	DATE	DESCRIPTION	JAMES J. JOHNSON, P.E. LICENSE NUMBER: 62546 MOTT MACDONALD FLORIDA, LLC. 1300 TIMBERLANE ROAD TALLAHASSEE, FLORIDA 32312			ROAD NO.	COUNTY	FINANCIAL PROJECT ID	
	Preliminary, Subject to Change Phase II Submittal, April 21, 2023						SR 61	LEON	448868-1-52-01	33

CURB RAMP SPECIAL DETAILS

THE OFFICIAL RECORD OF THIS SHEET IS THE ELECTRONIC FILE DIGITALLY SIGNED AND SEALED UNDER RULE 61G15-23.004, F.A.C.

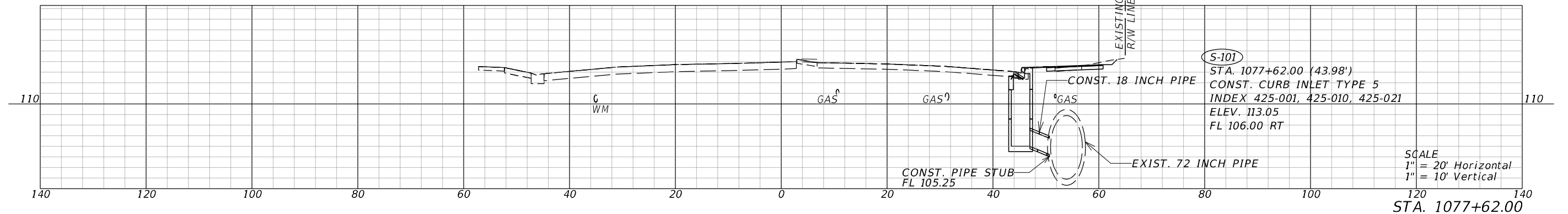
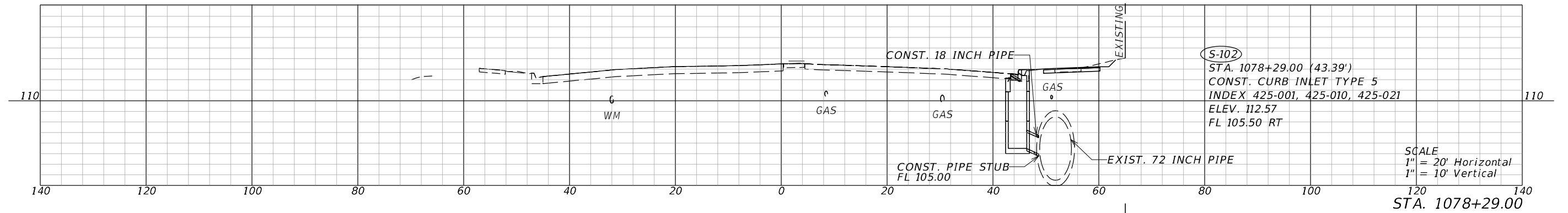
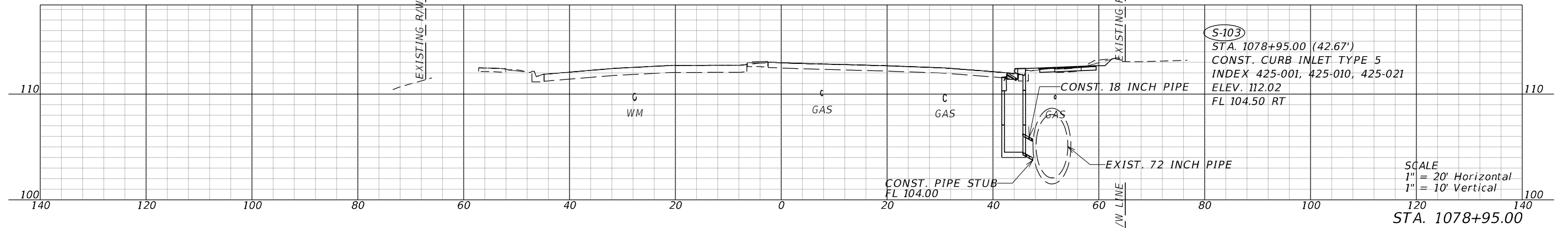
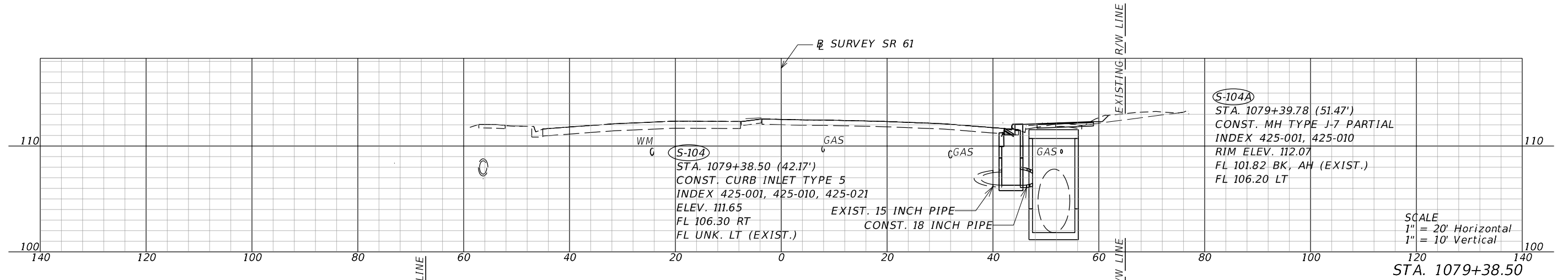


4/21/2023 2:07:27 AM W:\R99276\c:\users\wyr\99276\appdata\local\pro\project\workdir\smat-use-pw-13\dms41202\SPDTRD01.dgn

REVISIONS		ENGINEER OF RECORD		STATE OF FLORIDA DEPARTMENT OF TRANSPORTATION			SHEET NO.
DATE	DESCRIPTION	DATE	DESCRIPTION	ROAD NO.	COUNTY	FINANCIAL PROJECT ID	
				SR 61	LEON	448868-1-52-01	34
<p style="color: red; font-weight: bold; margin: 0;">Preliminary, Subject to Change Phase II Submittal, April 21, 2023</p>				CURB RAMP SPECIAL DETAILS			

THE OFFICIAL RECORD OF THIS SHEET IS THE ELECTRONIC FILE DIGITALLY SIGNED AND SEALED UNDER RULE 61G15-23.004, F.A.C.

1) SPECIAL ATTENTION IS DIRECTED TO THE FACT THAT PORTIONS OF SOME DRAINAGE STRUCTURES EXTEND INTO THE STABILIZED PORTION OF THE ROADBED AND EXTREME CAUTION WILL BE NECESSARY IN STABILIZATION OPERATIONS AT THESE LOCATIONS.



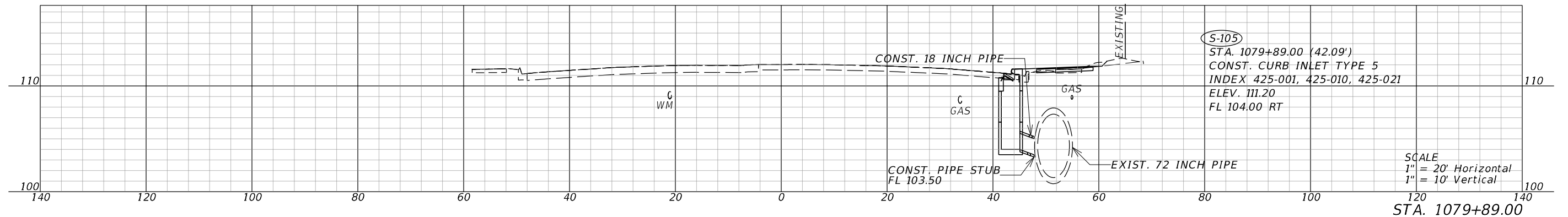
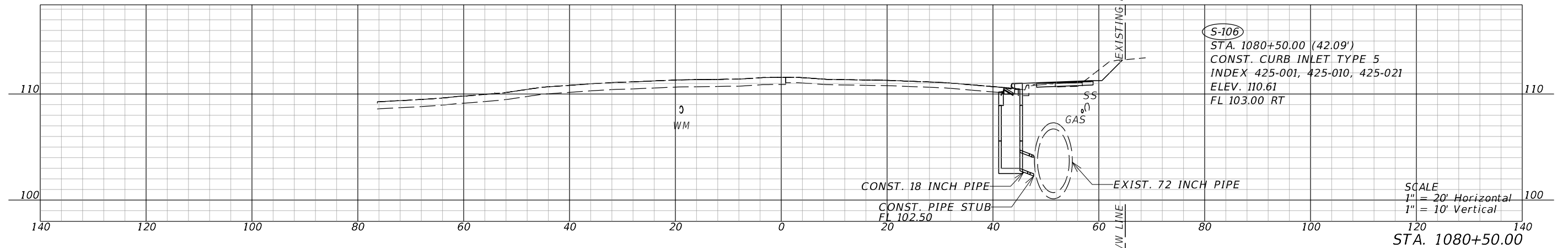
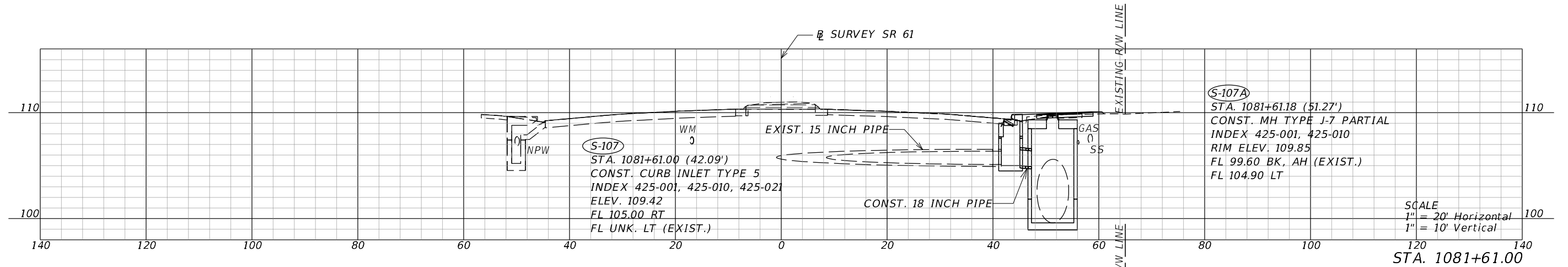
4/20/2023 8:17:56 PM SHU66190 c:\pwworking\hmm\transportation\shu66190\dms41169\DRXSRD01.dgn

REVISIONS				ENGINEER OF RECORD		STATE OF FLORIDA DEPARTMENT OF TRANSPORTATION			SHEET NO.
DATE	DESCRIPTION	DATE	DESCRIPTION	DANIEL P. SHULL, P.E. LICENSE NUMBER: 86494 MOTT MACDONALD FLORIDA, LLC. 220 WEST GARDEN STREET, SUITE 700 PENSACOLA, FLORIDA 32502		ROAD NO.	COUNTY	FINANCIAL PROJECT ID	
						SR 61	LEON	448868-1-52-01	
DRAINAGE STRUCTURES									35

**Preliminary, Subject to Change
Phase II Submittal, April 21, 2023**

THE OFFICIAL RECORD OF THIS SHEET IS THE ELECTRONIC FILE DIGITALLY SIGNED AND SEALED UNDER RULE 61G15-23.004, F.A.C.

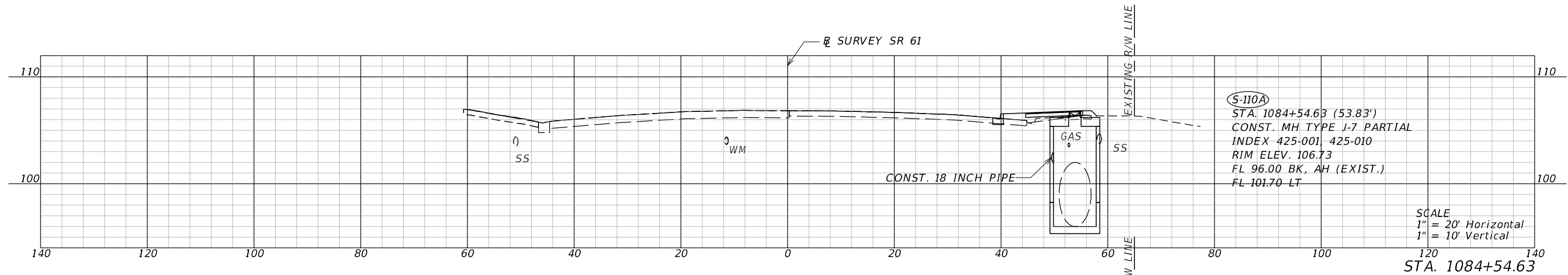
4/20/2023 7:30:57 PM SHU66190
c:\pwworking\hmm\transportation\shu66190\dms41169\DRXSRD01.dgn



REVISIONS		ENGINEER OF RECORD		STATE OF FLORIDA DEPARTMENT OF TRANSPORTATION			SHEET NO.
DATE	DESCRIPTION	DATE	DESCRIPTION	ROAD NO.	COUNTY	FINANCIAL PROJECT ID	
				SR 61	LEON	448868-1-52-01	36
Preliminary, Subject to Change Phase II Submittal, April 21, 2023				DANIEL P. SHULL, P.E. LICENSE NUMBER: 86494 MOTT MACDONALD FLORIDA, LLC. 220 WEST GARDEN STREET, SUITE 700 PENSACOLA, FLORIDA 32502			

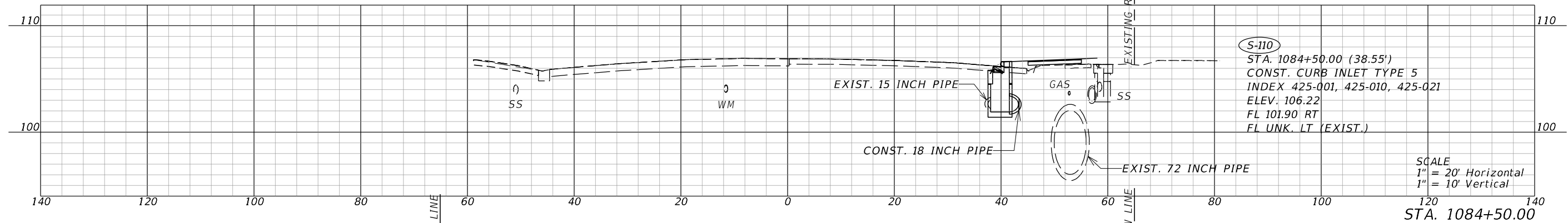
DRAINAGE STRUCTURES

THE OFFICIAL RECORD OF THIS SHEET IS THE ELECTRONIC FILE DIGITALLY SIGNED AND SEALED UNDER RULE 61G15-23.004, F.A.C.



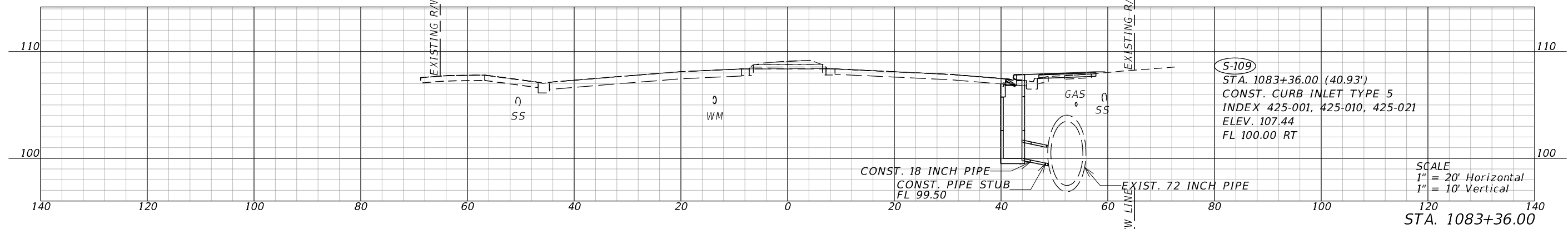
S-110A
 STA. 1084+54.63 (53.83')
 CONST. MH TYPE J-7 PARTIAL
 INDEX 425-001, 425-010
 RIM ELEV. 106.73
 FL 96.00 BK, AH (EXIST.)
 FL 101.70 LT

SCALE
 1" = 20' Horizontal
 1" = 10' Vertical



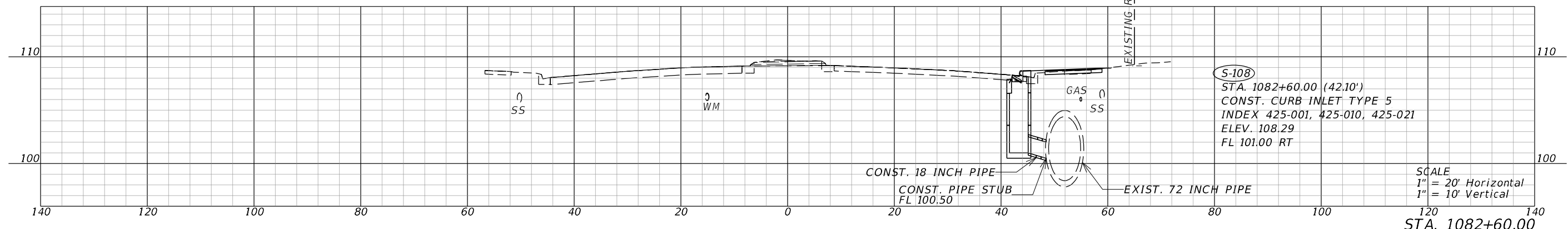
S-110
 STA. 1084+50.00 (38.55')
 CONST. CURB INLET TYPE 5
 INDEX 425-001, 425-010, 425-021
 ELEV. 106.22
 FL 101.90 RT
 FL UNK. LT (EXIST.)

SCALE
 1" = 20' Horizontal
 1" = 10' Vertical



S-109
 STA. 1083+36.00 (40.93')
 CONST. CURB INLET TYPE 5
 INDEX 425-001, 425-010, 425-021
 ELEV. 107.44
 FL 100.00 RT

SCALE
 1" = 20' Horizontal
 1" = 10' Vertical



S-108
 STA. 1082+60.00 (42.10')
 CONST. CURB INLET TYPE 5
 INDEX 425-001, 425-010, 425-021
 ELEV. 108.29
 FL 101.00 RT

SCALE
 1" = 20' Horizontal
 1" = 10' Vertical

4/20/2023 7:31:21 PM SHU66190 c:\pwworking\hmm\transportation\shu66190\dms41169\DRXSRD01.dgn

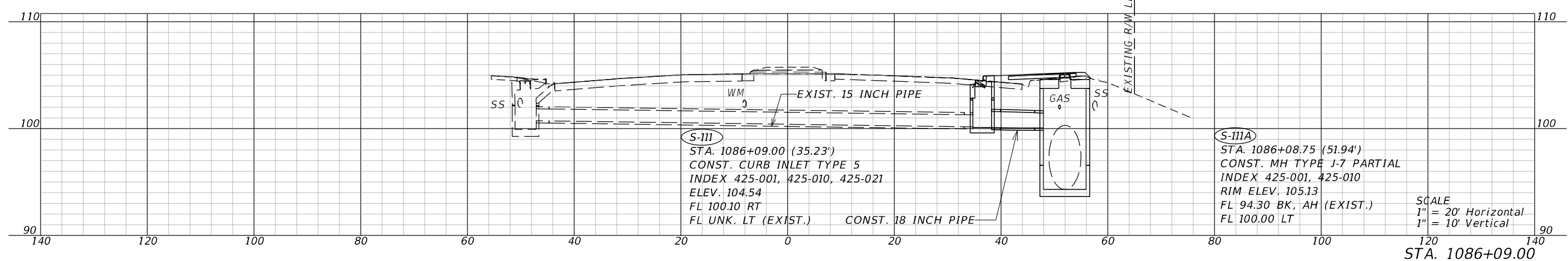
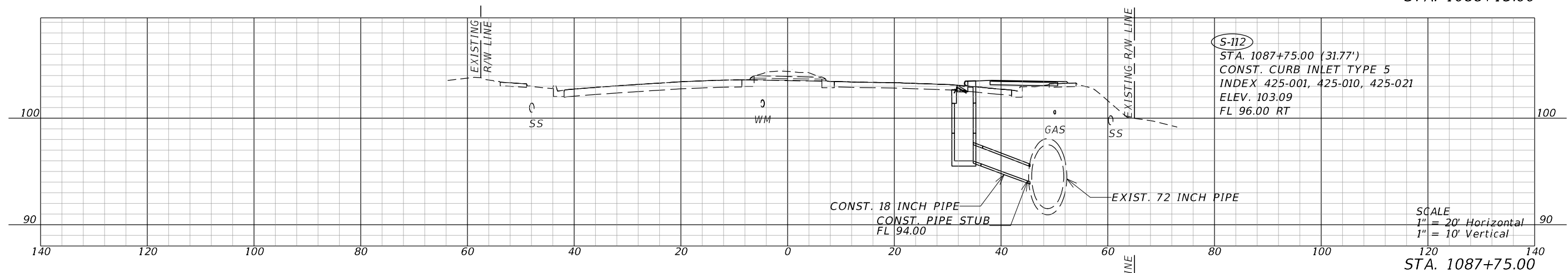
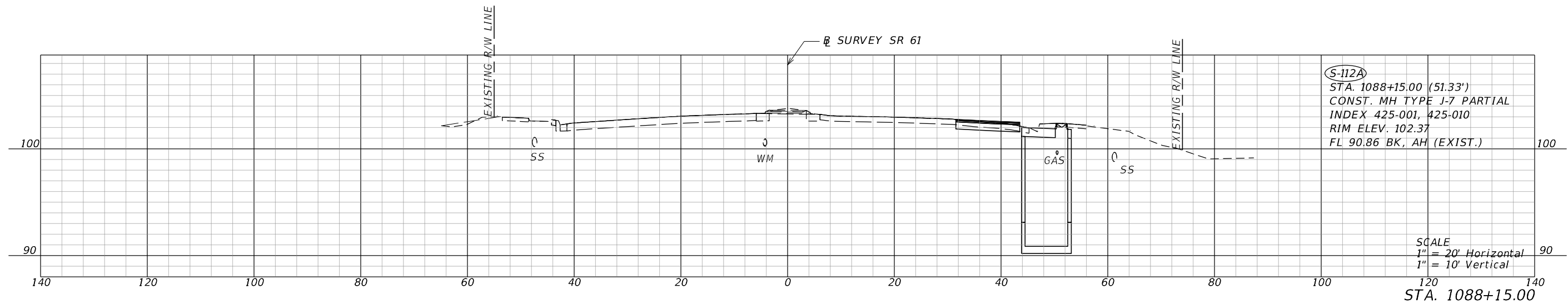
REVISIONS				ENGINEER OF RECORD			STATE OF FLORIDA DEPARTMENT OF TRANSPORTATION			SHEET NO.
DATE	DESCRIPTION	DATE	DESCRIPTION	DANIEL P. SHULL, P.E. LICENSE NUMBER: 86494 MOTT MACDONALD FLORIDA, LLC. 220 WEST GARDEN STREET, SUITE 700 PENSACOLA, FLORIDA 32502			ROAD NO.	COUNTY	FINANCIAL PROJECT ID	
							SR 61	LEON	448868-1-52-01	

**Preliminary, Subject to Change
 Phase II Submittal, April 21, 2023**

DRAINAGE STRUCTURES

37

THE OFFICIAL RECORD OF THIS SHEET IS THE ELECTRONIC FILE DIGITALLY SIGNED AND SEALED UNDER RULE 61G15-23.004, F.A.C.



REVISIONS				ENGINEER OF RECORD			STATE OF FLORIDA DEPARTMENT OF TRANSPORTATION			SHEET NO.
DATE	DESCRIPTION	DATE	DESCRIPTION	DANIEL P. SHULL, P.E. LICENSE NUMBER: 86494 MOTT MACDONALD FLORIDA, LLC. 220 WEST GARDEN STREET, SUITE 700 PENSACOLA, FLORIDA 32502			ROAD NO.	COUNTY	FINANCIAL PROJECT ID	
							SR 61	LEON	448868-1-52-01	

**Preliminary, Subject to Change
 Phase II Submittal, April 21, 2023**

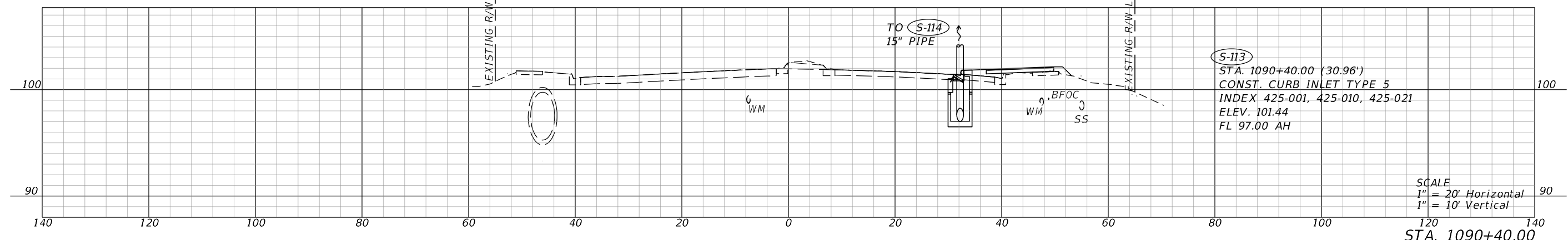
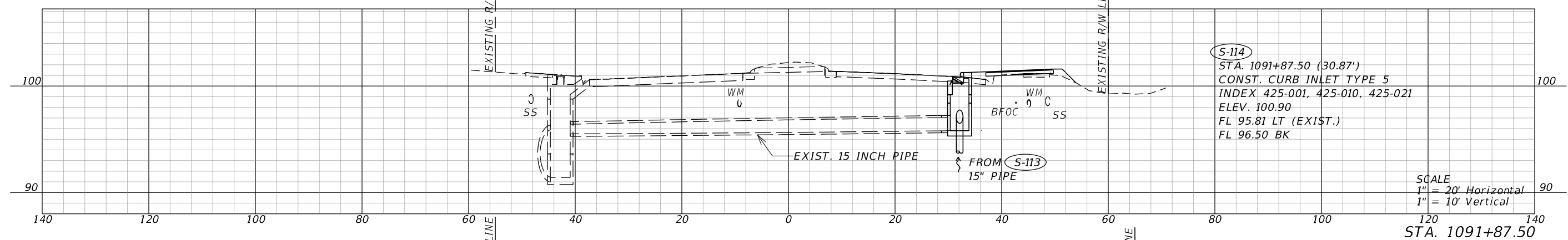
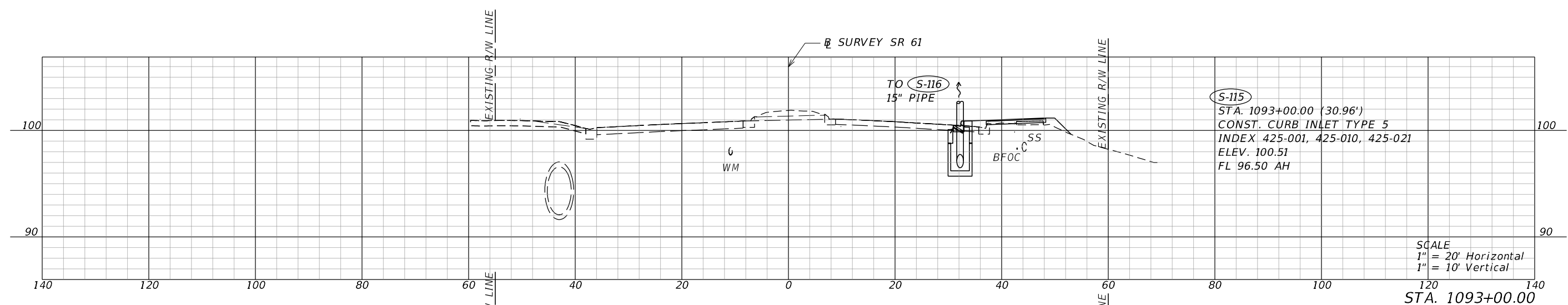
DRAINAGE STRUCTURES

38

4/20/2023 7:31:41 PM SHU06190 c:\pwworking\hmm\transportation\shu06190\dms41169\DRXSRD01.dgn

THE OFFICIAL RECORD OF THIS SHEET IS THE ELECTRONIC FILE DIGITALLY SIGNED AND SEALED UNDER RULE 61G15-23.004, F.A.C.

4/20/2023 7:32:01 PM SHU66190
c:\pwworking\hmm\transportation\shu66190\dms41169\DRXSRD01.dgn



SCALE
1" = 20' Horizontal
1" = 10' Vertical
STA. 1093+00.00

SCALE
1" = 20' Horizontal
1" = 10' Vertical
STA. 1091+87.50

SCALE
1" = 20' Horizontal
1" = 10' Vertical
STA. 1090+40.00

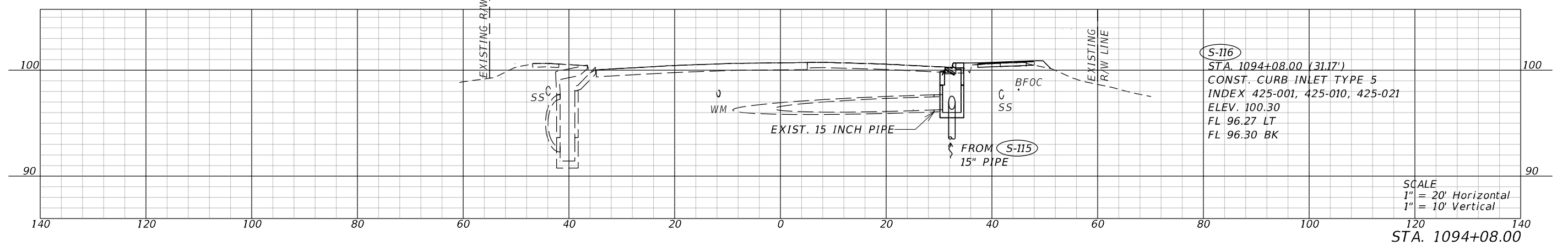
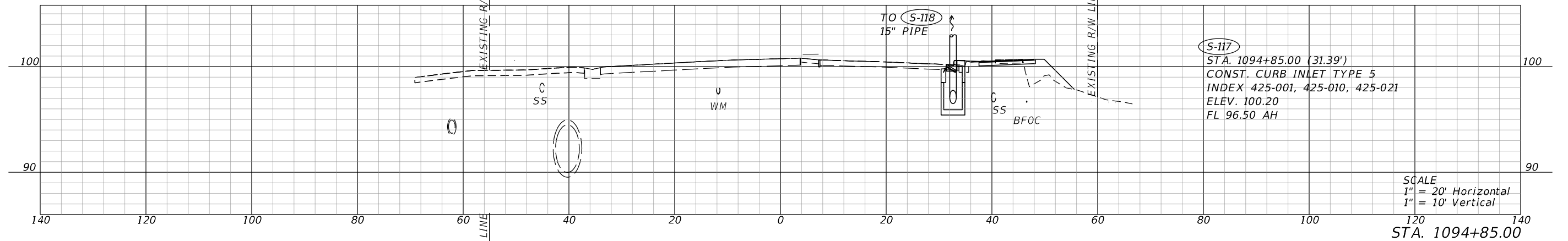
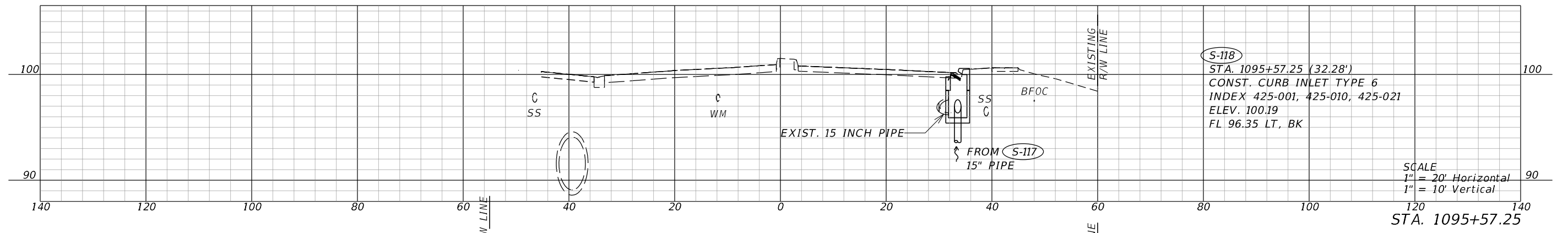
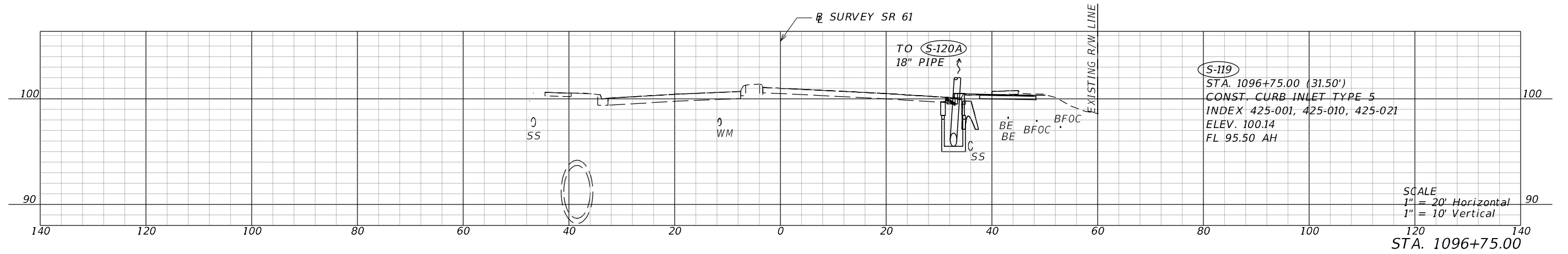
S-115
STA. 1093+00.00 (30.96')
CONST. CURB INLET TYPE 5
INDEX 425-001, 425-010, 425-021
ELEV. 100.51
FL 96.50 AH

S-114
STA. 1091+87.50 (30.87')
CONST. CURB INLET TYPE 5
INDEX 425-001, 425-010, 425-021
ELEV. 100.90
FL 95.81 LT (EXIST.)
FL 96.50 BK

S-113
STA. 1090+40.00 (30.96')
CONST. CURB INLET TYPE 5
INDEX 425-001, 425-010, 425-021
ELEV. 101.44
FL 97.00 AH

REVISIONS				ENGINEER OF RECORD		STATE OF FLORIDA DEPARTMENT OF TRANSPORTATION			DRAINAGE STRUCTURES	SHEET NO. 39
DATE	DESCRIPTION	DATE	DESCRIPTION	DANIEL P. SHULL, P.E. LICENSE NUMBER: 86494 MOTT MACDONALD FLORIDA, LLC. 220 WEST GARDEN STREET, SUITE 700 PENSACOLA, FLORIDA 32502		ROAD NO.	COUNTY	FINANCIAL PROJECT ID		
	Preliminary, Subject to Change Phase II Submittal, April 21, 2023			SR 61	LEON	448868-1-52-01				

THE OFFICIAL RECORD OF THIS SHEET IS THE ELECTRONIC FILE DIGITALLY SIGNED AND SEALED UNDER RULE 61G15-23.004, F.A.C.



4/20/2023 7:32:19 PM SHU66190 c:\pwworking\hmm\transportation\shu66190\dms41169\DRXSRD01.dgn

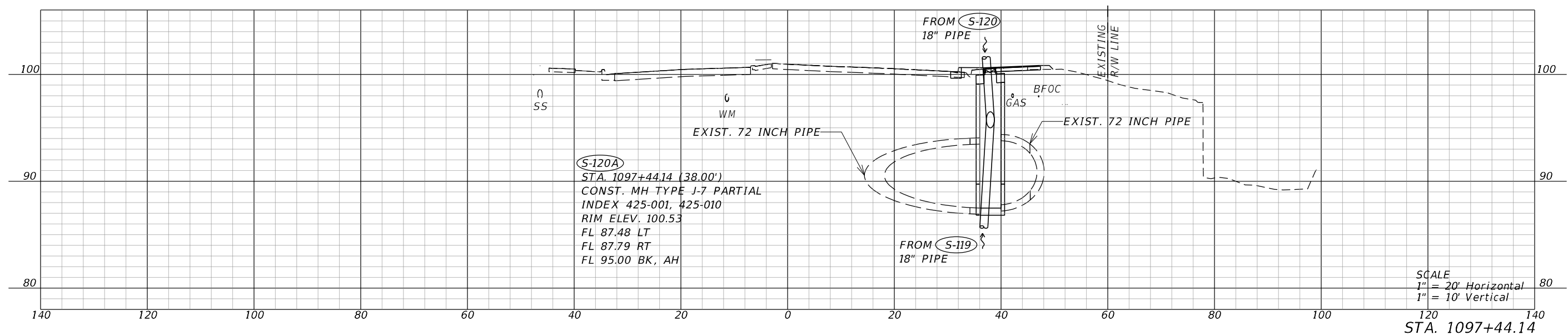
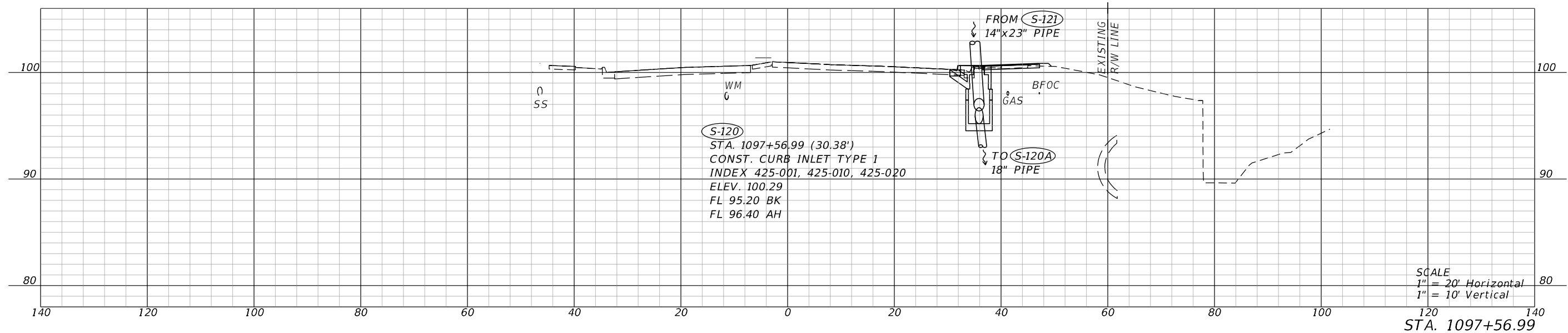
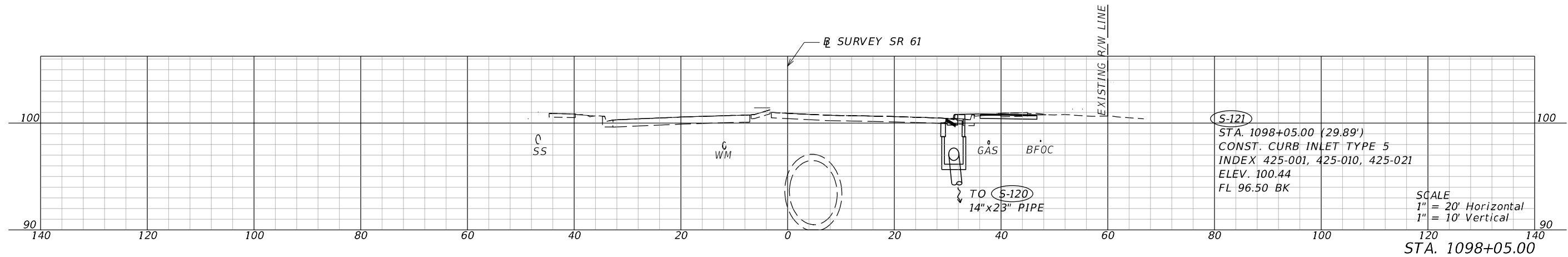
REVISIONS				ENGINEER OF RECORD		STATE OF FLORIDA DEPARTMENT OF TRANSPORTATION			SHEET NO.
DATE	DESCRIPTION	DATE	DESCRIPTION	DANIEL P. SHULL, P.E. LICENSE NUMBER: 86494 MOTT MACDONALD FLORIDA, LLC. 220 WEST GARDEN STREET, SUITE 700 PENSACOLA, FLORIDA 32502		ROAD NO.	COUNTY	FINANCIAL PROJECT ID	
						SR 61	LEON	448868-1-52-01	

**Preliminary, Subject to Change
Phase II Submittal, April 21, 2023**

DRAINAGE STRUCTURES

40

THE OFFICIAL RECORD OF THIS SHEET IS THE ELECTRONIC FILE DIGITALLY SIGNED AND SEALED UNDER RULE 61G15-23.004, F.A.C.



4/20/2023 7:32:39 PM SHU66190 c:\pwworking\hmm\transportation\shu66190\dms41169\DRXSRD01.dgn

REVISIONS		DESCRIPTION	
DATE	DESCRIPTION	DATE	DESCRIPTION
	Preliminary, Subject to Change Phase II Submittal, April 21, 2023		

ENGINEER OF RECORD
 DANIEL P. SHULL, P.E.
 LICENSE NUMBER: 86494
 MOTT MACDONALD FLORIDA, LLC.
 220 WEST GARDEN STREET, SUITE 700
 PENSACOLA, FLORIDA 32502

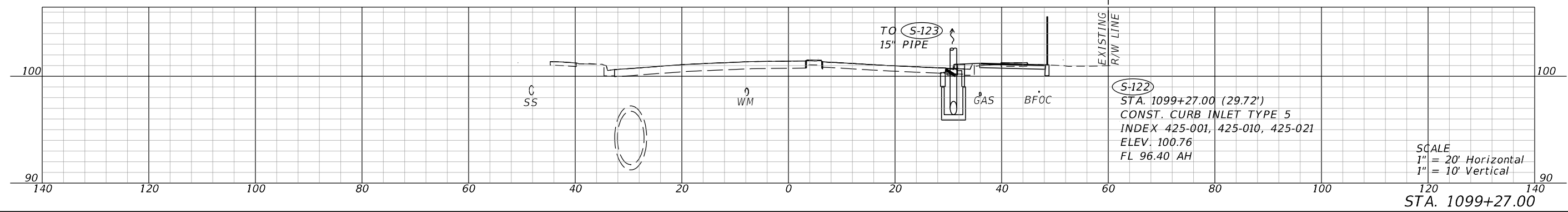
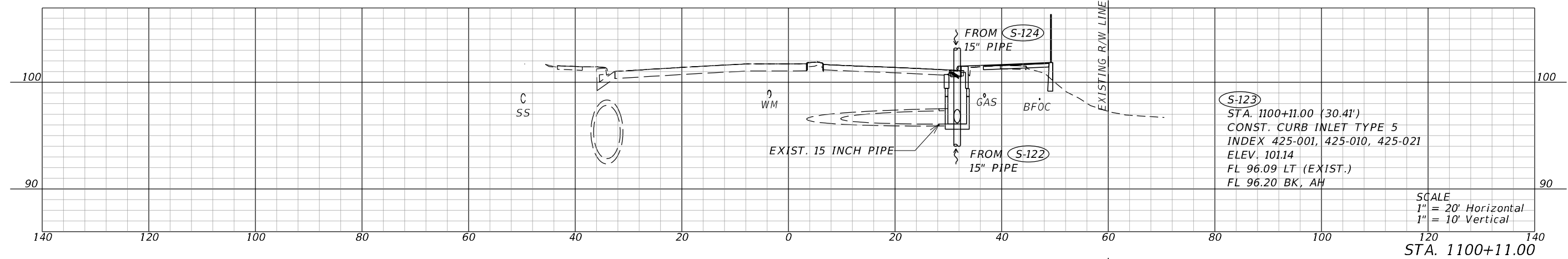
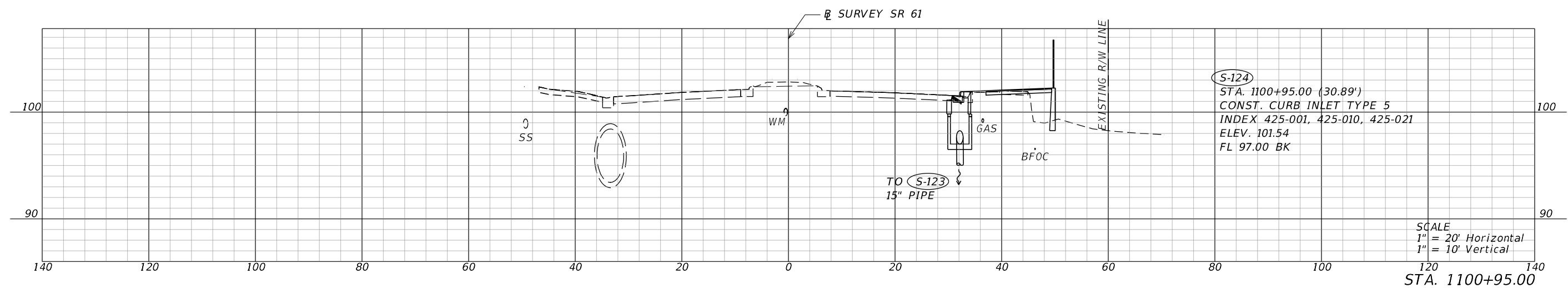
STATE OF FLORIDA DEPARTMENT OF TRANSPORTATION		
ROAD NO.	COUNTY	FINANCIAL PROJECT ID
SR 61	LEON	448868-1-52-01

DRAINAGE STRUCTURES

SHEET NO.
41

THE OFFICIAL RECORD OF THIS SHEET IS THE ELECTRONIC FILE DIGITALLY SIGNED AND SEALED UNDER RULE 61G15-23.004, F.A.C.

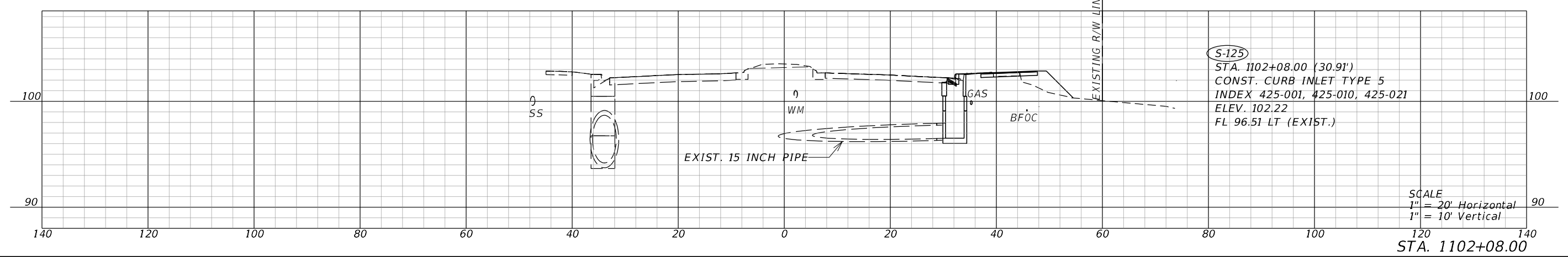
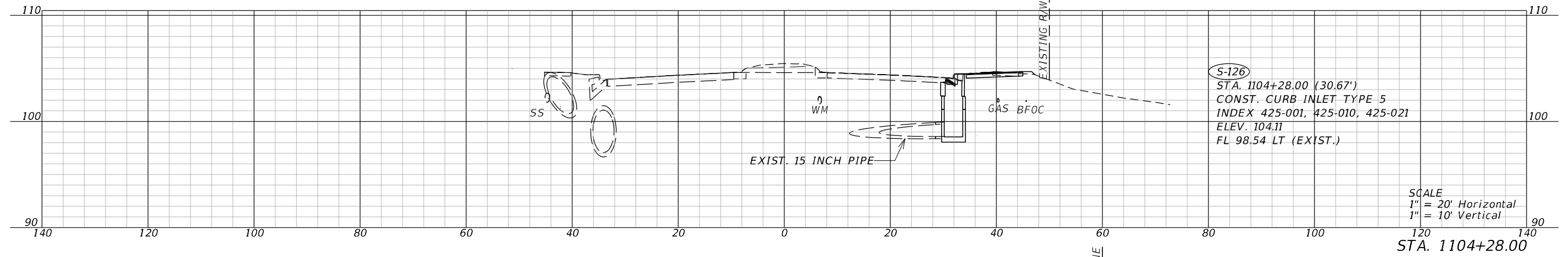
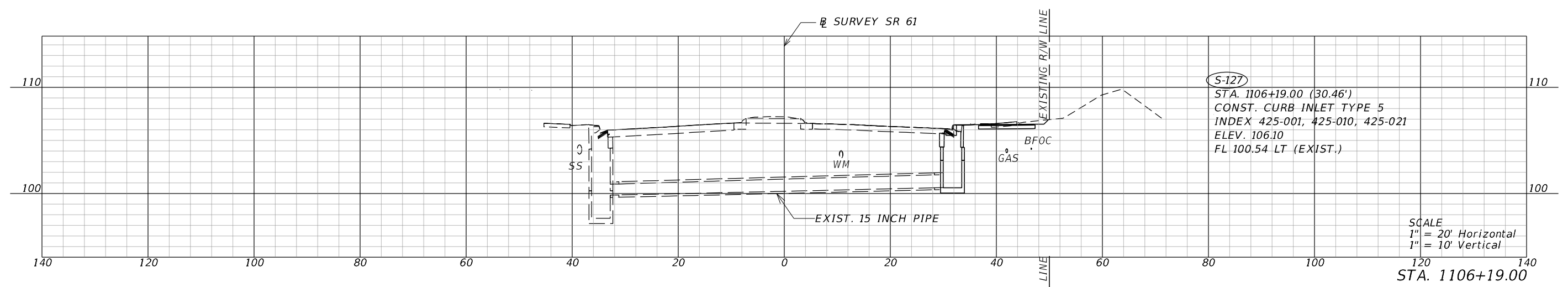
4/20/2023 8:24:39 PM SHU66190
c:\pwworking\hmm\transportation\shu66190\dms41169\DRXSRD01.dgn



REVISIONS				ENGINEER OF RECORD		STATE OF FLORIDA DEPARTMENT OF TRANSPORTATION			DRAINAGE STRUCTURES	SHEET NO. 42	
DATE	DESCRIPTION	DATE	DESCRIPTION				ROAD NO.	COUNTY			FINANCIAL PROJECT ID
	Preliminary, Subject to Change Phase II Submittal, April 21, 2023			DANIEL P. SHULL, P.E. LICENSE NUMBER: 86494 MOTT MACDONALD FLORIDA, LLC. 220 WEST GARDEN STREET, SUITE 700 PENSACOLA, FLORIDA 32502			SR 61	LEON			448868-1-52-01

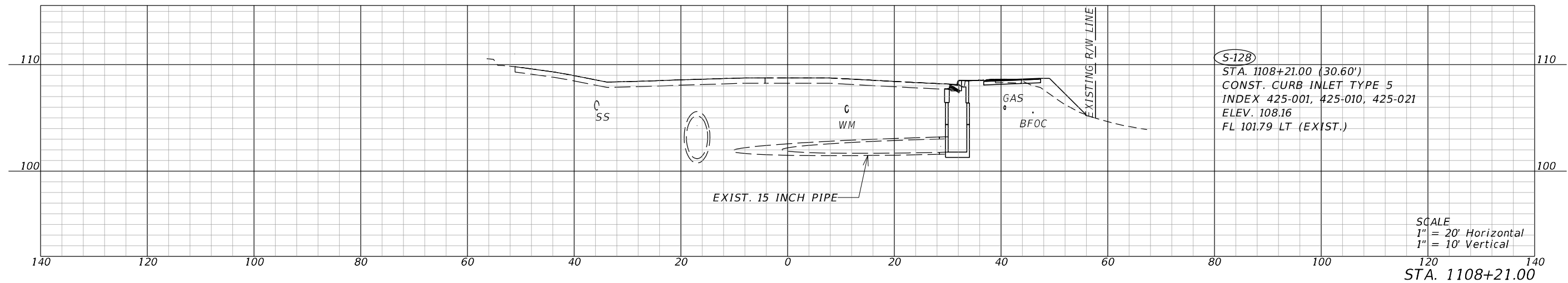
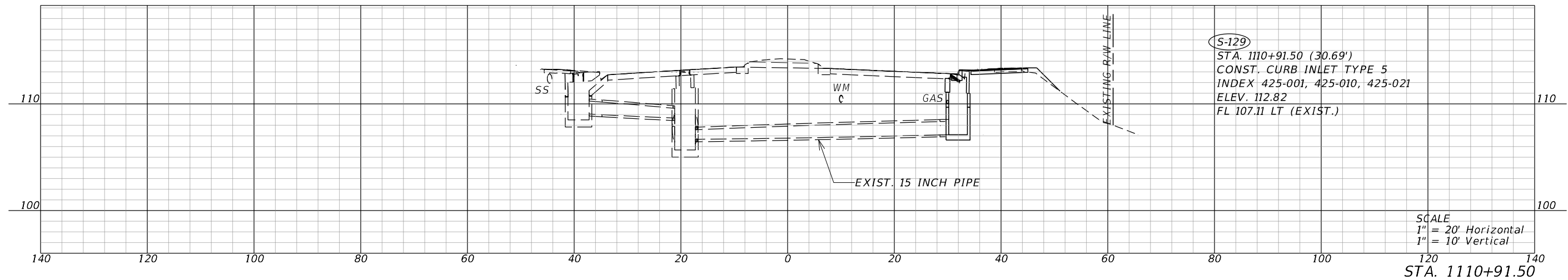
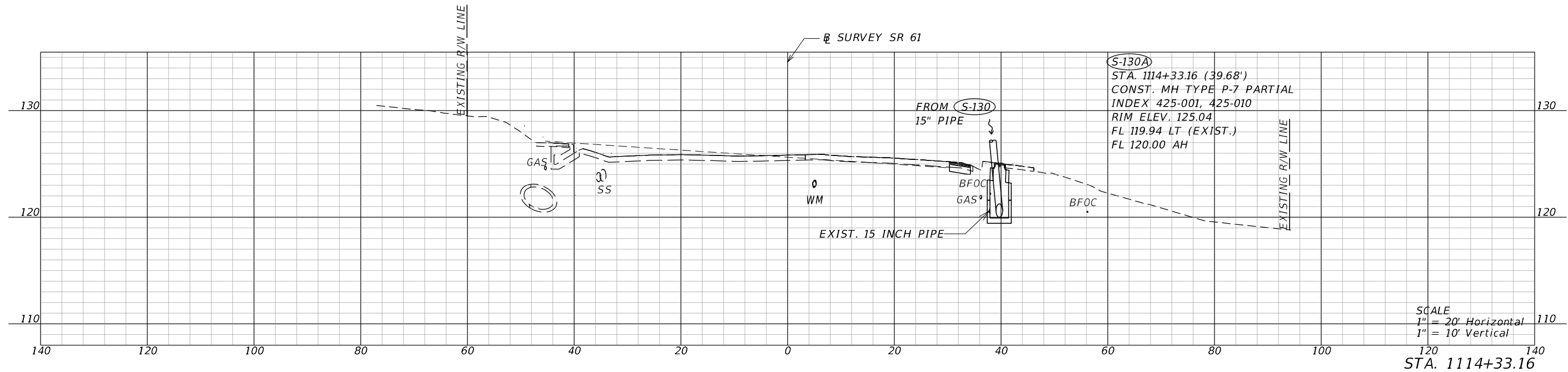
THE OFFICIAL RECORD OF THIS SHEET IS THE ELECTRONIC FILE DIGITALLY SIGNED AND SEALED UNDER RULE 61G15-23.004, F.A.C.

4/20/2023 7:33:22 PM SHU66190
c:\pwworking\hmm\transportation\shu66190\dms41169\DRXSRD01.dgn



REVISIONS				ENGINEER OF RECORD			STATE OF FLORIDA DEPARTMENT OF TRANSPORTATION			SHEET NO.
DATE	DESCRIPTION	DATE	DESCRIPTION	DANIEL P. SHULL, P.E. LICENSE NUMBER: 86494 MOTT MACDONALD FLORIDA, LLC. 220 WEST GARDEN STREET, SUITE 700 PENSACOLA, FLORIDA 32502			ROAD NO.	COUNTY	FINANCIAL PROJECT ID	
							SR 61	LEON	448868-1-52-01	
<p style="color: red; font-weight: bold;">Preliminary, Subject to Change Phase II Submittal, April 21, 2023</p>										

THE OFFICIAL RECORD OF THIS SHEET IS THE ELECTRONIC FILE DIGITALLY SIGNED AND SEALED UNDER RULE 61G15-23.004, F.A.C.



4/20/2023 7:33:42 PM SHU66190 c:\pwworking\hmm\transportation\shu66190\dms41169\DRXSRD01.dgn

REVISIONS				ENGINEER OF RECORD		STATE OF FLORIDA DEPARTMENT OF TRANSPORTATION			SHEET NO.
DATE	DESCRIPTION	DATE	DESCRIPTION	DANIEL P. SHULL, P.E. LICENSE NUMBER: 86494 MOTT MACDONALD FLORIDA, LLC. 220 WEST GARDEN STREET, SUITE 700 PENSACOLA, FLORIDA 32502		ROAD NO.	COUNTY	FINANCIAL PROJECT ID	
						SR 61	LEON	448868-1-52-01	

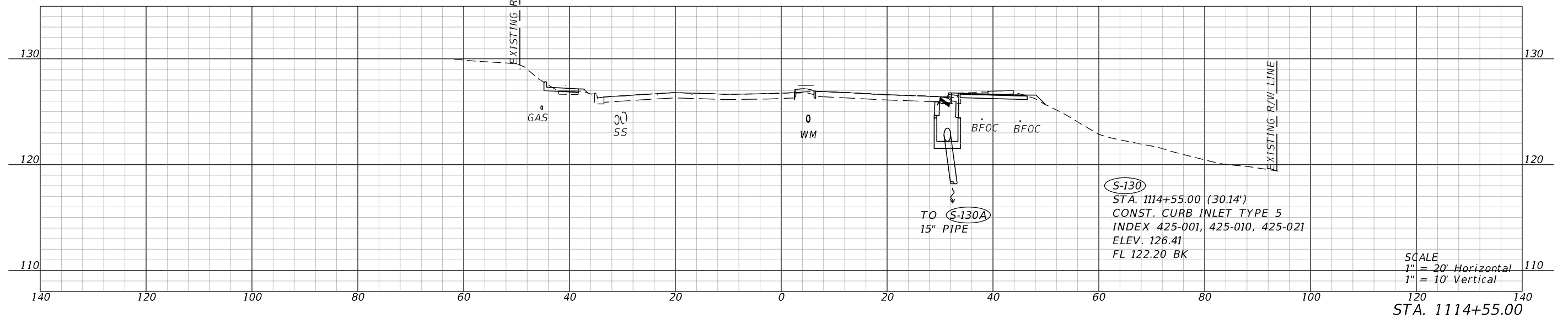
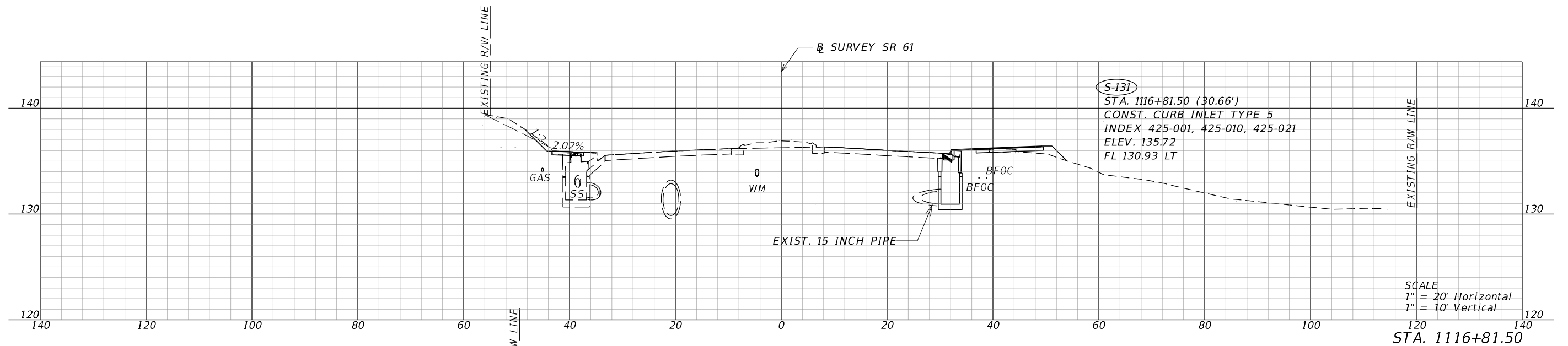
**Preliminary, Subject to Change
Phase II Submittal, April 21, 2023**

DRAINAGE STRUCTURES

44

THE OFFICIAL RECORD OF THIS SHEET IS THE ELECTRONIC FILE DIGITALLY SIGNED AND SEALED UNDER RULE 61G15-23.004, F.A.C.

4/20/2023 7:33:59 PM SHU66190
c:\pwworking\hmm\transportation\shu66190\dms41169\DRXSRD01.dgn



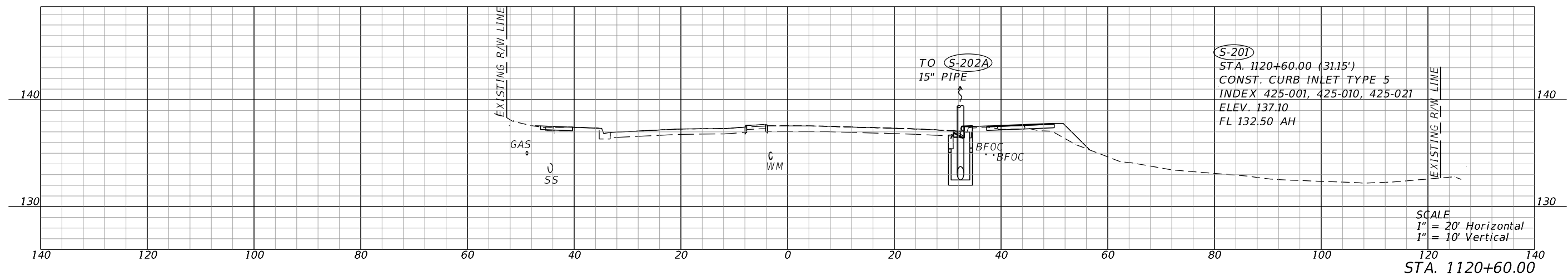
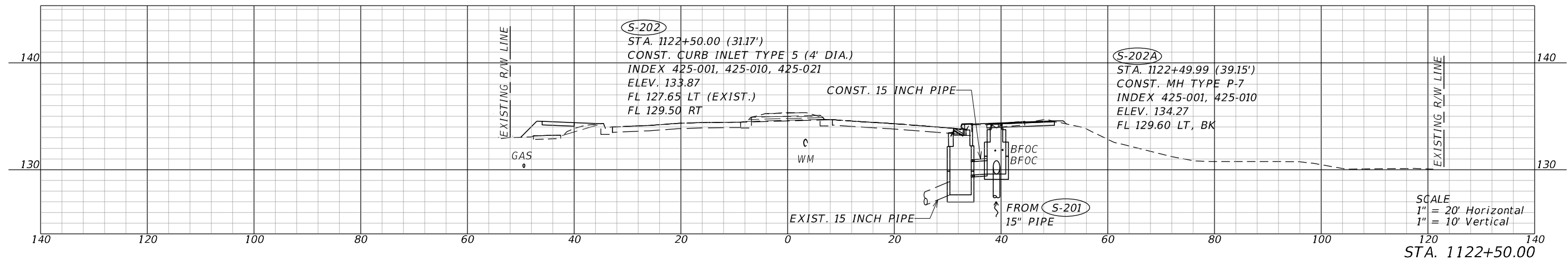
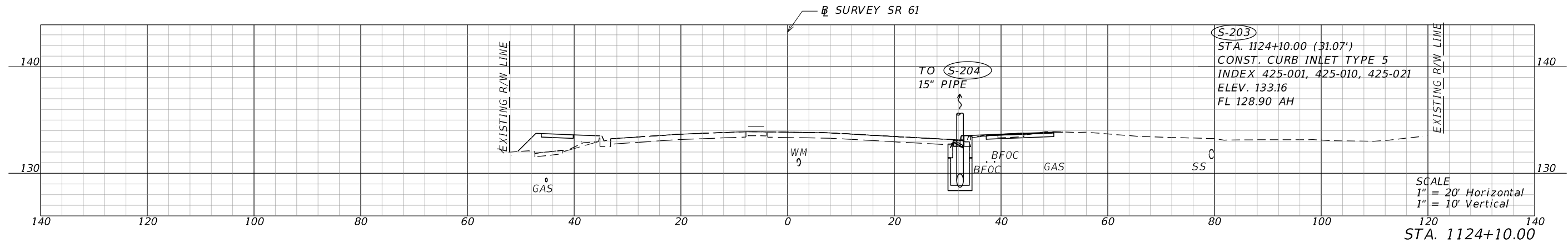
SCALE
1" = 20' Horizontal
1" = 10' Vertical
STA. 1116+81.50

SCALE
1" = 20' Horizontal
1" = 10' Vertical
STA. 1114+55.00

REVISIONS		ENGINEER OF RECORD		STATE OF FLORIDA DEPARTMENT OF TRANSPORTATION			SHEET NO.
DATE	DESCRIPTION	DATE	DESCRIPTION	ROAD NO.	COUNTY	FINANCIAL PROJECT ID	
	Preliminary, Subject to Change Phase II Submittal, April 21, 2023		DANIEL P. SHULL, P.E. LICENSE NUMBER: 86494 MOTT MACDONALD FLORIDA, LLC. 220 WEST GARDEN STREET, SUITE 700 PENSACOLA, FLORIDA 32502	SR 61	LEON	448868-1-52-01	45

DRAINAGE STRUCTURES

THE OFFICIAL RECORD OF THIS SHEET IS THE ELECTRONIC FILE DIGITALLY SIGNED AND SEALED UNDER RULE 61G15-23.004, F.A.C.



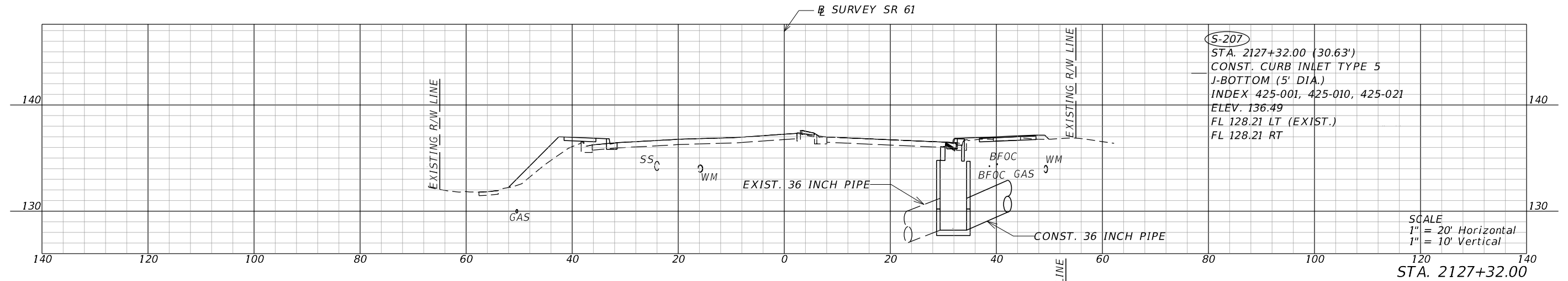
4/20/2023 7:35:21 PM SHU66190 c:\pwworking\hmm\transportation\shu66190\dms41169\DRXSRD02.dgn

REVISIONS				ENGINEER OF RECORD			STATE OF FLORIDA DEPARTMENT OF TRANSPORTATION			SHEET NO.
DATE	DESCRIPTION	DATE	DESCRIPTION	DANIEL P. SHULL, P.E. LICENSE NUMBER: 86494 MOTT MACDONALD FLORIDA, LLC. 220 WEST GARDEN STREET, SUITE 700 PENSACOLA, FLORIDA 32502			ROAD NO.	COUNTY	FINANCIAL PROJECT ID	
							SR 61	LEON	448868-1-52-01	
DRAINAGE STRUCTURES										46

**Preliminary, Subject to Change
 Phase II Submittal, April 21, 2023**

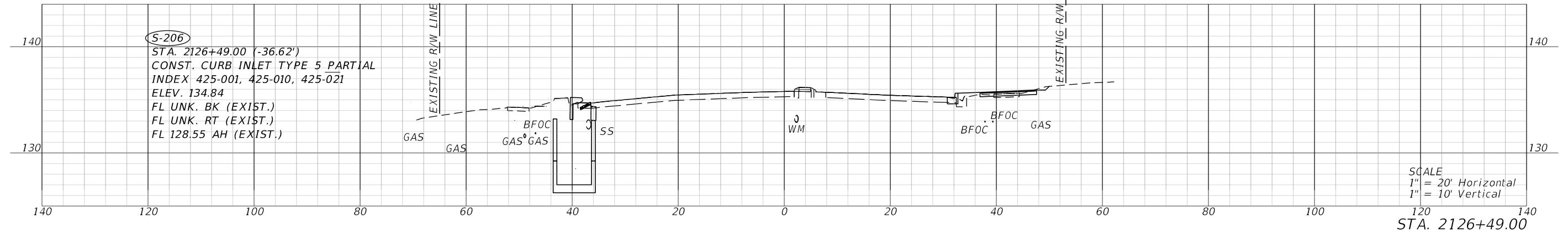
THE OFFICIAL RECORD OF THIS SHEET IS THE ELECTRONIC FILE DIGITALLY SIGNED AND SEALED UNDER RULE 61G15-23.004, F.A.C.

4/20/2023 7:35:54 PM SHU66190
 c:\pwworking\hmm\transportation\shu66190\dms41169\DRXSRD02.dgn



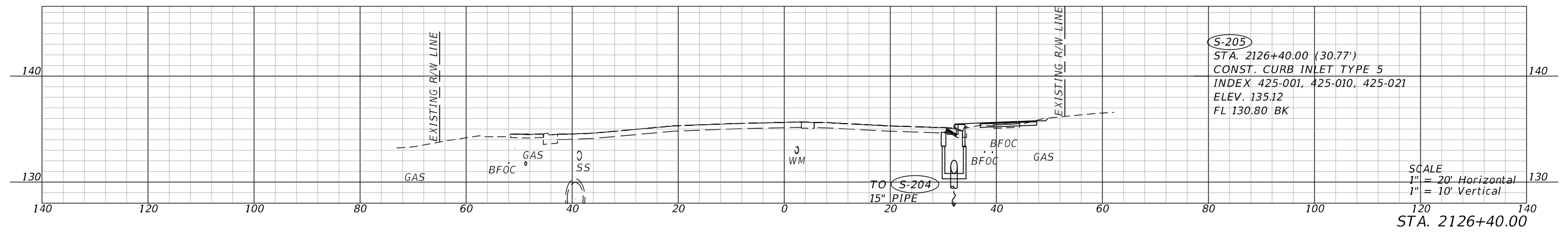
S-207
 STA. 2127+32.00 (30.63')
 CONST. CURB INLET TYPE 5
 J-BOTTOM (5' DIA.)
 INDEX 425-001, 425-010, 425-021
 ELEV. 136.49
 FL 128.21 LT (EXIST.)
 FL 128.21 RT

SCALE
 1" = 20' Horizontal
 1" = 10' Vertical
 STA. 2127+32.00



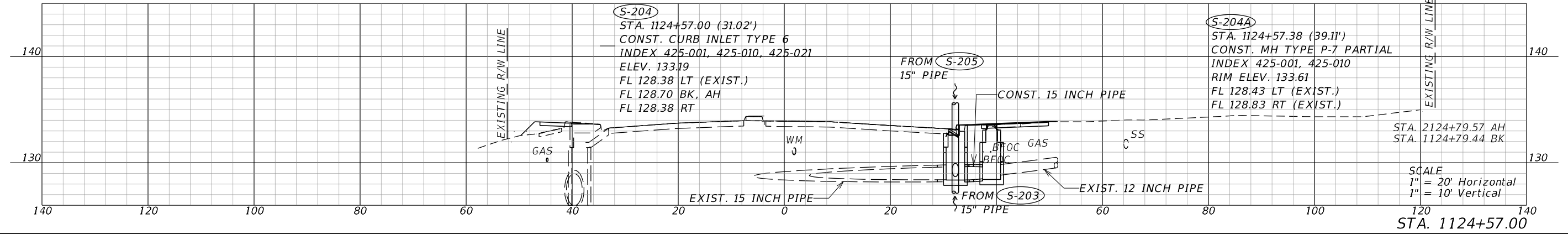
S-206
 STA. 2126+49.00 (-36.62')
 CONST. CURB INLET TYPE 5 PARTIAL
 INDEX 425-001, 425-010, 425-021
 ELEV. 134.84
 FL UNK. BK (EXIST.)
 FL UNK. RT (EXIST.)
 FL 128.55 AH (EXIST.)

SCALE
 1" = 20' Horizontal
 1" = 10' Vertical
 STA. 2126+49.00



S-205
 STA. 2126+40.00 (30.77')
 CONST. CURB INLET TYPE 5
 INDEX 425-001, 425-010, 425-021
 ELEV. 135.12
 FL 130.80 BK

SCALE
 1" = 20' Horizontal
 1" = 10' Vertical
 STA. 2126+40.00



S-204
 STA. 1124+57.00 (31.02')
 CONST. CURB INLET TYPE 6
 INDEX 425-001, 425-010, 425-021
 ELEV. 133.19
 FL 128.38 LT (EXIST.)
 FL 128.70 BK, AH
 FL 128.38 RT

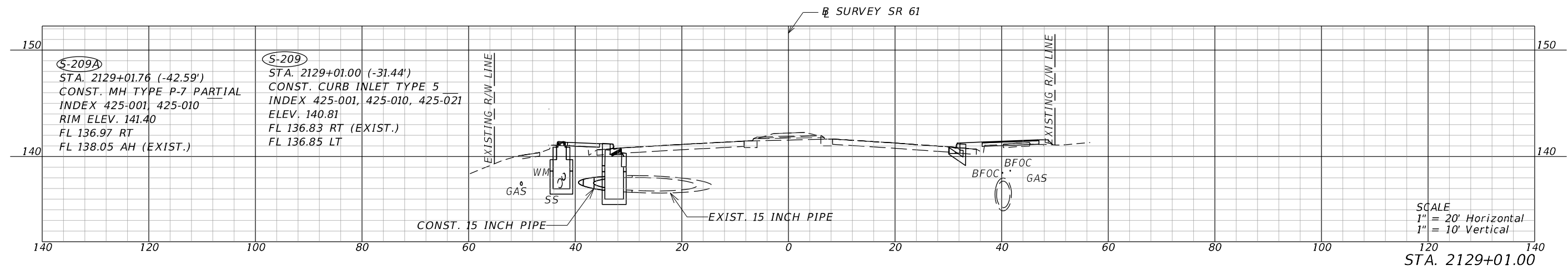
S-204A
 STA. 1124+57.38 (39.11')
 CONST. MH TYPE P-7 PARTIAL
 INDEX 425-001, 425-010
 RIM ELEV. 133.61
 FL 128.43 LT (EXIST.)
 FL 128.83 RT (EXIST.)

STA. 2124+79.57 AH
 STA. 1124+79.44 BK
 SCALE
 1" = 20' Horizontal
 1" = 10' Vertical
 STA. 1124+57.00

REVISIONS		ENGINEER OF RECORD		STATE OF FLORIDA DEPARTMENT OF TRANSPORTATION			SHEET NO.
DATE	DESCRIPTION	DATE	DESCRIPTION	ROAD NO.	COUNTY	FINANCIAL PROJECT ID	
				SR 61	LEON	448868-1-52-01	47
Preliminary, Subject to Change Phase II Submittal, April 21, 2023				DANIEL P. SHULL, P.E. LICENSE NUMBER: 86494 MOTT MACDONALD FLORIDA, LLC. 220 WEST GARDEN STREET, SUITE 700 PENSACOLA, FLORIDA 32502			

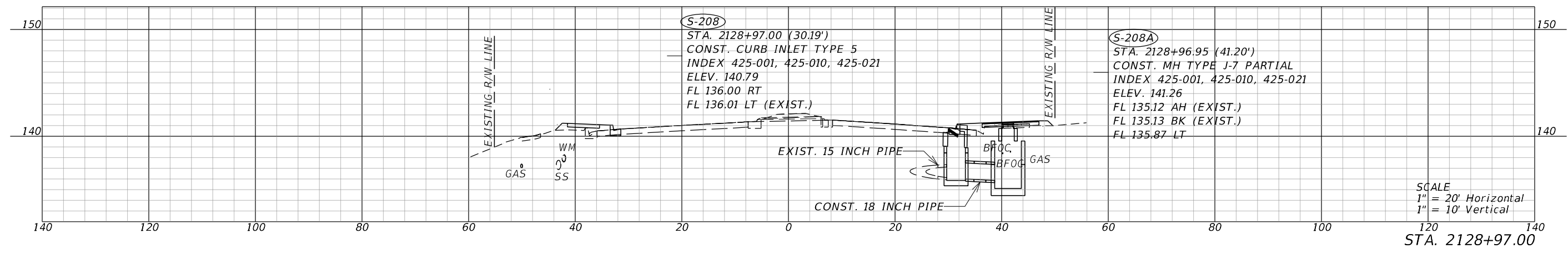
THE OFFICIAL RECORD OF THIS SHEET IS THE ELECTRONIC FILE DIGITALLY SIGNED AND SEALED UNDER RULE 61G15-23.004, F.A.C.

4/20/2023 8:33:33 PM SHU66190
c:\pwworking\hmm\transportation\shu66190\dms41169\DRXSRD02.dgn



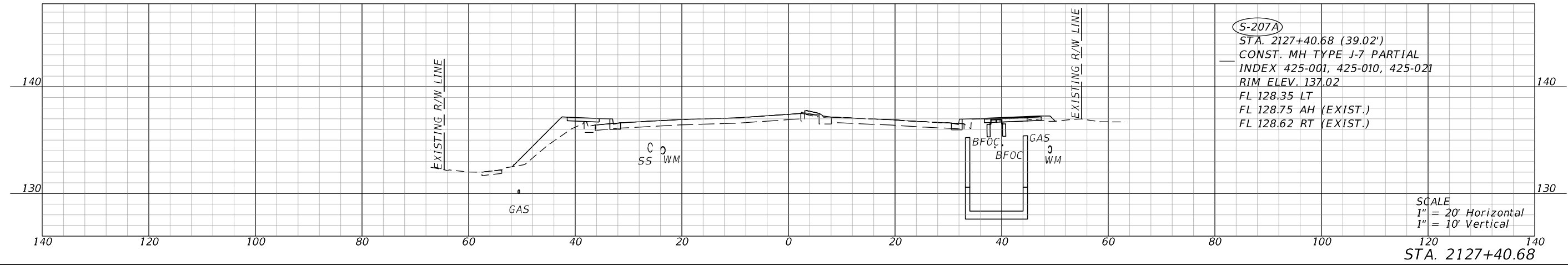
SCALE
1" = 20' Horizontal
1" = 10' Vertical

STA. 2129+01.00



SCALE
1" = 20' Horizontal
1" = 10' Vertical

STA. 2128+97.00

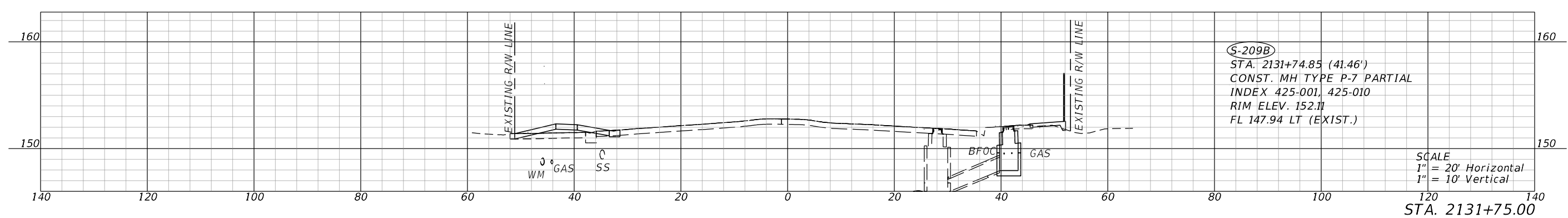
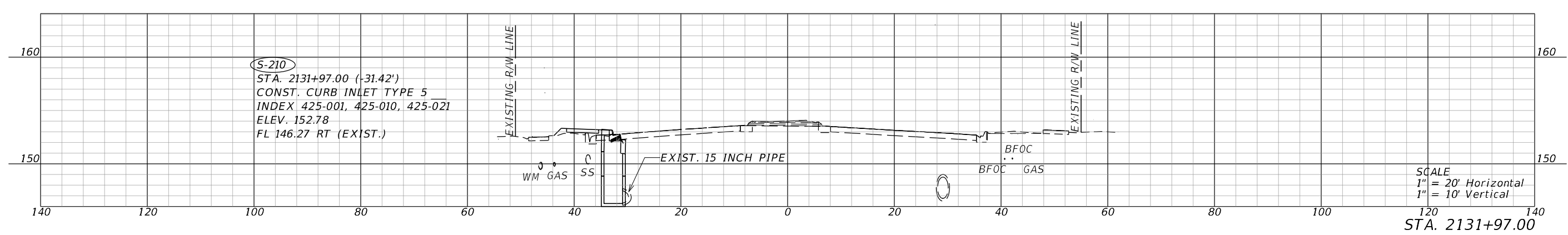
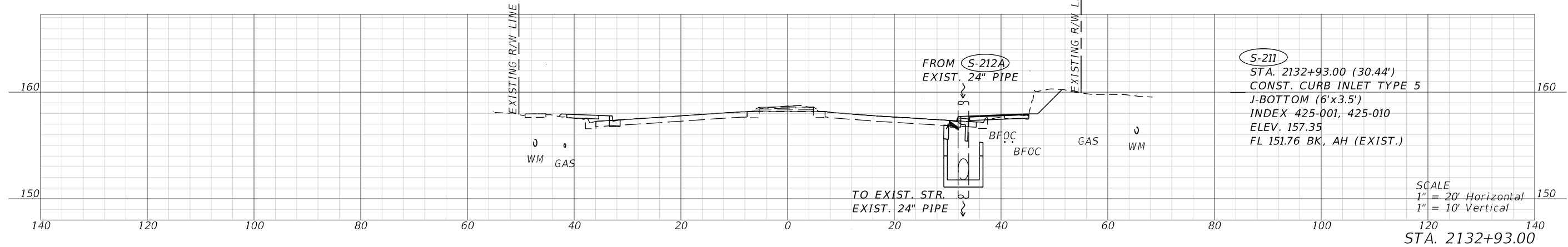
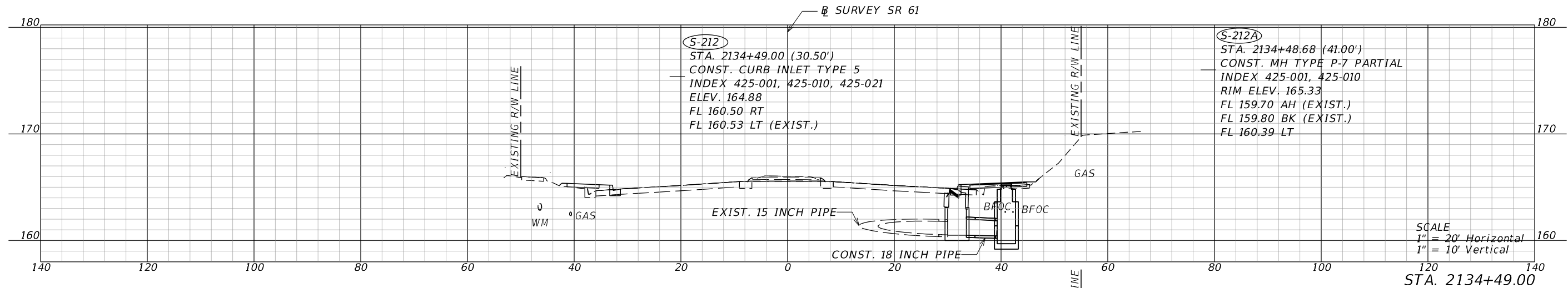


SCALE
1" = 20' Horizontal
1" = 10' Vertical

STA. 2127+40.68

REVISIONS				ENGINEER OF RECORD		STATE OF FLORIDA DEPARTMENT OF TRANSPORTATION			SHEET NO.	
DATE	DESCRIPTION	DATE	DESCRIPTION				ROAD NO.	COUNTY		FINANCIAL PROJECT ID
				DANIEL P. SHULL, P.E. LICENSE NUMBER: 86494 MOTT MACDONALD FLORIDA, LLC. 220 WEST GARDEN STREET, SUITE 700 PENSACOLA, FLORIDA 32502						
<p style="color: red; font-weight: bold; font-size: 1.2em;">Preliminary, Subject to Change Phase II Submittal, April 21, 2023</p>							DRAINAGE STRUCTURES			48

THE OFFICIAL RECORD OF THIS SHEET IS THE ELECTRONIC FILE DIGITALLY SIGNED AND SEALED UNDER RULE 61G15-23.004, F.A.C.

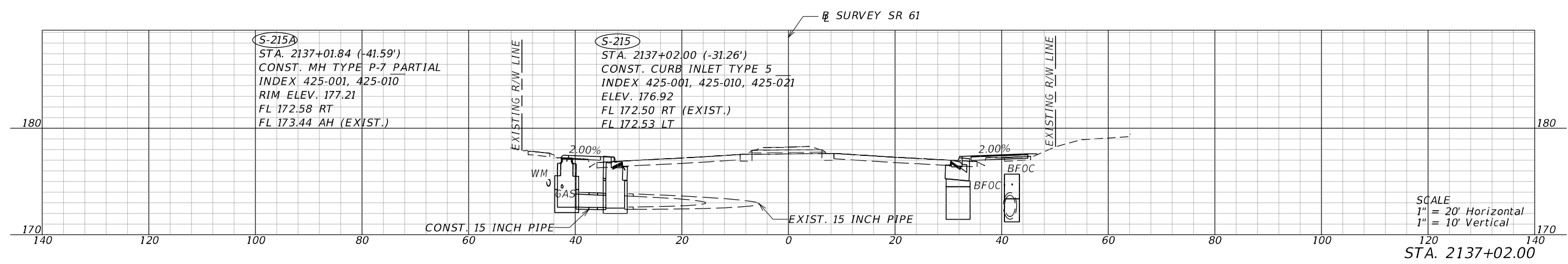


REVISIONS		ENGINEER OF RECORD		STATE OF FLORIDA DEPARTMENT OF TRANSPORTATION			SHEET NO.
DATE	DESCRIPTION	DATE	DESCRIPTION	ROAD NO.	COUNTY	FINANCIAL PROJECT ID	
				SR 61	LEON	448868-1-52-01	49
Preliminary, Subject to Change Phase II Submittal, April 21, 2023				DRAINAGE STRUCTURES			

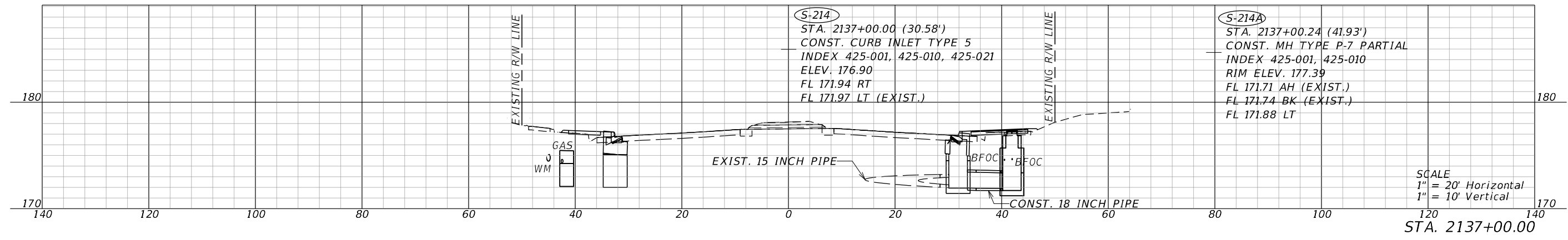
4/20/2023 7:36:37 PM SHU66190
 c:\pwworking\hmm\transportation\shu66190\dms41169\DRXSRD02.dgn

THE OFFICIAL RECORD OF THIS SHEET IS THE ELECTRONIC FILE DIGITALLY SIGNED AND SEALED UNDER RULE 61G15-23.004, F.A.C.

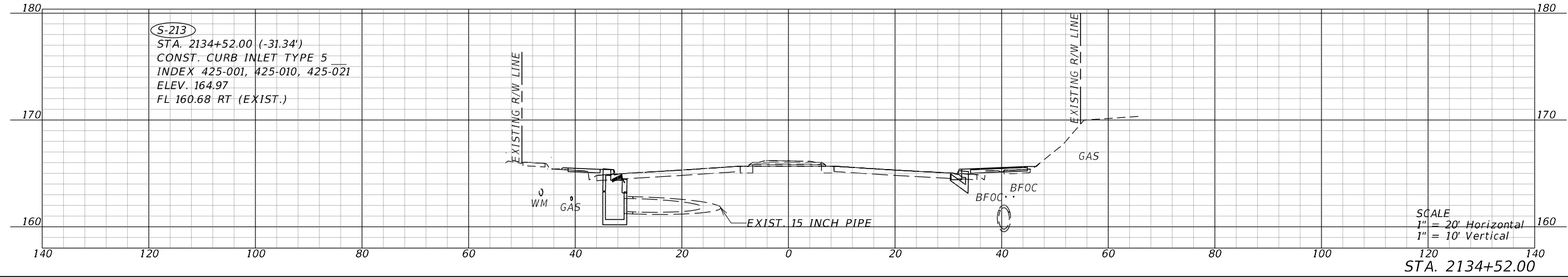
4/20/2023 7:36:59 PM SHU66190 c:\pwworking\hmm\transportation\shu66190\dms41169\DRXSRD02.dgn



SCALE
1" = 20' Horizontal
1" = 10' Vertical
STA. 2137+02.00



SCALE
1" = 20' Horizontal
1" = 10' Vertical
STA. 2137+00.00



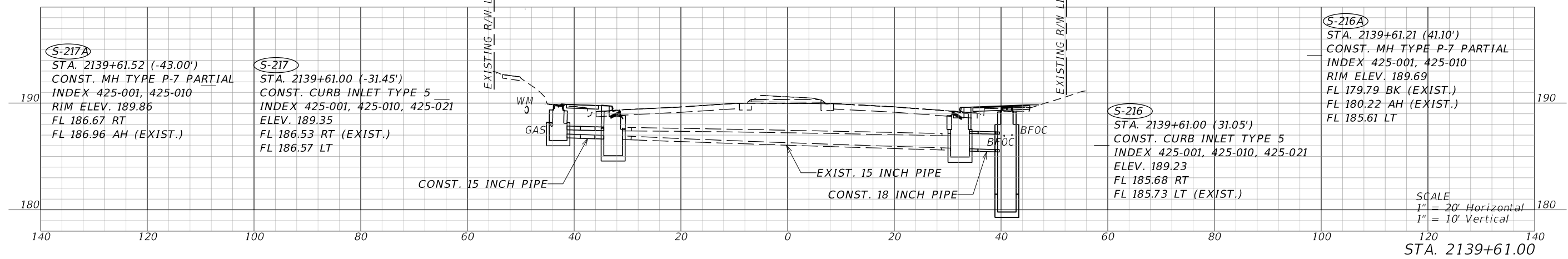
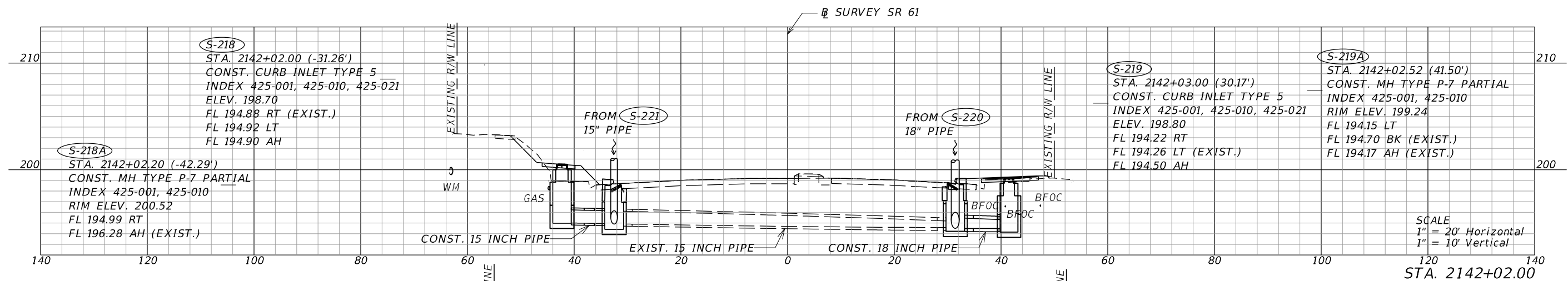
SCALE
1" = 20' Horizontal
1" = 10' Vertical
STA. 2134+52.00

REVISIONS				ENGINEER OF RECORD			STATE OF FLORIDA DEPARTMENT OF TRANSPORTATION			SHEET NO.
DATE	DESCRIPTION	DATE	DESCRIPTION				ROAD NO.	COUNTY	FINANCIAL PROJECT ID	
	Preliminary, Subject to Change Phase II Submittal, April 21, 2023			DANIEL P. SHULL, P.E. LICENSE NUMBER: 86494 MOTT MACDONALD FLORIDA, LLC. 220 WEST GARDEN STREET, SUITE 700 PENSACOLA, FLORIDA 32502			SR 61	LEON	448868-1-52-01	

DRAINAGE STRUCTURES

THE OFFICIAL RECORD OF THIS SHEET IS THE ELECTRONIC FILE DIGITALLY SIGNED AND SEALED UNDER RULE 61G15-23.004, F.A.C.

4/20/2023 7:37:19 PM SHU66190
 c:\pwworking\hmm\transportation\shu66190\dms41169\DRXSRD02.dgn



SCALE
 1" = 20' Horizontal
 1" = 10' Vertical

SCALE
 1" = 20' Horizontal
 1" = 10' Vertical

REVISIONS				ENGINEER OF RECORD			STATE OF FLORIDA DEPARTMENT OF TRANSPORTATION			SHEET NO.
DATE	DESCRIPTION	DATE	DESCRIPTION	DANIEL P. SHULL, P.E. LICENSE NUMBER: 86494 MOTT MACDONALD FLORIDA, LLC. 220 WEST GARDEN STREET, SUITE 700 PENSACOLA, FLORIDA 32502			ROAD NO.	COUNTY	FINANCIAL PROJECT ID	
							SR 61	LEON	448868-1-52-01	

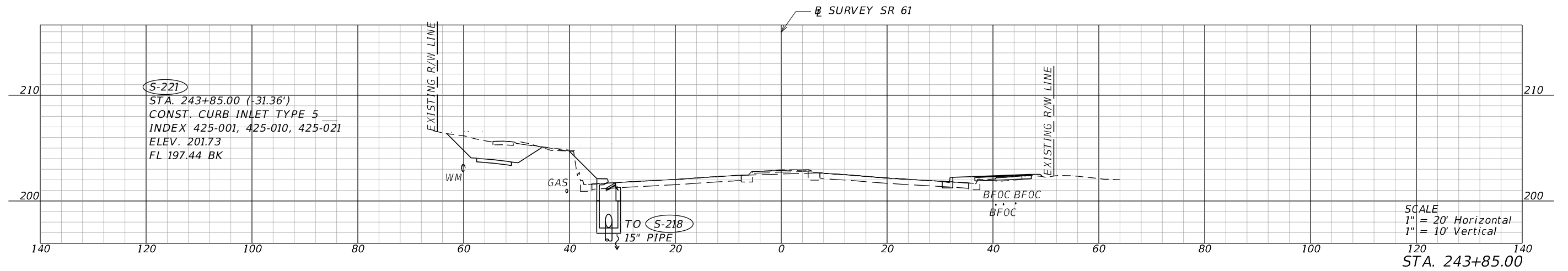
**Preliminary, Subject to Change
 Phase II Submittal, April 21, 2023**

DRAINAGE STRUCTURES

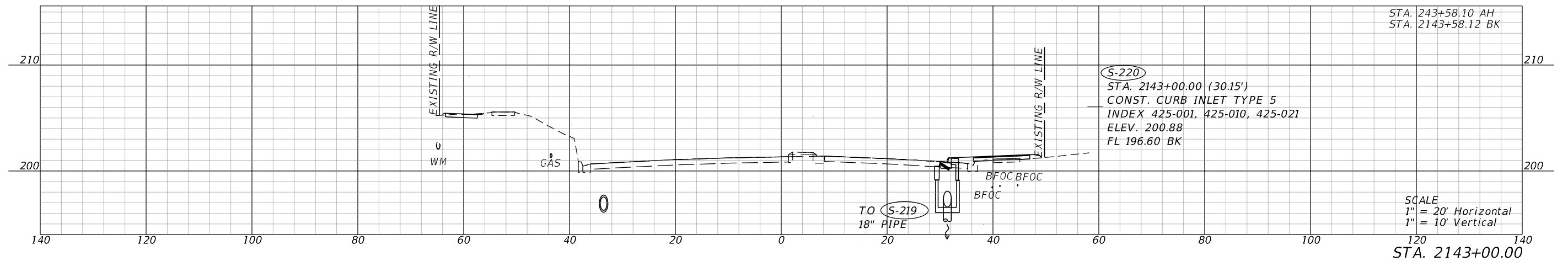
51

THE OFFICIAL RECORD OF THIS SHEET IS THE ELECTRONIC FILE DIGITALLY SIGNED AND SEALED UNDER RULE 61G15-23.004, F.A.C.

4/20/2023 7:37:38 PM SHU66190
c:\pwworking\hmm\transportation\shu66190\dms41169\DRXSRD02.dgn



SCALE
1" = 20' Horizontal
1" = 10' Vertical
STA. 243+85.00



STA. 243+58.10 AH
STA. 2143+58.12 BK

SCALE
1" = 20' Horizontal
1" = 10' Vertical
STA. 2143+00.00

REVISIONS			
DATE	DESCRIPTION	DATE	DESCRIPTION
	Preliminary, Subject to Change Phase II Submittal, April 21, 2023		

ENGINEER OF RECORD
DANIEL P. SHULL, P.E.
LICENSE NUMBER: 86494
MOTT MACDONALD FLORIDA, LLC.
220 WEST GARDEN STREET, SUITE 700
PENSACOLA, FLORIDA 32502

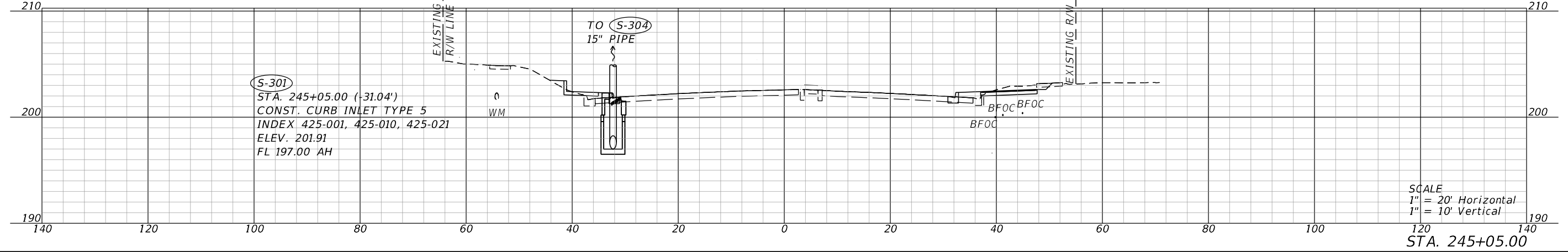
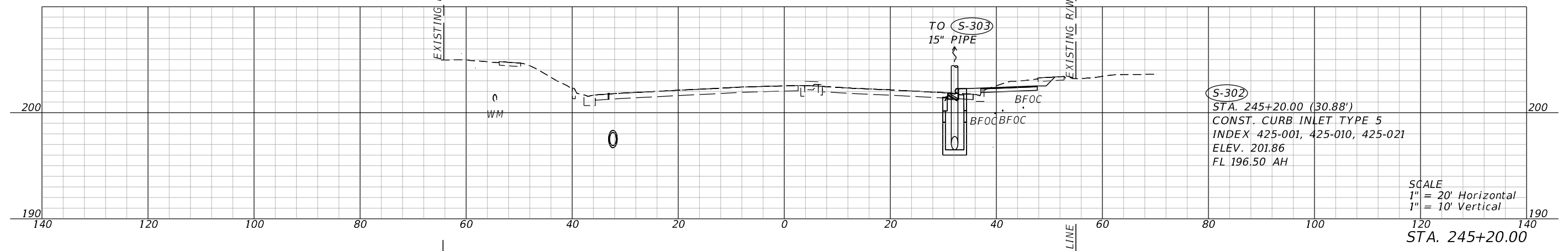
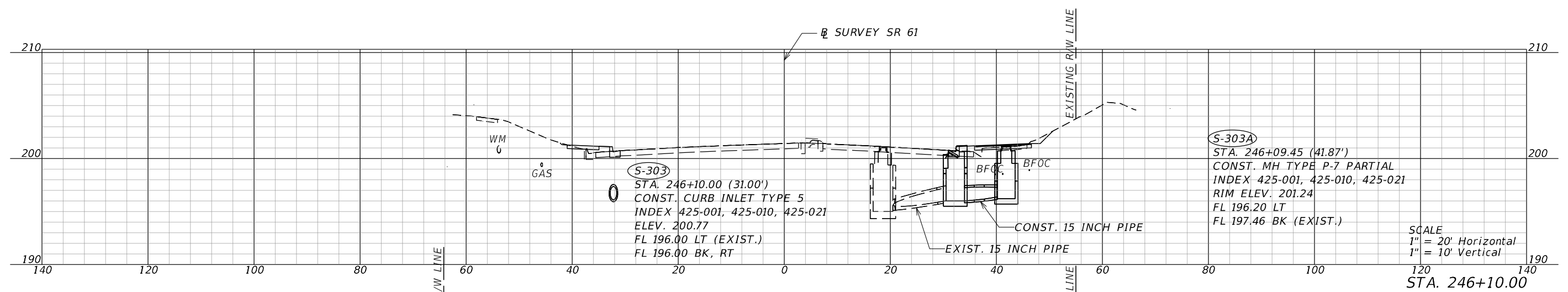
STATE OF FLORIDA DEPARTMENT OF TRANSPORTATION		
ROAD NO.	COUNTY	FINANCIAL PROJECT ID
SR 61	LEON	448868-1-52-01

DRAINAGE STRUCTURES

SHEET NO.
52

THE OFFICIAL RECORD OF THIS SHEET IS THE ELECTRONIC FILE DIGITALLY SIGNED AND SEALED UNDER RULE 61G15-23.004, F.A.C.

4/20/2023 7:46:14 PM SHU66190 c:\pwworking\hmm\transportation\shu66190\dms41169\DRXSRD03.dgn

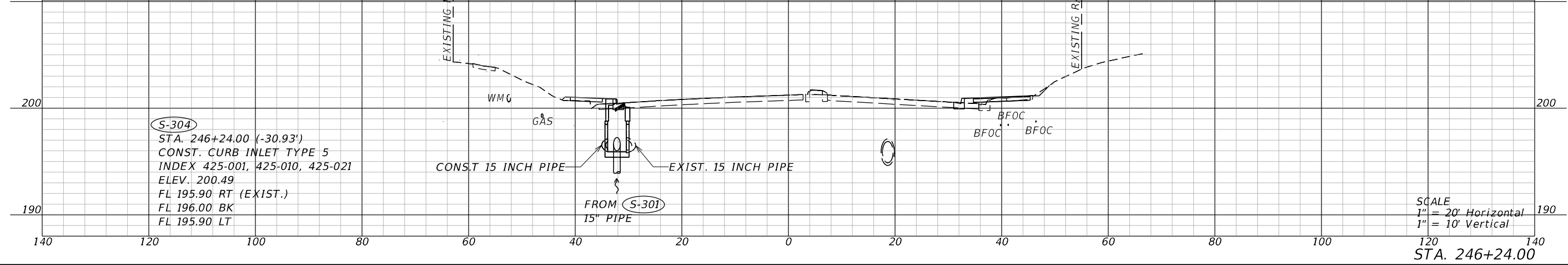
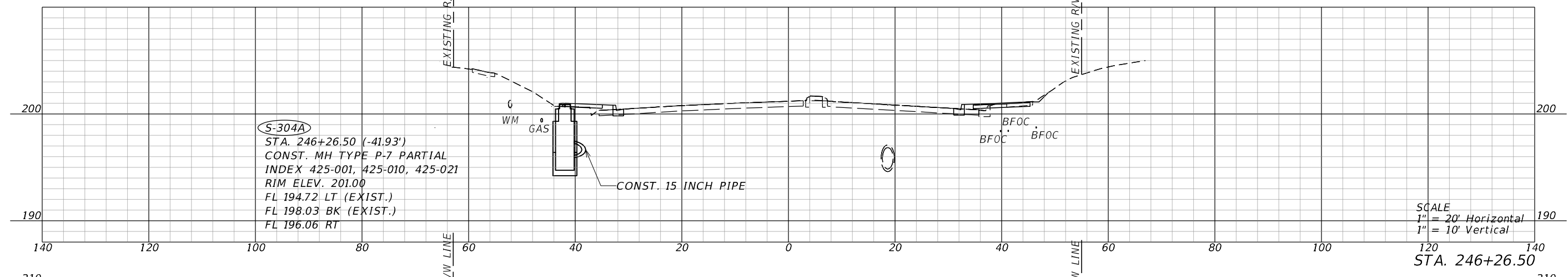
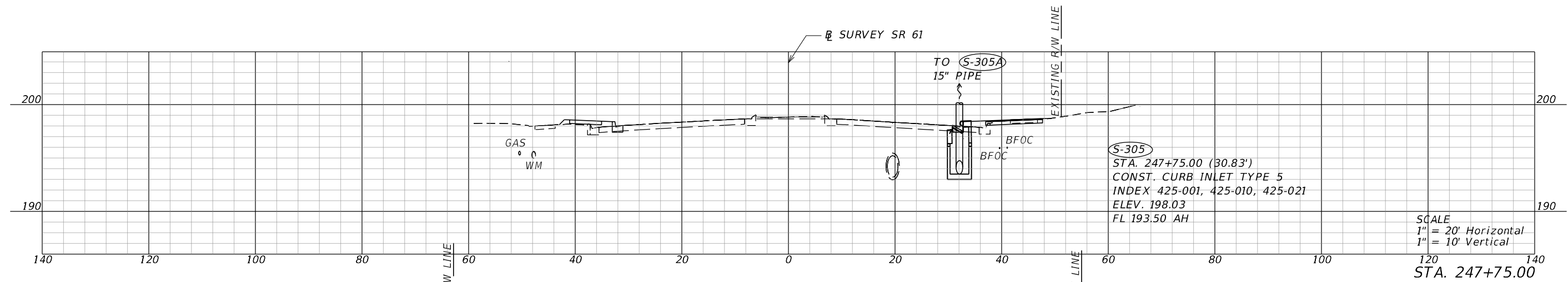


REVISIONS				ENGINEER OF RECORD		STATE OF FLORIDA DEPARTMENT OF TRANSPORTATION			DRAINAGE STRUCTURES	SHEET NO. 53	
DATE	DESCRIPTION	DATE	DESCRIPTION				ROAD NO.	COUNTY			FINANCIAL PROJECT ID
				DANIEL P. SHULL, P.E. LICENSE NUMBER: 86494 MOTT MACDONALD FLORIDA, LLC. 220 WEST GARDEN STREET, SUITE 700 PENSACOLA, FLORIDA 32502			SR 61	LEON			448868-1-52-01

Preliminary, Subject to Change
Phase II Submittal, April 21, 2023

THE OFFICIAL RECORD OF THIS SHEET IS THE ELECTRONIC FILE DIGITALLY SIGNED AND SEALED UNDER RULE 61G15-23.004, F.A.C.

4/20/2023 7:46:43 PM SHU66190 c:\pwworking\hmm\transportation\shu66190\dms41169\DRXSRD03.dgn

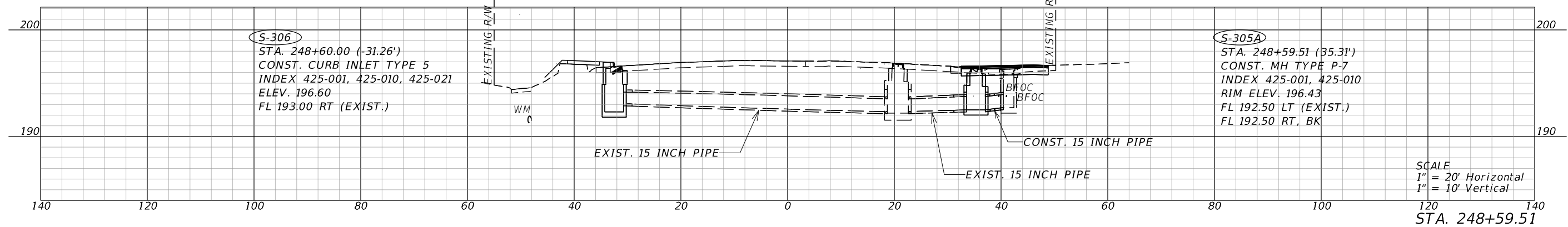
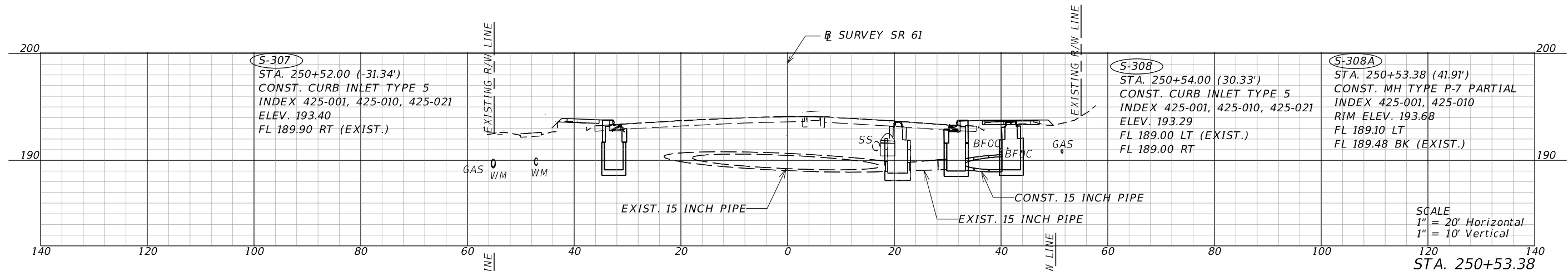


REVISIONS				ENGINEER OF RECORD		STATE OF FLORIDA DEPARTMENT OF TRANSPORTATION			DRAINAGE STRUCTURES	SHEET NO. 54
DATE	DESCRIPTION	DATE	DESCRIPTION	DANIEL P. SHULL, P.E. LICENSE NUMBER: 86494 MOTT MACDONALD FLORIDA, LLC. 220 WEST GARDEN STREET, SUITE 700 PENSACOLA, FLORIDA 32502		ROAD NO.	COUNTY	FINANCIAL PROJECT ID		
						SR 61	LEON	448868-1-52-01		

Preliminary, Subject to Change
Phase II Submittal, April 21, 2023

THE OFFICIAL RECORD OF THIS SHEET IS THE ELECTRONIC FILE DIGITALLY SIGNED AND SEALED UNDER RULE 61G15-23.004, F.A.C.

4/20/2023 7:47:04 PM SHU66190
c:\pwworking\hmm\transportation\shu66190\dms41169\DRXSRD03.dgn



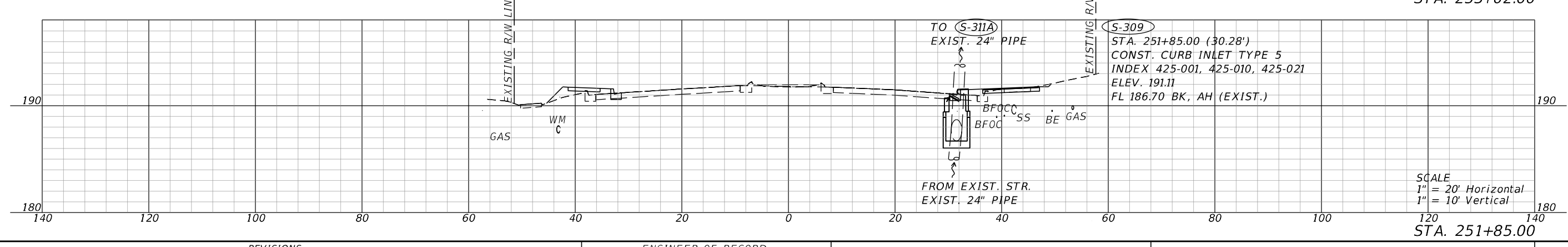
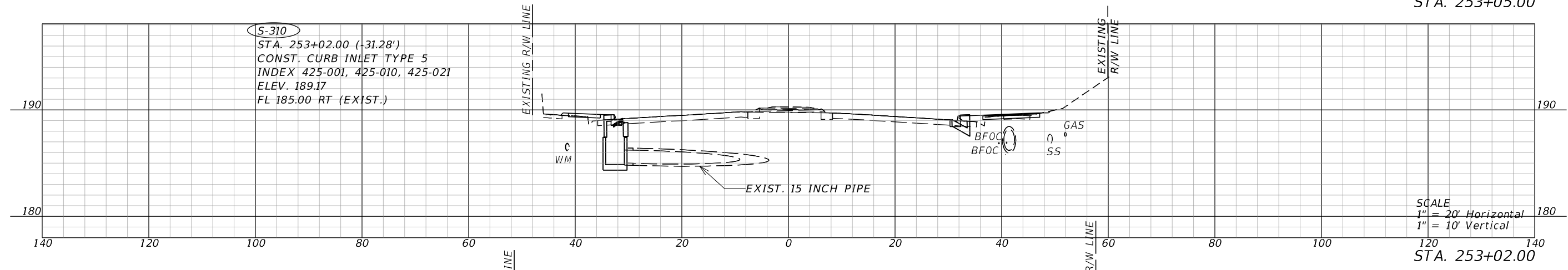
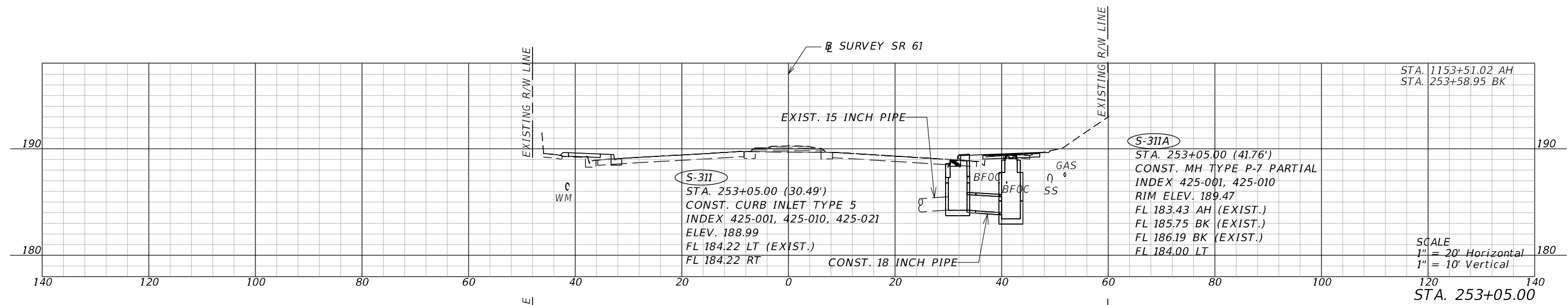
SCALE
1" = 20' Horizontal
1" = 10' Vertical

SCALE
1" = 20' Horizontal
1" = 10' Vertical

REVISIONS				ENGINEER OF RECORD			STATE OF FLORIDA DEPARTMENT OF TRANSPORTATION			SHEET NO.
DATE	DESCRIPTION	DATE	DESCRIPTION				ROAD NO.	COUNTY	FINANCIAL PROJECT ID	
				DANIEL P. SHULL, P.E. LICENSE NUMBER: 86494 MOTT MACDONALD FLORIDA, LLC. 220 WEST GARDEN STREET, SUITE 700 PENSACOLA, FLORIDA 32502			SR 61	LEON	448868-1-52-01	
<p style="color: red; font-weight: bold; font-size: 1.2em;">Preliminary, Subject to Change Phase II Submittal, April 21, 2023</p>							DRAINAGE STRUCTURES			

THE OFFICIAL RECORD OF THIS SHEET IS THE ELECTRONIC FILE DIGITALLY SIGNED AND SEALED UNDER RULE 61G15-23.004, F.A.C.

4/20/2023 7:47:33 PM SHU66190 c:\pwworking\hmm\transportation\shu66190\dms41169\DRXSRD03.dgn

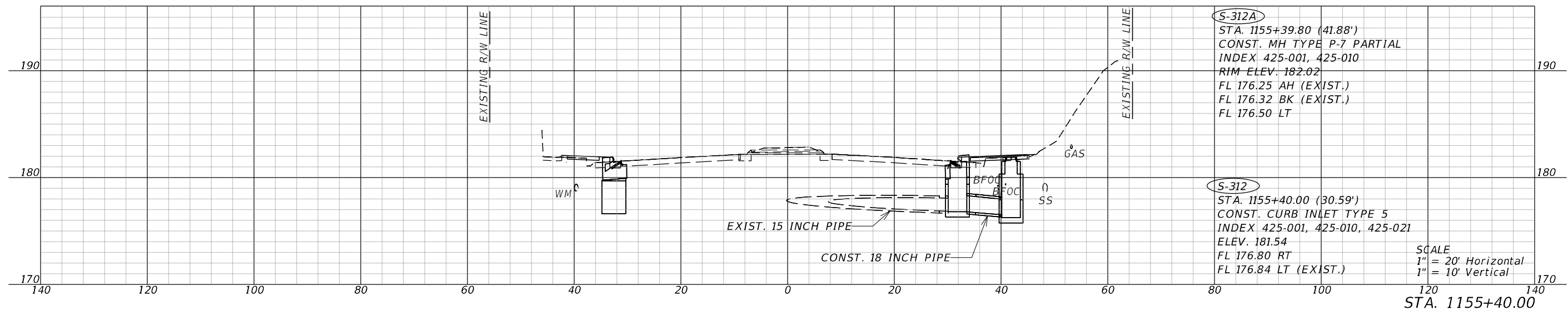
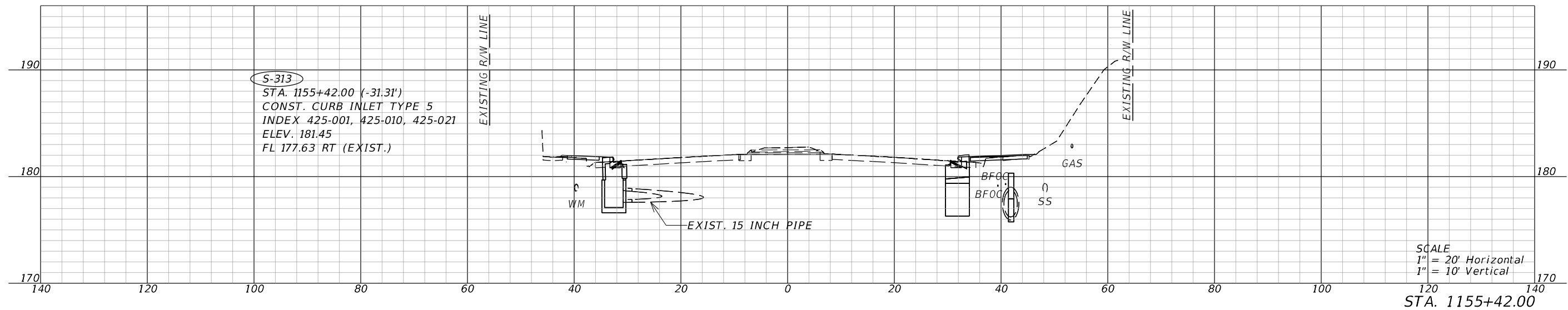
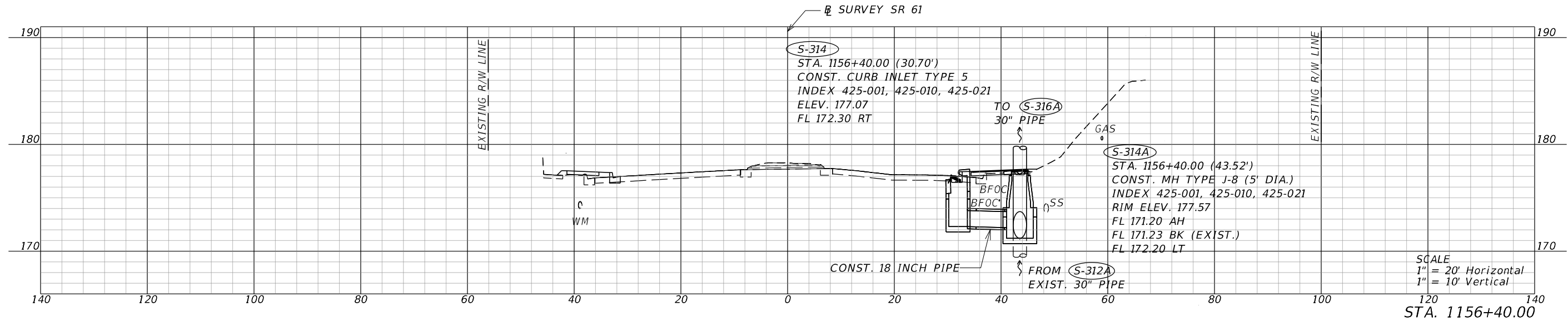


REVISIONS				ENGINEER OF RECORD			STATE OF FLORIDA DEPARTMENT OF TRANSPORTATION			SHEET NO.
DATE	DESCRIPTION	DATE	DESCRIPTION	DANIEL P. SHULL, P.E. LICENSE NUMBER: 86494 MOTT MACDONALD FLORIDA, LLC. 220 WEST GARDEN STREET, SUITE 700 PENSACOLA, FLORIDA 32502			ROAD NO.	COUNTY	FINANCIAL PROJECT ID	
							SR 61	LEON	448868-1-52-01	

**Preliminary, Subject to Change
Phase II Submittal, April 21, 2023**

DRAINAGE STRUCTURES

THE OFFICIAL RECORD OF THIS SHEET IS THE ELECTRONIC FILE DIGITALLY SIGNED AND SEALED UNDER RULE 61G15-23.004, F.A.C.

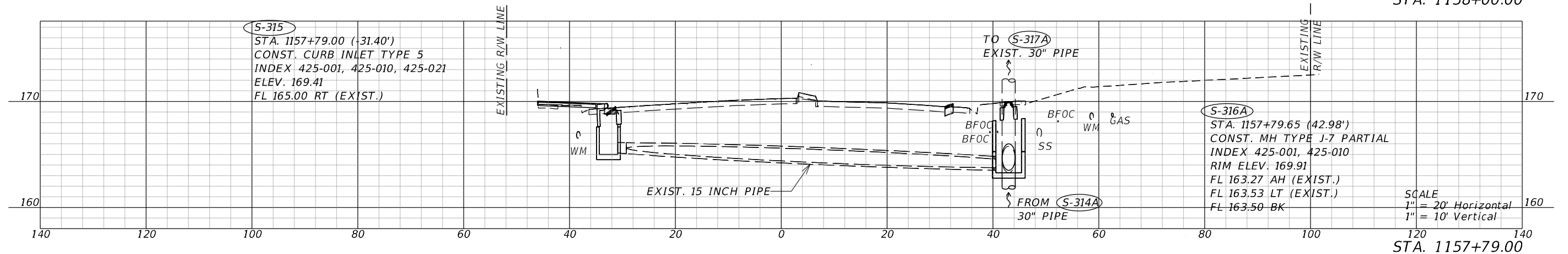
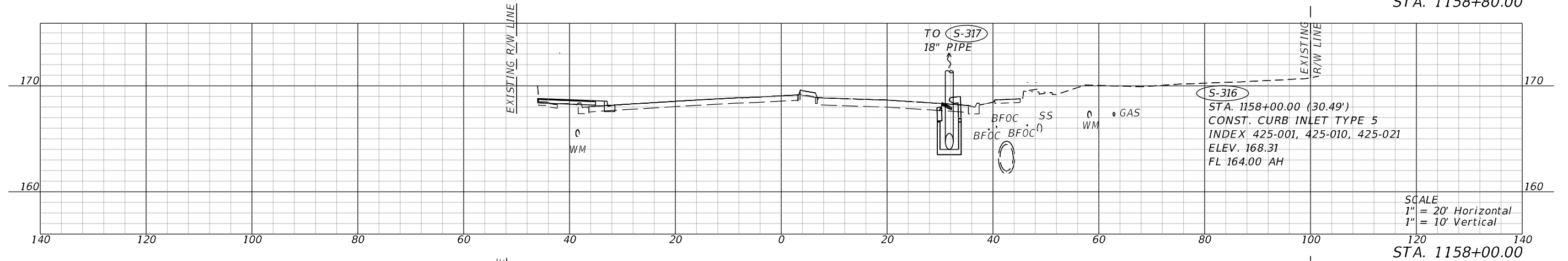
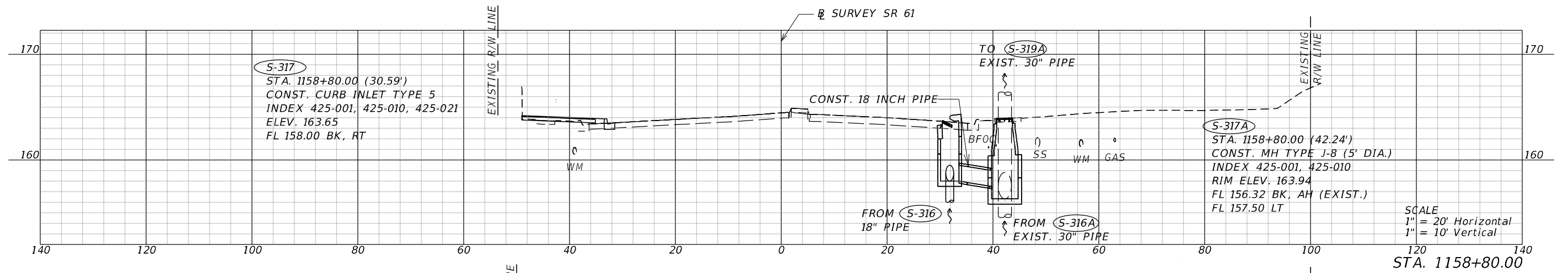


4/20/2023 7:47:59 PM SHU66190
 c:\pwworking\hmm\transportation\shu66190\dms41169\DRXSRD03.dgn

REVISIONS				ENGINEER OF RECORD		STATE OF FLORIDA DEPARTMENT OF TRANSPORTATION			SHEET NO.
DATE	DESCRIPTION	DATE	DESCRIPTION			ROAD NO.	COUNTY	FINANCIAL PROJECT ID	
				DANIEL P. SHULL, P.E. LICENSE NUMBER: 86494 MOTT MACDONALD FLORIDA, LLC. 220 WEST GARDEN STREET, SUITE 700 PENSACOLA, FLORIDA 32502		SR 61	LEON	448868-1-52-01	
Preliminary, Subject to Change Phase II Submittal, April 21, 2023									

THE OFFICIAL RECORD OF THIS SHEET IS THE ELECTRONIC FILE DIGITALLY SIGNED AND SEALED UNDER RULE 61G15-23.004, F.A.C.

4/20/2023 7:48:27 PM SHU66190
c:\pwworking\hmm\transportation\shu66190\dms41169\DRXSRD03.dgn

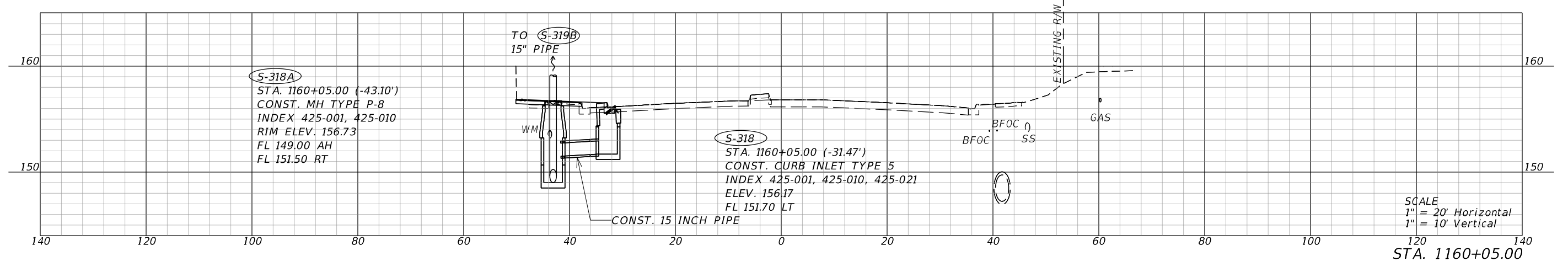
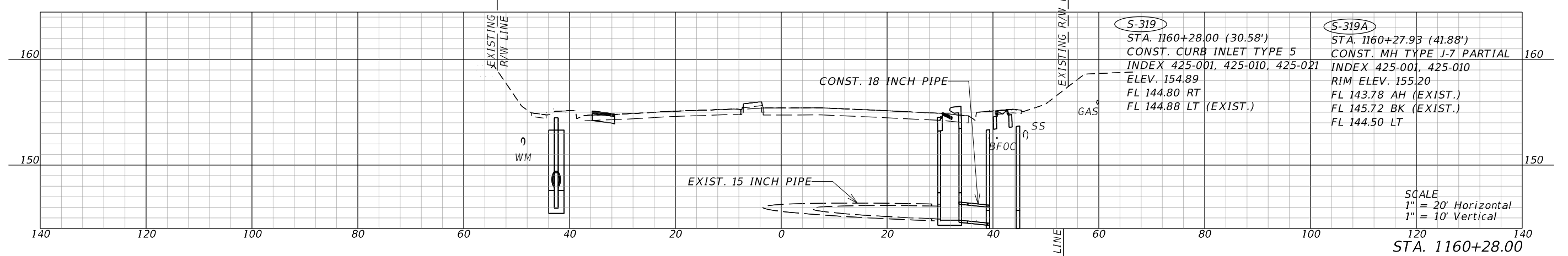
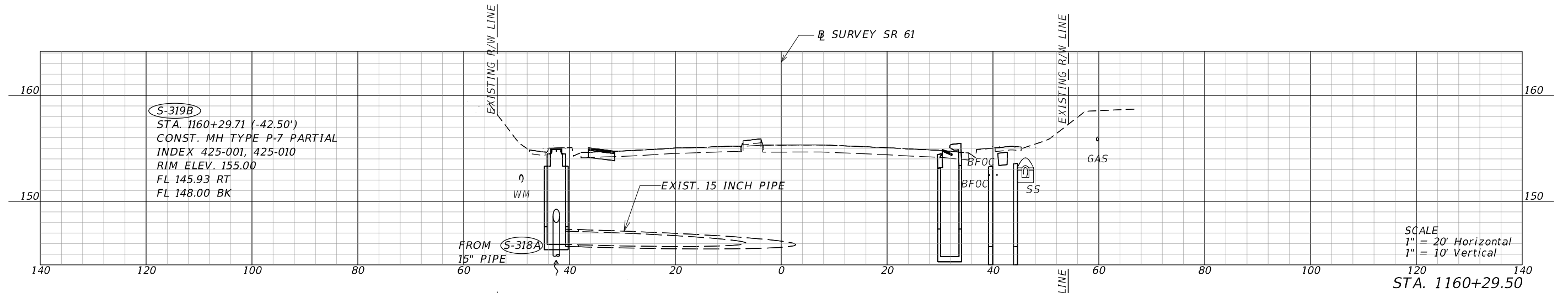


REVISIONS				ENGINEER OF RECORD		STATE OF FLORIDA DEPARTMENT OF TRANSPORTATION			SHEET NO.
DATE	DESCRIPTION	DATE	DESCRIPTION			ROAD NO.	COUNTY	FINANCIAL PROJECT ID	
	Preliminary, Subject to Change Phase II Submittal, April 21, 2023			DANIEL P. SHULL, P.E. LICENSE NUMBER: 86494 MOTT MACDONALD FLORIDA, LLC. 220 WEST GARDEN STREET, SUITE 700 PENSACOLA, FLORIDA 32502		SR 61	LEON	448868-1-52-01	

DRAINAGE STRUCTURES

THE OFFICIAL RECORD OF THIS SHEET IS THE ELECTRONIC FILE DIGITALLY SIGNED AND SEALED UNDER RULE 61G15-23.004, F.A.C.

4/20/2023 7:48:51 PM SHU66190
 c:\pwworking\hmm\transportation\shu66190\dms41169\DRXSRD03.dgn

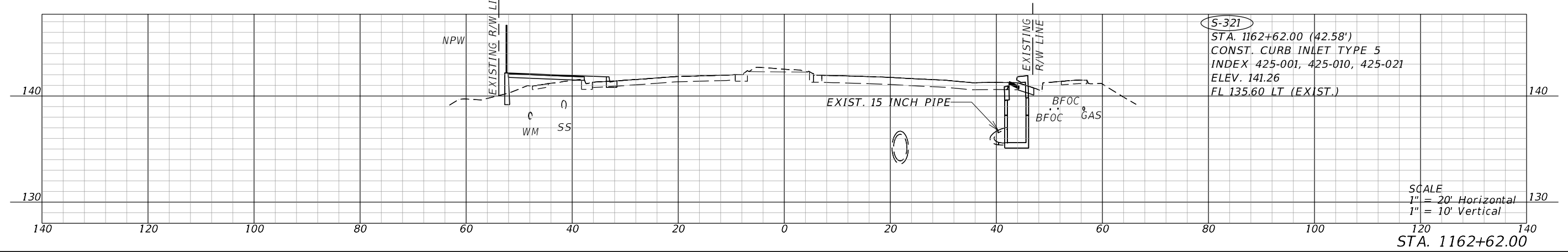
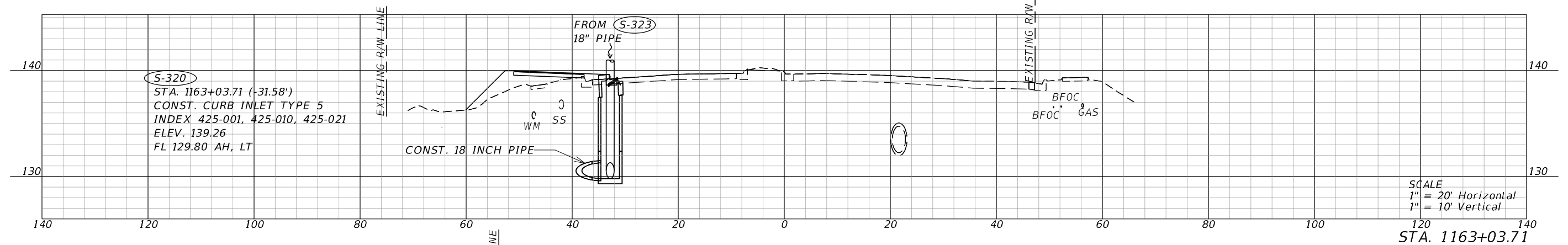
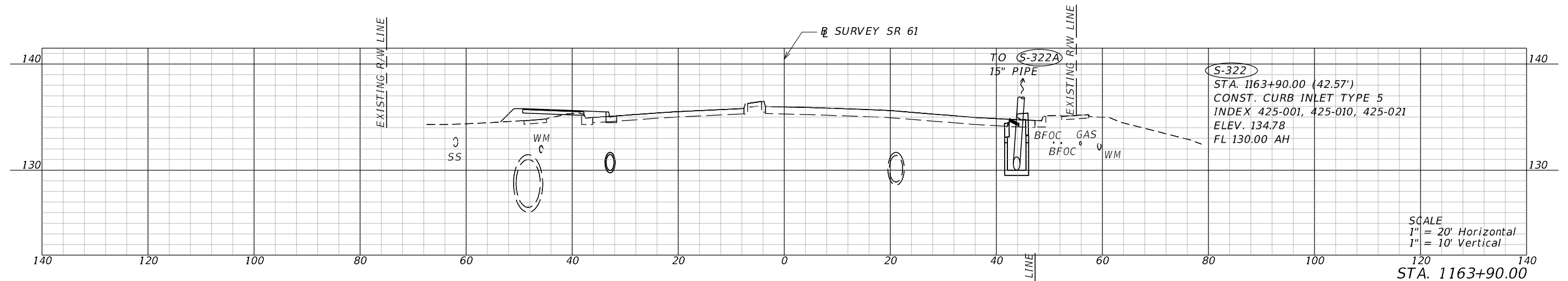


REVISIONS				ENGINEER OF RECORD			STATE OF FLORIDA DEPARTMENT OF TRANSPORTATION			SHEET NO.
DATE	DESCRIPTION	DATE	DESCRIPTION				ROAD NO.	COUNTY	FINANCIAL PROJECT ID	
	Preliminary, Subject to Change Phase II Submittal, April 21, 2023			DANIEL P. SHULL, P.E. LICENSE NUMBER: 86494 MOTT MACDONALD FLORIDA, LLC. 220 WEST GARDEN STREET, SUITE 700 PENSACOLA, FLORIDA 32502			SR 61	LEON	448868-1-52-01	

DRAINAGE STRUCTURES

THE OFFICIAL RECORD OF THIS SHEET IS THE ELECTRONIC FILE DIGITALLY SIGNED AND SEALED UNDER RULE 61G15-23.004, F.A.C.

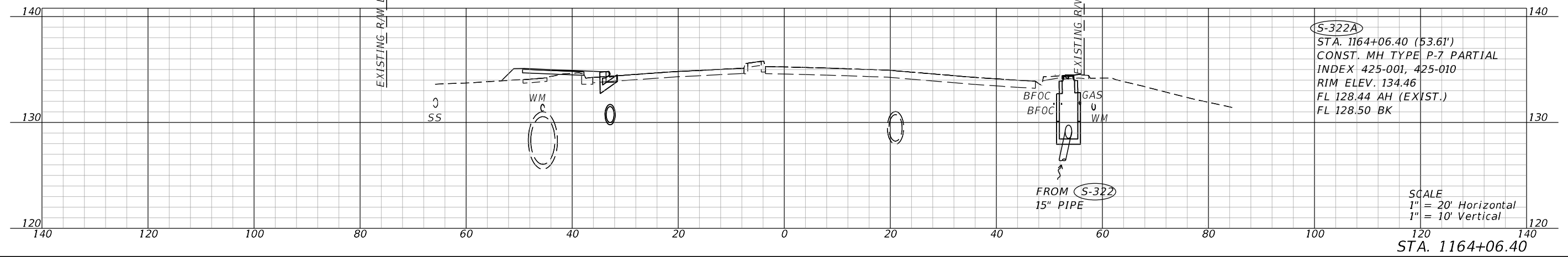
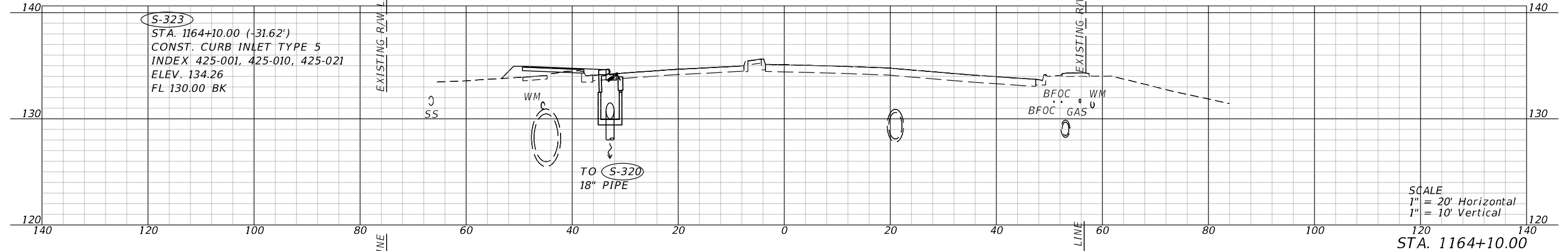
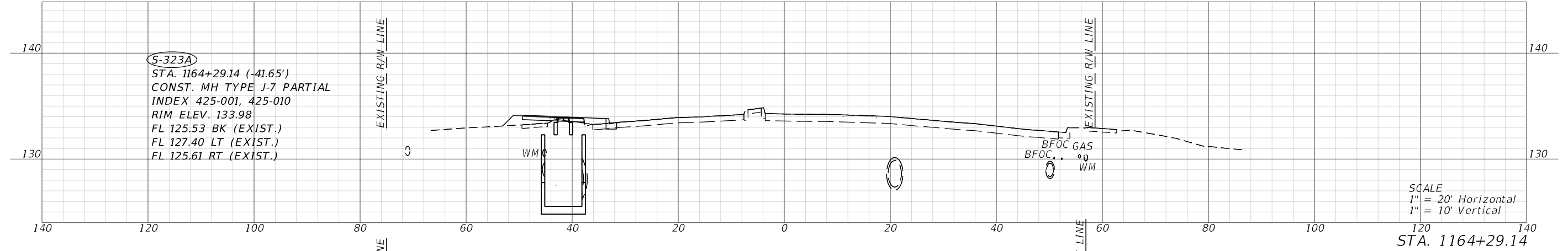
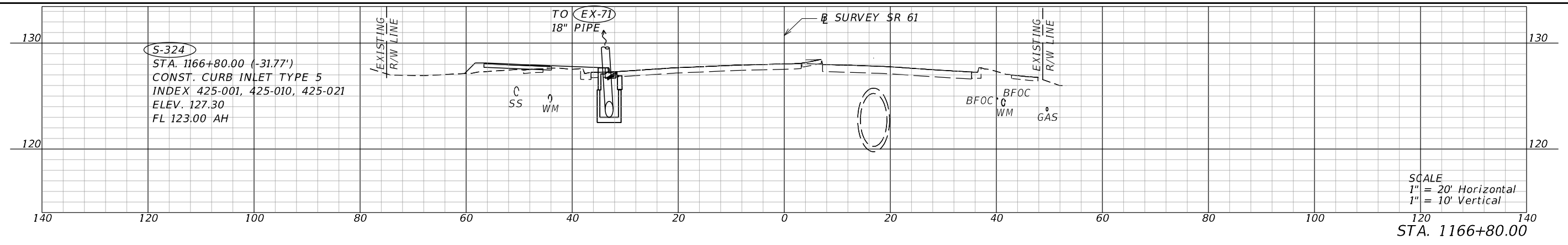
4/20/2023 7:49:21 PM SHU66190
c:\pwworking\hmm\transportation\shu66190\dms41169\DRXSRD03.dgn



REVISIONS				ENGINEER OF RECORD		STATE OF FLORIDA DEPARTMENT OF TRANSPORTATION			SHEET NO.
DATE	DESCRIPTION	DATE	DESCRIPTION				FINANCIAL PROJECT ID		
<p style="color: red; font-weight: bold; margin: 0;">Preliminary, Subject to Change Phase II Submittal, April 21, 2023</p>				DANIEL P. SHULL, P.E. LICENSE NUMBER: 86494 MOTT MACDONALD FLORIDA, LLC. 220 WEST GARDEN STREET, SUITE 700 PENSACOLA, FLORIDA 32502				ROAD NO.	
							SR 61	LEON	448868-1-52-01
DRAINAGE STRUCTURES								60	

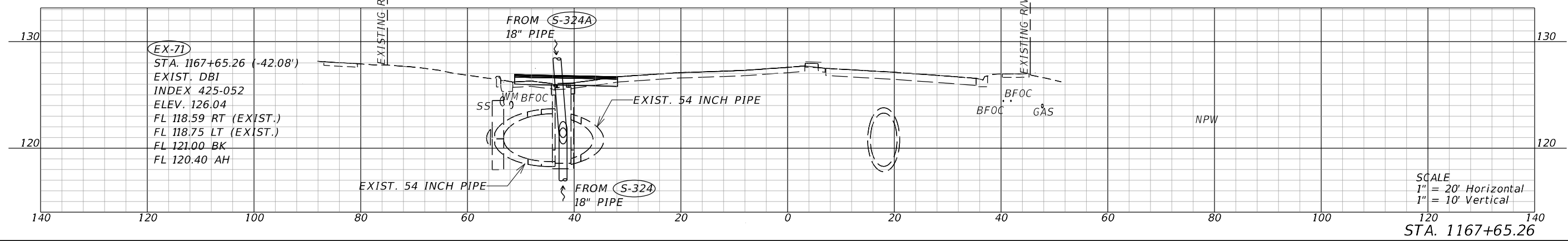
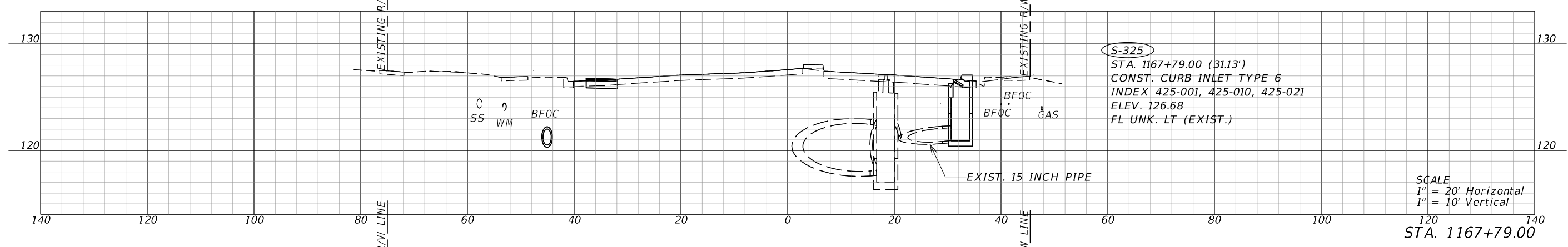
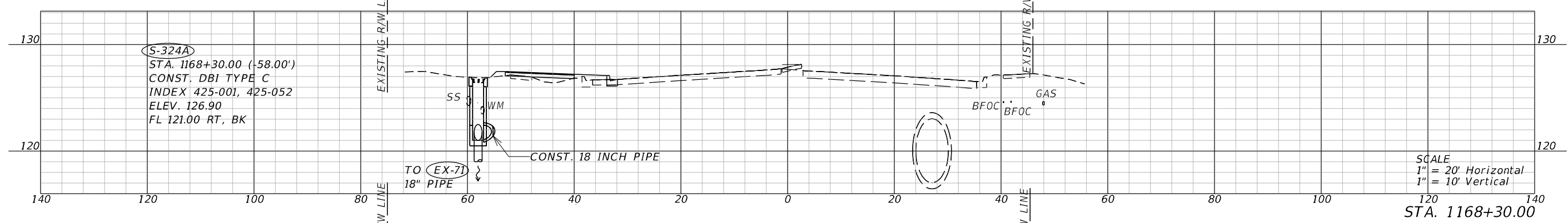
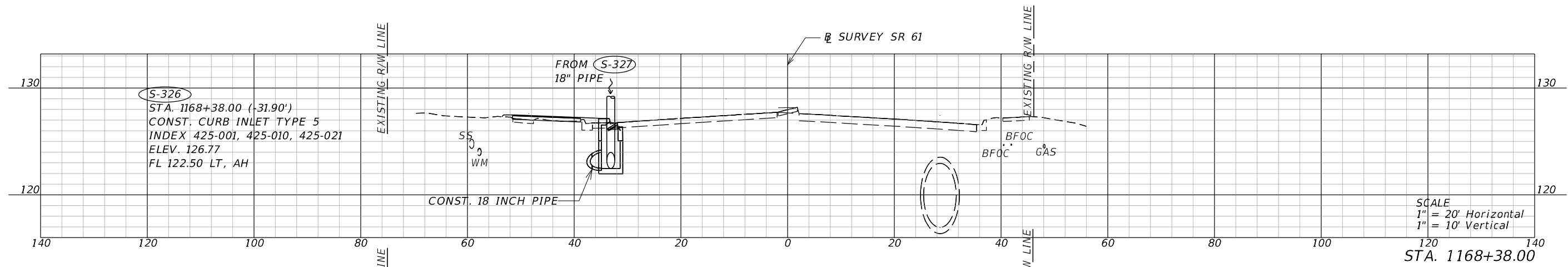
THE OFFICIAL RECORD OF THIS SHEET IS THE ELECTRONIC FILE DIGITALLY SIGNED AND SEALED UNDER RULE 61G15-23.004, F.A.C.

4/20/2023 8:09:04 PM SHU66190
c:\pwworking\hmm\transportation\shu66190\dms41169\DRXSRD03.dgn



REVISIONS				ENGINEER OF RECORD			STATE OF FLORIDA DEPARTMENT OF TRANSPORTATION			SHEET NO.
DATE	DESCRIPTION	DATE	DESCRIPTION				ROAD NO.	COUNTY	FINANCIAL PROJECT ID	
	Preliminary, Subject to Change Phase II Submittal, April 21, 2023			DANIEL P. SHULL, P.E. LICENSE NUMBER: 86494 MOTT MACDONALD FLORIDA, LLC. 220 WEST GARDEN STREET, SUITE 700 PENSACOLA, FLORIDA 32502			SR 61	LEON	448868-1-52-01	
DRAINAGE STRUCTURES										

THE OFFICIAL RECORD OF THIS SHEET IS THE ELECTRONIC FILE DIGITALLY SIGNED AND SEALED UNDER RULE 61G15-23.004, F.A.C.

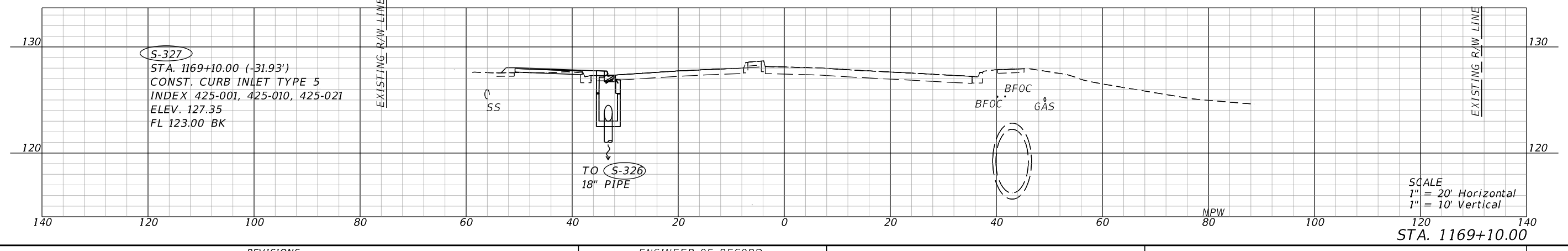
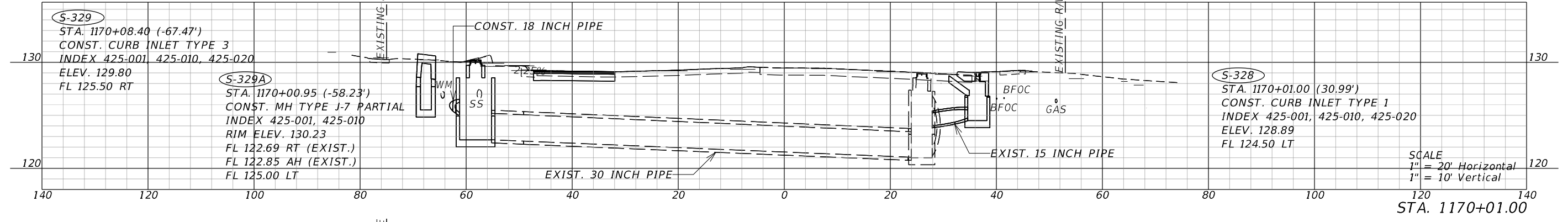
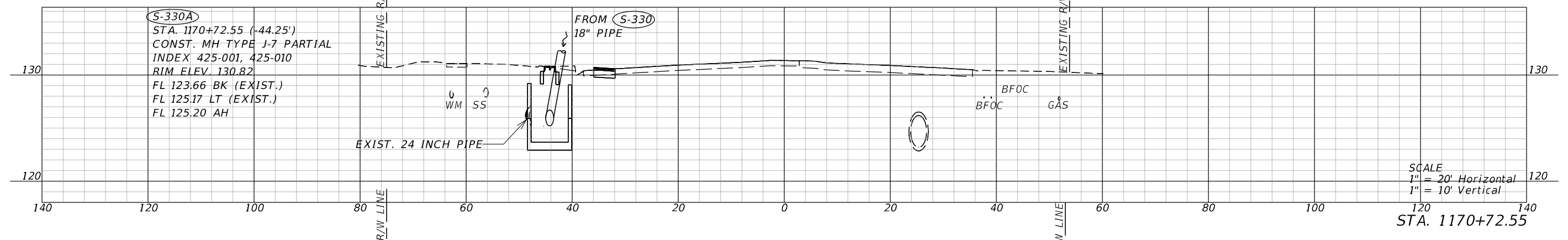
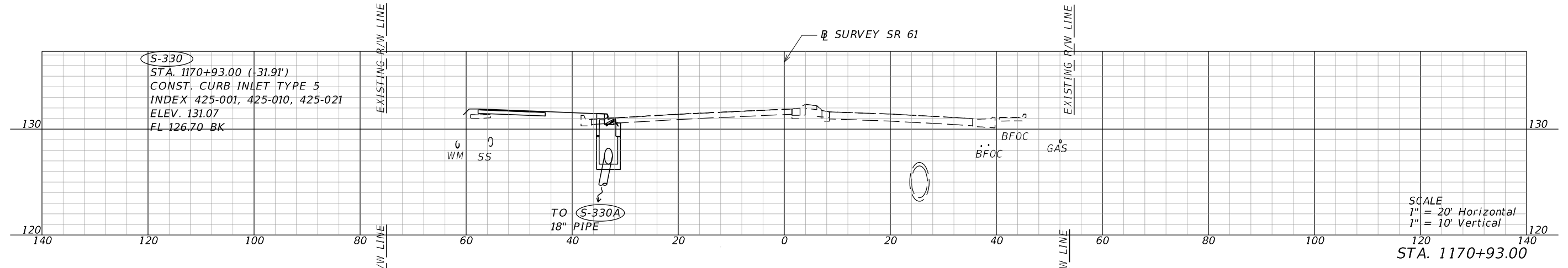


4/20/2023 7:50:22 PM SHU66190 c:\pwworking\hmm\transportation\shu66190\dms41169\DRXSRD03.dgn

REVISIONS				ENGINEER OF RECORD		STATE OF FLORIDA DEPARTMENT OF TRANSPORTATION			SHEET NO.
DATE	DESCRIPTION	DATE	DESCRIPTION			ROAD NO.	COUNTY	FINANCIAL PROJECT ID	
	Preliminary, Subject to Change Phase II Submittal, April 21, 2023			DANIEL P. SHULL, P.E. LICENSE NUMBER: 86494 MOTT MACDONALD FLORIDA, LLC. 220 WEST GARDEN STREET, SUITE 700 PENSACOLA, FLORIDA 32502		SR 61	LEON	448868-1-52-01	
DRAINAGE STRUCTURES									62

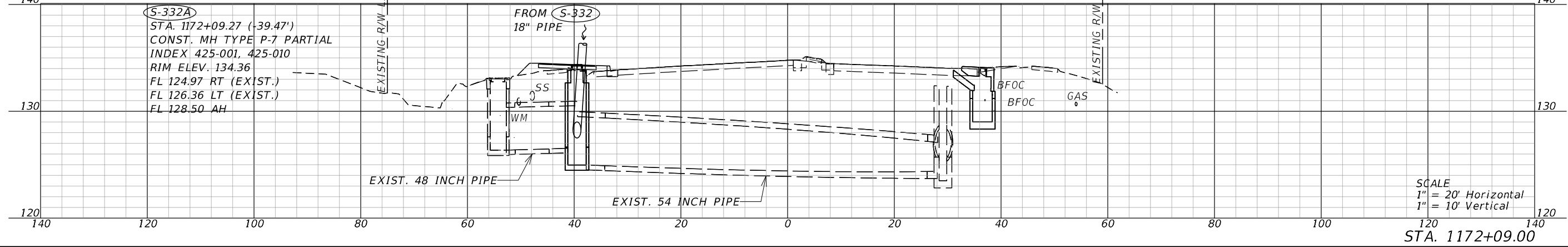
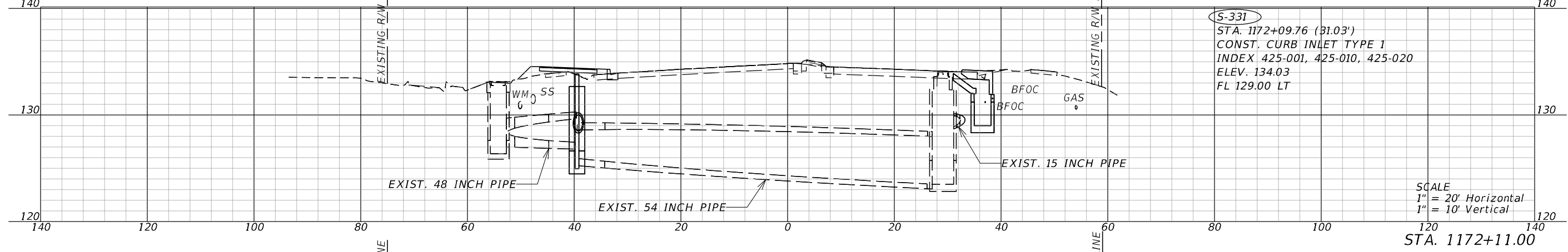
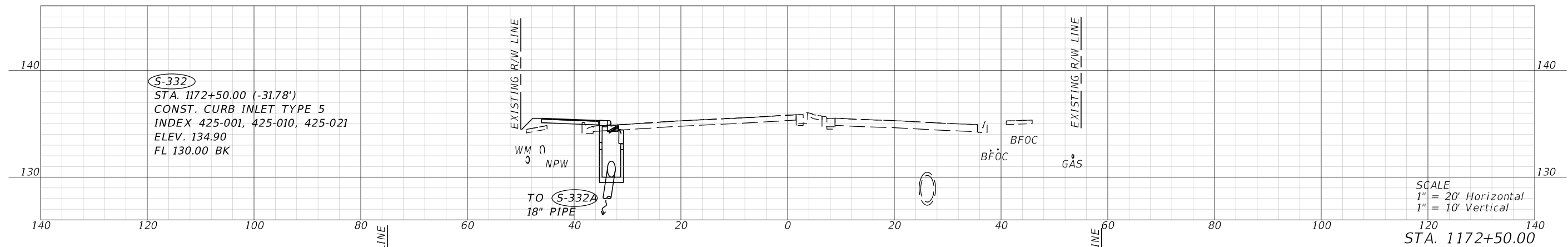
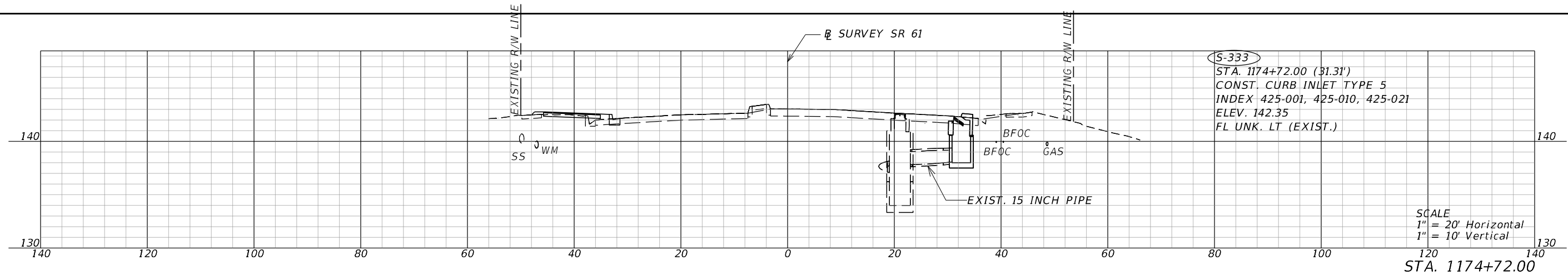
THE OFFICIAL RECORD OF THIS SHEET IS THE ELECTRONIC FILE DIGITALLY SIGNED AND SEALED UNDER RULE 61G15-23.004, F.A.C.

4/20/2023 7:51:03 PM SHU66190 c:\pwworking\hmm\transportation\shu66190\dms41169\DRXSRD03.dgn



REVISIONS				ENGINEER OF RECORD			STATE OF FLORIDA DEPARTMENT OF TRANSPORTATION			SHEET NO.
DATE	DESCRIPTION	DATE	DESCRIPTION				ROAD NO.	COUNTY	FINANCIAL PROJECT ID	
				DANIEL P. SHULL, P.E. LICENSE NUMBER: 86494 MOTT MACDONALD FLORIDA, LLC. 220 WEST GARDEN STREET, SUITE 700 PENSACOLA, FLORIDA 32502			SR 61	LEON	448868-1-52-01	
<p style="color: red; font-weight: bold; font-size: 1.2em;">Preliminary, Subject to Change Phase II Submittal, April 21, 2023</p>							<p style="font-size: 1.5em; font-weight: bold; text-align: center;">DRAINAGE STRUCTURES</p>			

THE OFFICIAL RECORD OF THIS SHEET IS THE ELECTRONIC FILE DIGITALLY SIGNED AND SEALED UNDER RULE 61G15-23.004, F.A.C.



4/20/2023 7:51:34 PM SHU66190 c:\pwworking\hmm\transportation\shu66190\dms41169\DRXSRD03.dgn

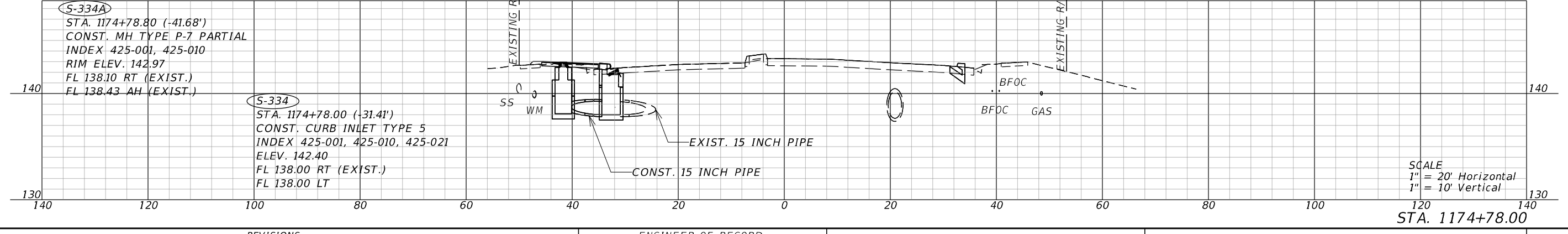
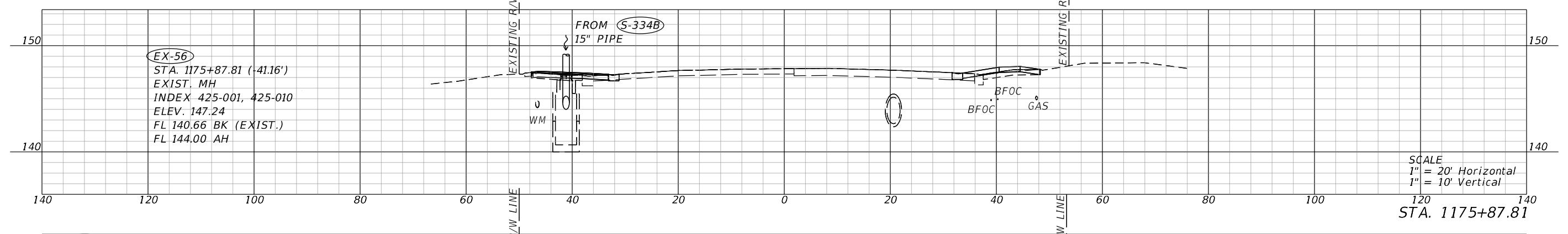
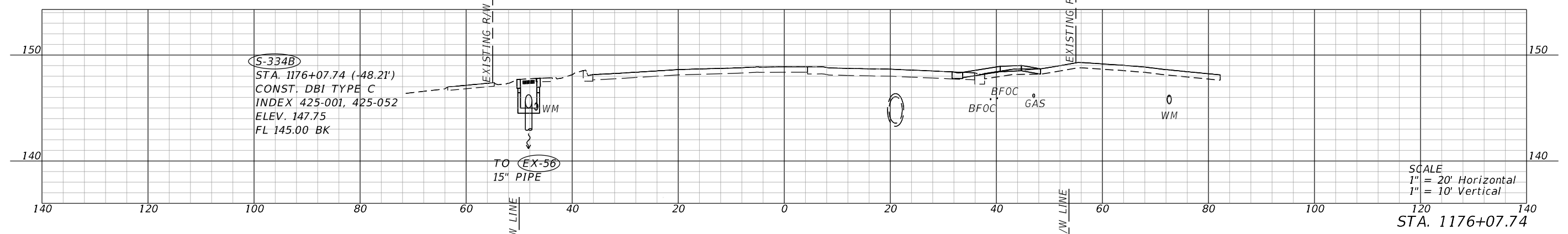
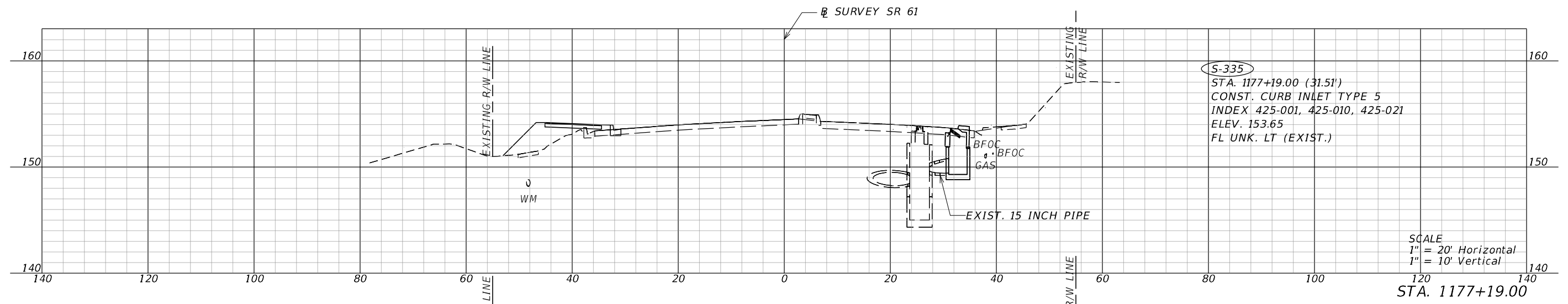
REVISIONS				ENGINEER OF RECORD		STATE OF FLORIDA DEPARTMENT OF TRANSPORTATION			SHEET NO.
DATE	DESCRIPTION	DATE	DESCRIPTION	DANIEL P. SHULL, P.E. LICENSE NUMBER: 86494 MOTT MACDONALD FLORIDA, LLC. 220 WEST GARDEN STREET, SUITE 700 PENSACOLA, FLORIDA 32502		ROAD NO.	COUNTY	FINANCIAL PROJECT ID	
						SR 61	LEON	448868-1-52-01	

**Preliminary, Subject to Change
Phase II Submittal, April 21, 2023**

DRAINAGE STRUCTURES

64

THE OFFICIAL RECORD OF THIS SHEET IS THE ELECTRONIC FILE DIGITALLY SIGNED AND SEALED UNDER RULE 61G15-23.004, F.A.C.



4/20/2023 7:52:06 PM SHU66190
 c:\pwworking\hmm\transportation\shu66190\dms41169\DRXSRD03.dgn

REVISIONS				ENGINEER OF RECORD		STATE OF FLORIDA DEPARTMENT OF TRANSPORTATION			SHEET NO.
DATE	DESCRIPTION	DATE	DESCRIPTION	DANIEL P. SHULL, P.E. LICENSE NUMBER: 86494 MOTT MACDONALD FLORIDA, LLC. 220 WEST GARDEN STREET, SUITE 700 PENSACOLA, FLORIDA 32502		ROAD NO.	COUNTY	FINANCIAL PROJECT ID	
						SR 61	LEON	448868-1-52-01	

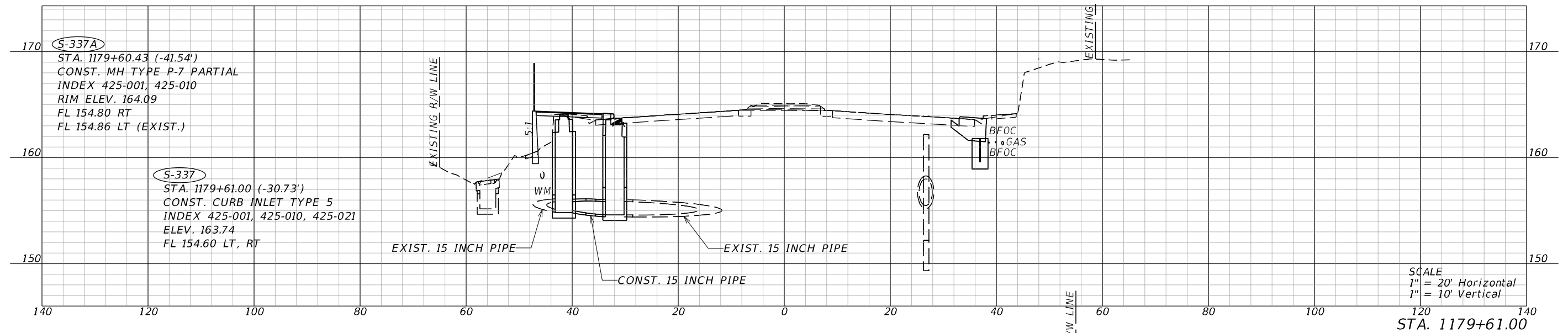
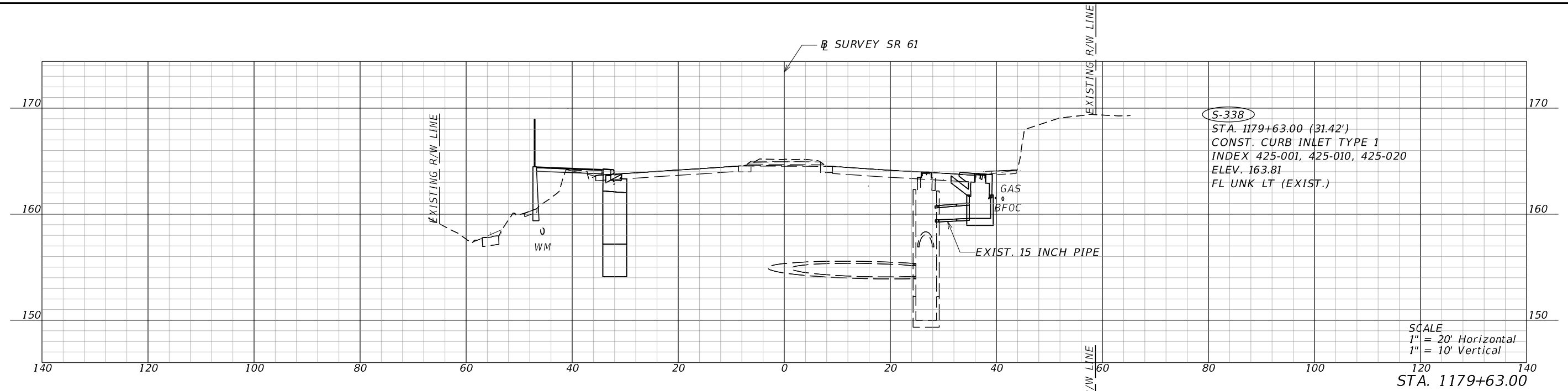
**Preliminary, Subject to Change
 Phase II Submittal, April 21, 2023**

DRAINAGE STRUCTURES

65

THE OFFICIAL RECORD OF THIS SHEET IS THE ELECTRONIC FILE DIGITALLY SIGNED AND SEALED UNDER RULE 61G15-23.004, F.A.C.

4/20/2023 7:52:37 PM SHU66190 c:\pwworking\hmm\transportation\shu66190\dms41169\DRXSRD03.dgn



REVISIONS				ENGINEER OF RECORD		STATE OF FLORIDA DEPARTMENT OF TRANSPORTATION			SHEET NO.
DATE	DESCRIPTION	DATE	DESCRIPTION	DANIEL P. SHULL, P.E. LICENSE NUMBER: 86494 MOTT MACDONALD FLORIDA, LLC. 220 WEST GARDEN STREET, SUITE 700 PENSACOLA, FLORIDA 32502		ROAD NO.	COUNTY	FINANCIAL PROJECT ID	
						SR 61	LEON	448868-1-52-01	

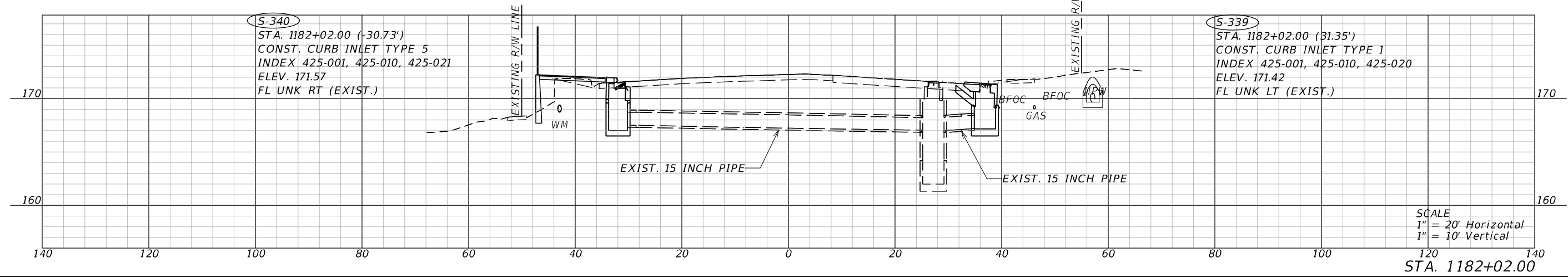
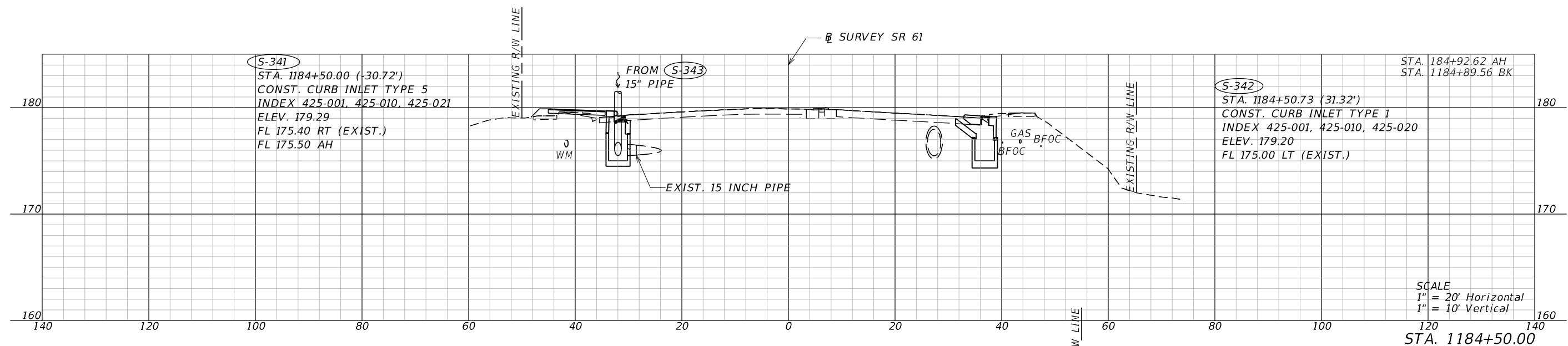
**Preliminary, Subject to Change
Phase II Submittal, April 21, 2023**

DRAINAGE STRUCTURES

66

THE OFFICIAL RECORD OF THIS SHEET IS THE ELECTRONIC FILE DIGITALLY SIGNED AND SEALED UNDER RULE 61G15-23.004, F.A.C.

4/20/2023 7:53:04 PM SHU66190 c:\pwworking\hmm\transportation\shu66190\dms41169\DRXSRD03.dgn



SCALE
1" = 20' Horizontal
1" = 10' Vertical
STA. 1184+50.00

SCALE
1" = 20' Horizontal
1" = 10' Vertical
STA. 1182+02.00

REVISIONS				ENGINEER OF RECORD		STATE OF FLORIDA DEPARTMENT OF TRANSPORTATION			SHEET NO.
DATE	DESCRIPTION	DATE	DESCRIPTION	DANIEL P. SHULL, P.E. LICENSE NUMBER: 86494 MOTT MACDONALD FLORIDA, LLC. 220 WEST GARDEN STREET, SUITE 700 PENSACOLA, FLORIDA 32502		ROAD NO.	COUNTY	FINANCIAL PROJECT ID	
						SR 61	LEON	448868-1-52-01	

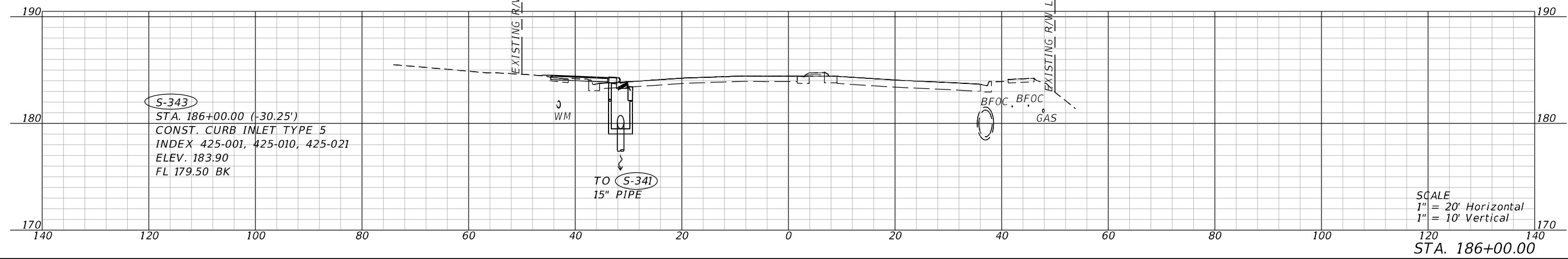
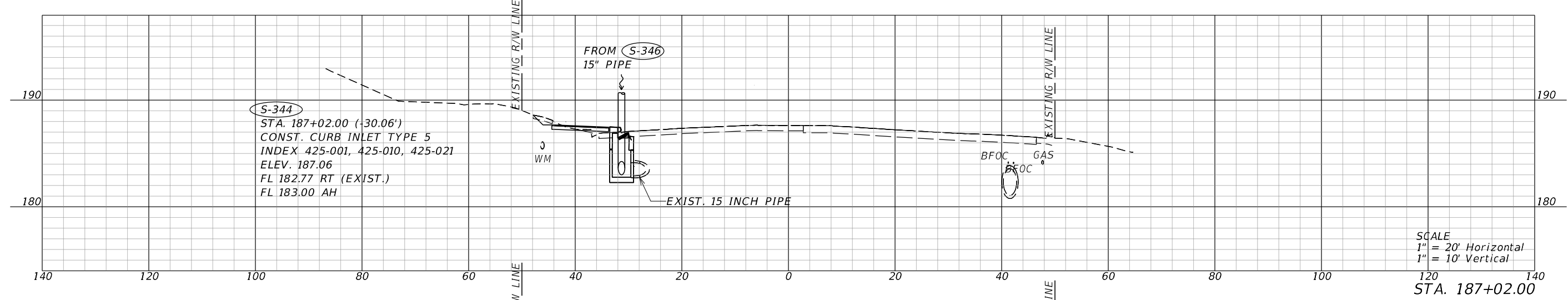
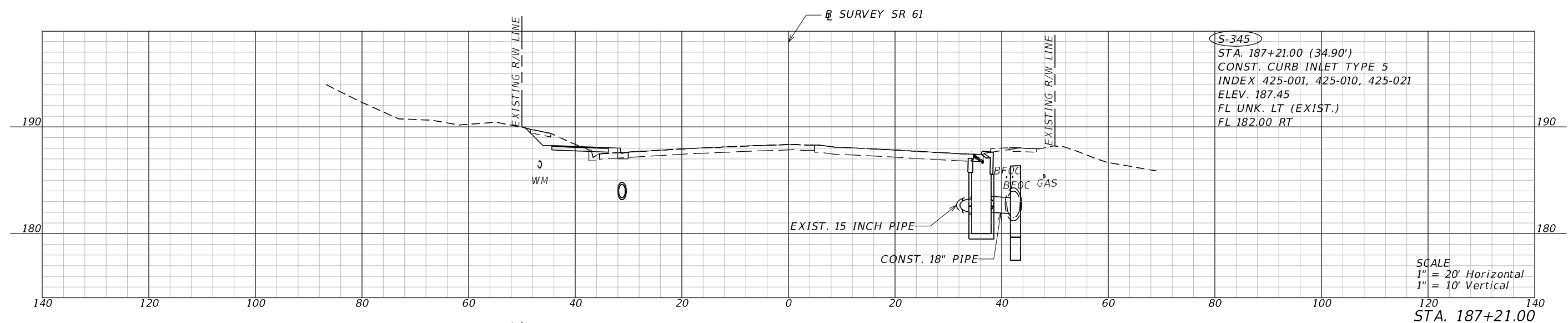
**Preliminary, Subject to Change
Phase II Submittal, April 21, 2023**

DRAINAGE STRUCTURES

67

THE OFFICIAL RECORD OF THIS SHEET IS THE ELECTRONIC FILE DIGITALLY SIGNED AND SEALED UNDER RULE 61G15-23.004, F.A.C.

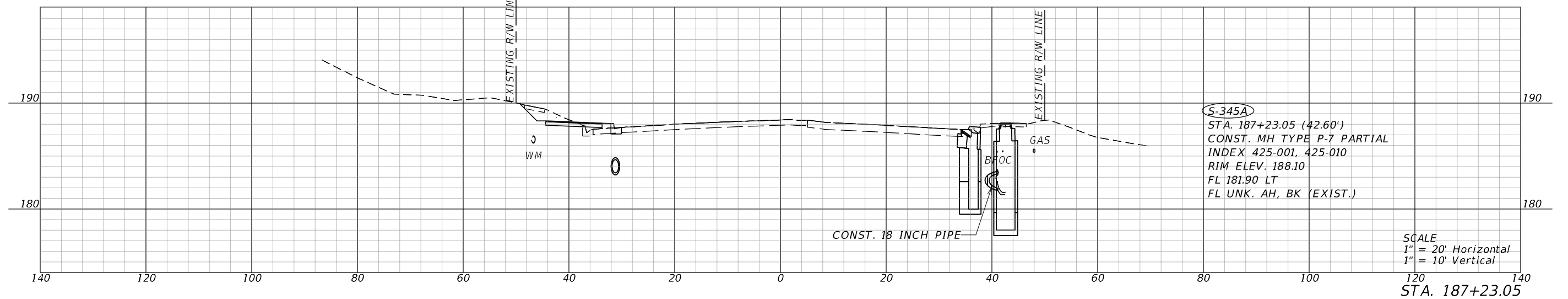
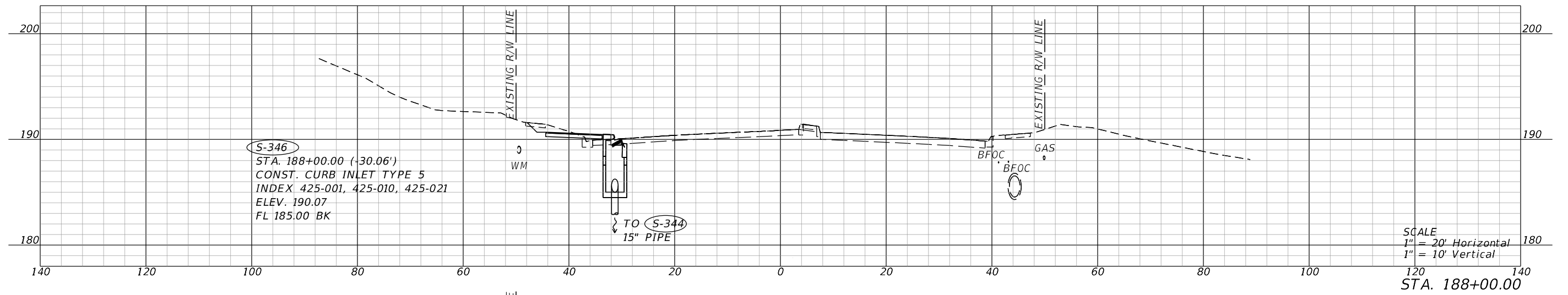
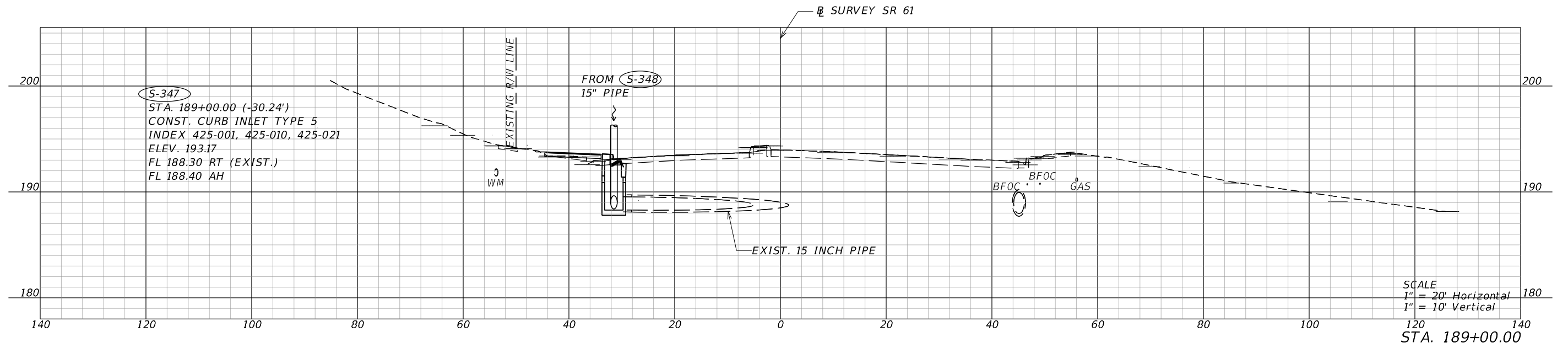
4/20/2023 7:53:34 PM SHU66190 c:\pwworking\hmm\transportation\shu66190\dms41169\DRXSRD03.dgn



REVISIONS				ENGINEER OF RECORD			STATE OF FLORIDA DEPARTMENT OF TRANSPORTATION			SHEET NO.
DATE	DESCRIPTION	DATE	DESCRIPTION	DANIEL P. SHULL, P.E. LICENSE NUMBER: 86494 MOTT MACDONALD FLORIDA, LLC. 220 WEST GARDEN STREET, SUITE 700 PENSACOLA, FLORIDA 32502			ROAD NO.	COUNTY	FINANCIAL PROJECT ID	
							SR 61	LEON	448868-1-52-01	
Preliminary, Subject to Change Phase II Submittal, April 21, 2023										

DRAINAGE STRUCTURES

THE OFFICIAL RECORD OF THIS SHEET IS THE ELECTRONIC FILE DIGITALLY SIGNED AND SEALED UNDER RULE 61G15-23.004, F.A.C.



SCALE
1" = 20' Horizontal
1" = 10' Vertical
STA. 189+00.00

SCALE
1" = 20' Horizontal
1" = 10' Vertical
STA. 188+00.00

SCALE
1" = 20' Horizontal
1" = 10' Vertical
STA. 187+23.05

4/20/2023 7:54:08 PM SHU66190 c:\pwworking\hmm\transportation\shu66190\dms41169\DRXSRD03.dgn

REVISIONS				ENGINEER OF RECORD			STATE OF FLORIDA DEPARTMENT OF TRANSPORTATION			SHEET NO.
DATE	DESCRIPTION	DATE	DESCRIPTION	DANIEL P. SHULL, P.E. LICENSE NUMBER: 86494 MOTT MACDONALD FLORIDA, LLC. 220 WEST GARDEN STREET, SUITE 700 PENSACOLA, FLORIDA 32502			ROAD NO.	COUNTY	FINANCIAL PROJECT ID	
							SR 61	LEON	448868-1-52-01	

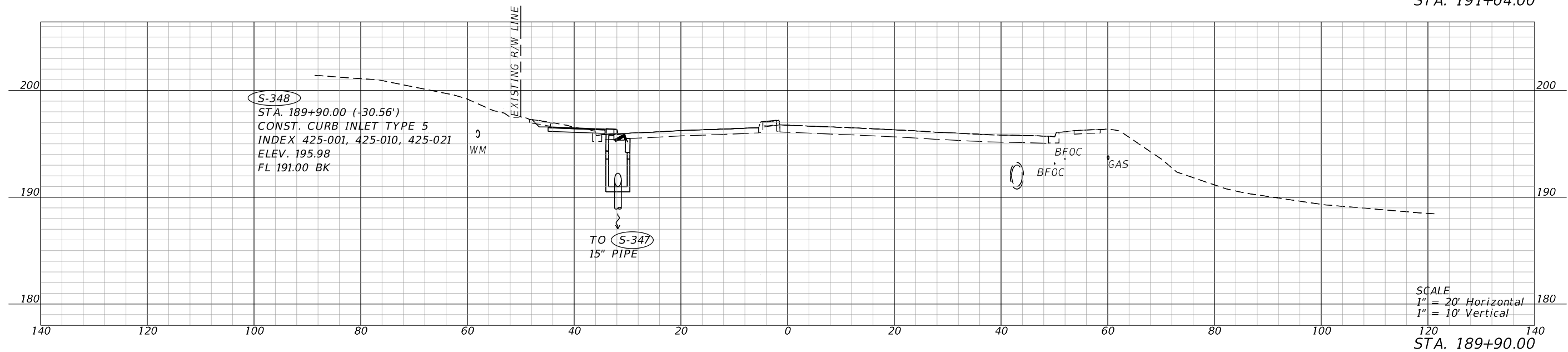
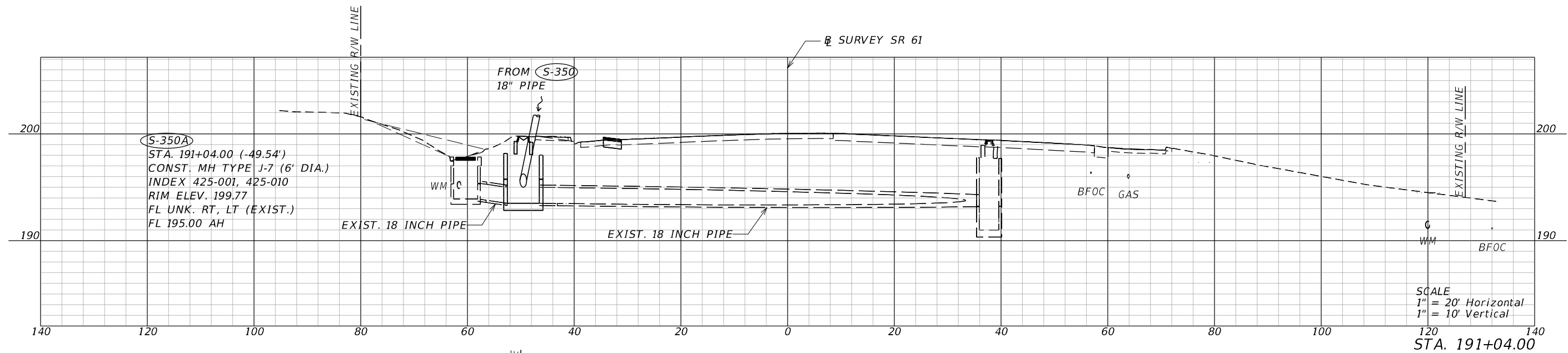
**Preliminary, Subject to Change
Phase II Submittal, April 21, 2023**

DRAINAGE STRUCTURES

69

THE OFFICIAL RECORD OF THIS SHEET IS THE ELECTRONIC FILE DIGITALLY SIGNED AND SEALED UNDER RULE 61G15-23.004, F.A.C.

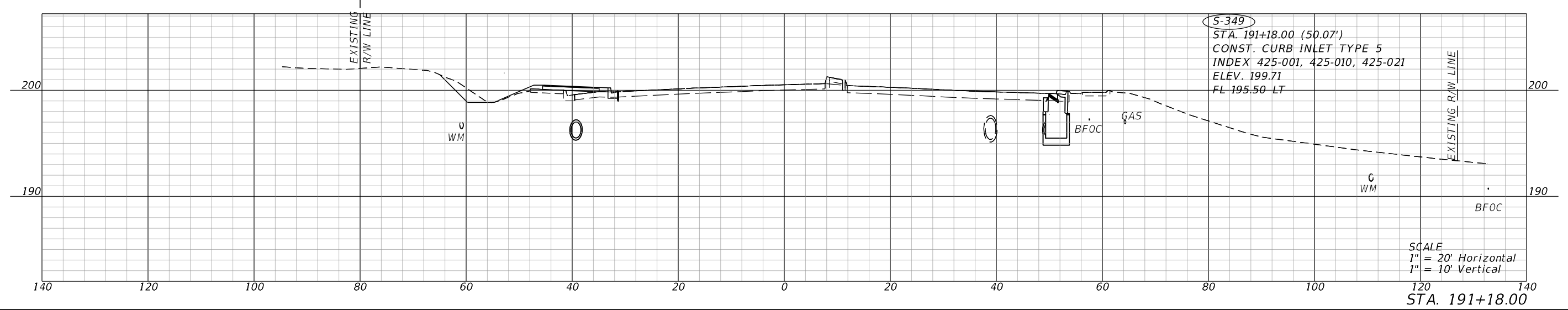
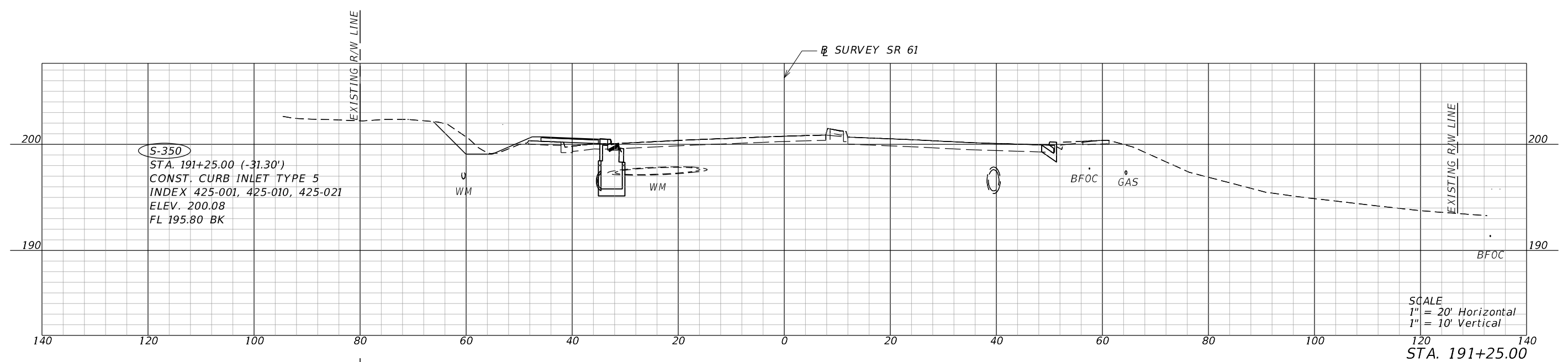
4/20/2023 7:54:34 PM SHU66190
 c:\pwworking\hmm\transportation\shu66190\dms41169\DRXSRD03.dgn



REVISIONS				ENGINEER OF RECORD			STATE OF FLORIDA DEPARTMENT OF TRANSPORTATION			SHEET NO.
DATE	DESCRIPTION	DATE	DESCRIPTION				ROAD NO.	COUNTY	FINANCIAL PROJECT ID	
	Preliminary, Subject to Change Phase II Submittal, April 21, 2023			DANIEL P. SHULL, P.E. LICENSE NUMBER: 86494 MOTT MACDONALD FLORIDA, LLC. 220 WEST GARDEN STREET, SUITE 700 PENSACOLA, FLORIDA 32502			SR 61	LEON	448868-1-52-01	
DRAINAGE STRUCTURES										

THE OFFICIAL RECORD OF THIS SHEET IS THE ELECTRONIC FILE DIGITALLY SIGNED AND SEALED UNDER RULE 61G15-23.004, F.A.C.

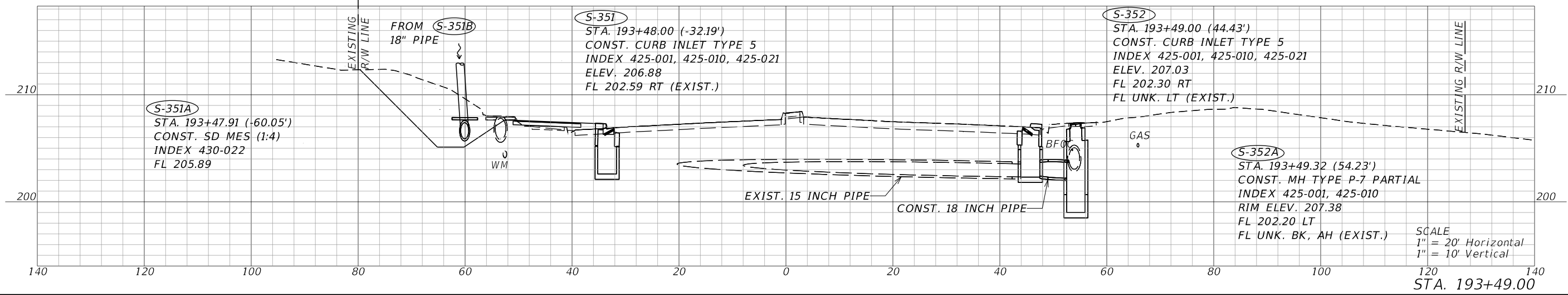
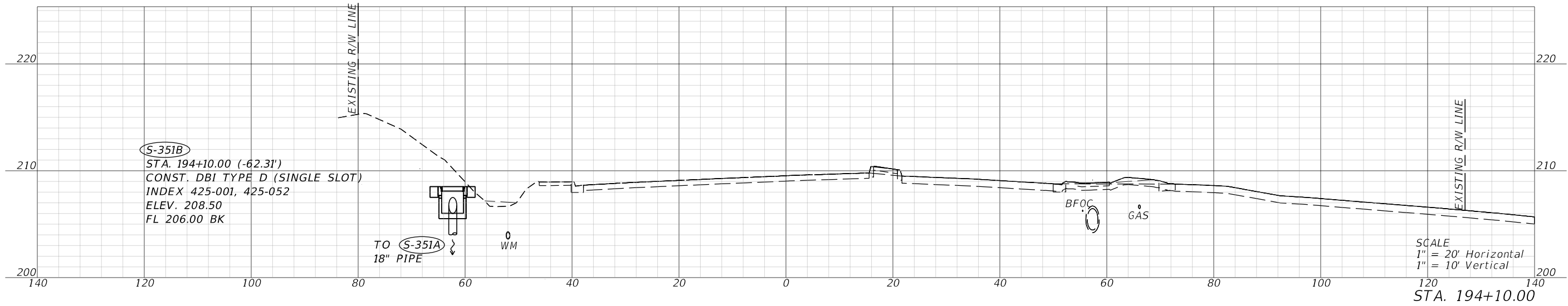
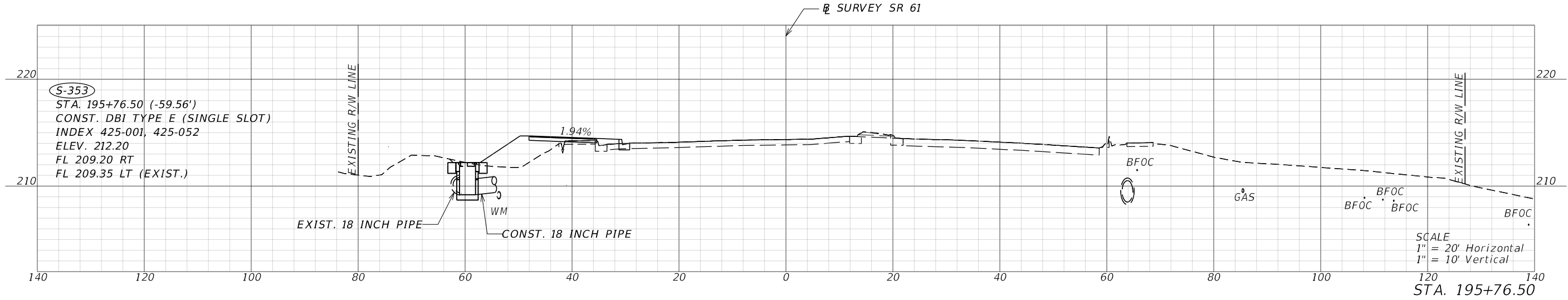
4/20/2023 7:55:06 PM SHU66190 c:\pwworking\hmm\transportation\shu66190\dms41169\DRXSRD03.dgn



REVISIONS				ENGINEER OF RECORD			STATE OF FLORIDA DEPARTMENT OF TRANSPORTATION			SHEET NO.
DATE	DESCRIPTION	DATE	DESCRIPTION				ROAD NO.	COUNTY	FINANCIAL PROJECT ID	
	Preliminary, Subject to Change Phase II Submittal, April 21, 2023			DANIEL P. SHULL, P.E. LICENSE NUMBER: 86494 MOTT MACDONALD FLORIDA, LLC. 220 WEST GARDEN STREET, SUITE 700 PENSACOLA, FLORIDA 32502			SR 61	LEON	448868-1-52-01	

DRAINAGE STRUCTURES

THE OFFICIAL RECORD OF THIS SHEET IS THE ELECTRONIC FILE DIGITALLY SIGNED AND SEALED UNDER RULE 61G15-23.004, F.A.C.



4/20/2023 8:07:30 PM SHU66190 c:\pwworking\hmm\transportation\shu66190\dms41169\DRXSRD03.dgn

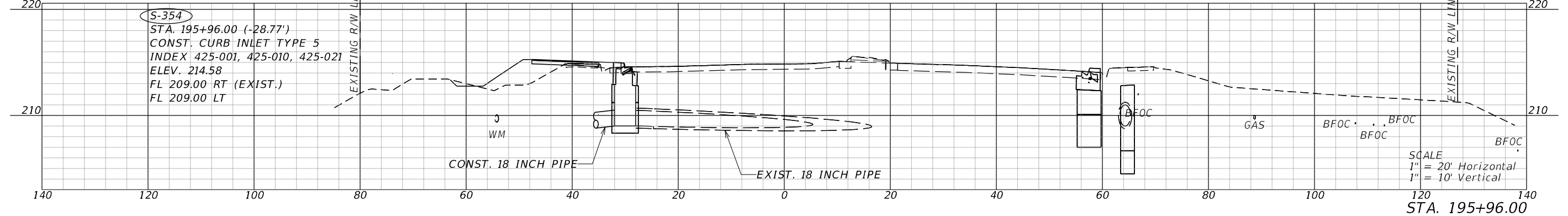
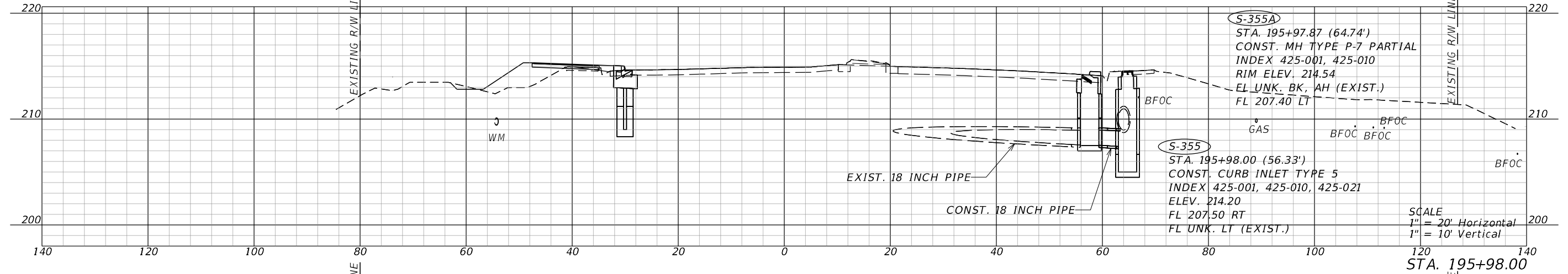
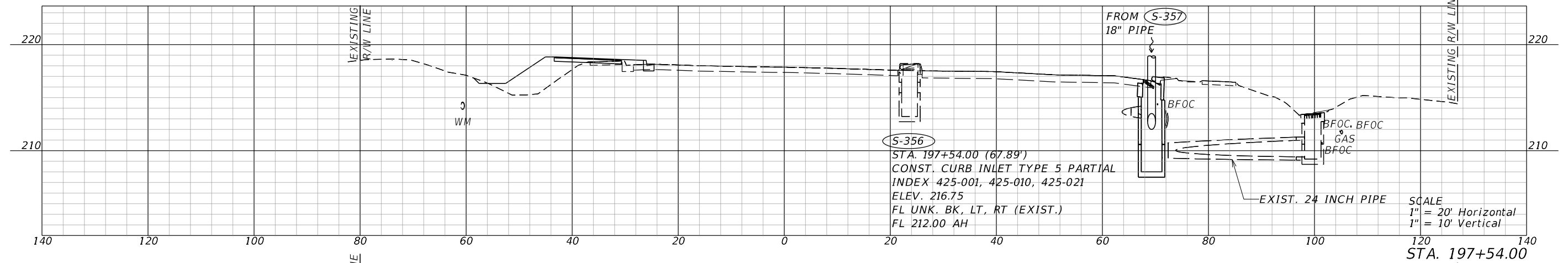
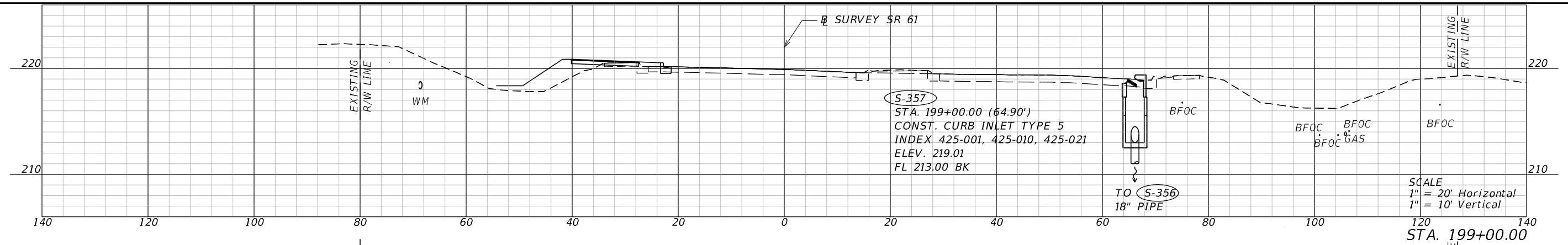
REVISIONS				ENGINEER OF RECORD		STATE OF FLORIDA DEPARTMENT OF TRANSPORTATION			SHEET NO.
DATE	DESCRIPTION	DATE	DESCRIPTION	DANIEL P. SHULL, P.E. LICENSE NUMBER: 86494 MOTT MACDONALD FLORIDA, LLC. 220 WEST GARDEN STREET, SUITE 700 PENSACOLA, FLORIDA 32502		ROAD NO.	COUNTY	FINANCIAL PROJECT ID	
						SR 61	LEON	448868-1-52-01	

**Preliminary, Subject to Change
 Phase II Submittal, April 21, 2023**

DRAINAGE STRUCTURES

THE OFFICIAL RECORD OF THIS SHEET IS THE ELECTRONIC FILE DIGITALLY SIGNED AND SEALED UNDER RULE 61G15-23.004, F.A.C.

4/20/2023 8:05:44 PM SHU66190
 c:\pwworking\hmm\transportation\shu66190\dms41169\DRX.SRD03.dgn

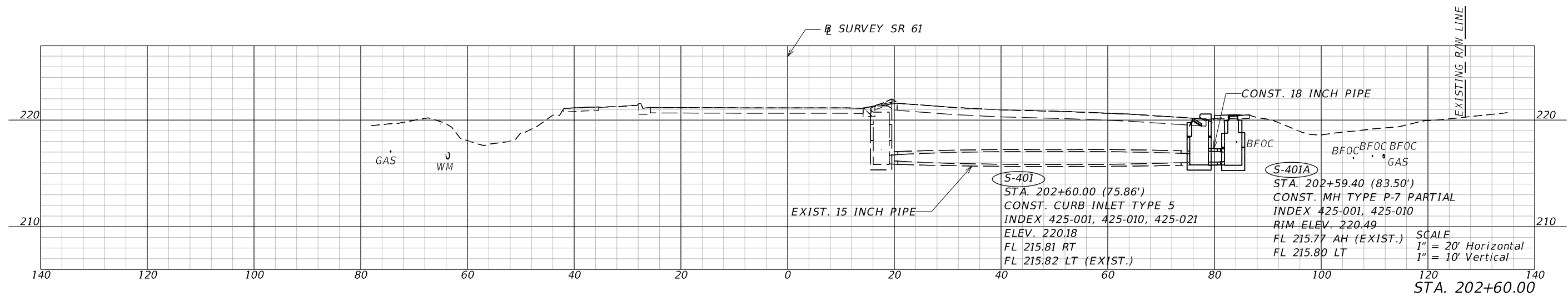


REVISIONS				ENGINEER OF RECORD			STATE OF FLORIDA DEPARTMENT OF TRANSPORTATION			SHEET NO.
DATE	DESCRIPTION	DATE	DESCRIPTION				ROAD NO.	COUNTY	FINANCIAL PROJECT ID	
				DANIEL P. SHULL, P.E. LICENSE NUMBER: 86494 MOTT MACDONALD FLORIDA, LLC. 220 WEST GARDEN STREET, SUITE 700 PENSACOLA, FLORIDA 32502			SR 61	LEON	448868-1-52-01	
Preliminary, Subject to Change Phase II Submittal, April 21, 2023										

DRAINAGE STRUCTURES

THE OFFICIAL RECORD OF THIS SHEET IS THE ELECTRONIC FILE DIGITALLY SIGNED AND SEALED UNDER RULE 61G15-23.004, F.A.C.

4/20/2023 7:56:59 PM SHU66190
c:\pwworking\hmm\transportation\shu66190\dms41169\DRXSRD03.dgn



REVISIONS	
DATE	DESCRIPTION
	Preliminary, Subject to Change Phase II Submittal, April 21, 2023

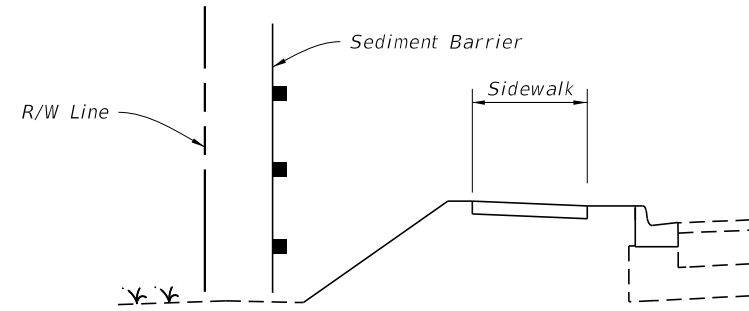
ENGINEER OF RECORD
 DANIEL P. SHULL, P.E.
 LICENSE NUMBER: 86494
 MOTT MACDONALD FLORIDA, LLC.
 220 WEST GARDEN STREET, SUITE 700
 PENSACOLA, FLORIDA 32502

STATE OF FLORIDA DEPARTMENT OF TRANSPORTATION		
ROAD NO.	COUNTY	FINANCIAL PROJECT ID
SR 61	LEON	448868-1-52-01

DRAINAGE STRUCTURES

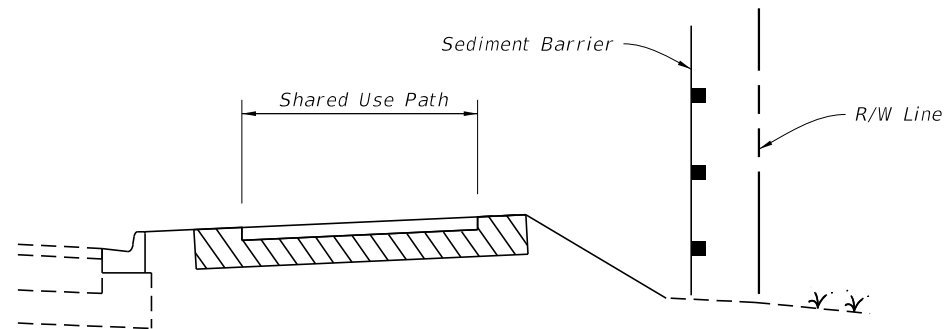
SHEET NO.
74

THE OFFICIAL RECORD OF THIS SHEET IS THE ELECTRONIC FILE DIGITALLY SIGNED AND SEALED UNDER RULE 61G15-23.004, F.A.C.



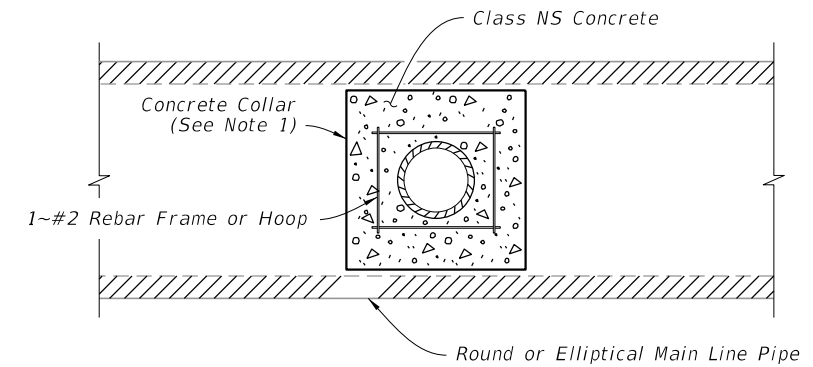
SEDIMENT BARRIER BEHIND SIDEWALK DETAIL

STA. 1122+20 to STA. 2125+60 LT
 STA. 2126+50 to STA. 2129+00 LT
 STA. 248+50 to STA. 249+80 LT
 STA. 250+20 to STA. 252+30 LT

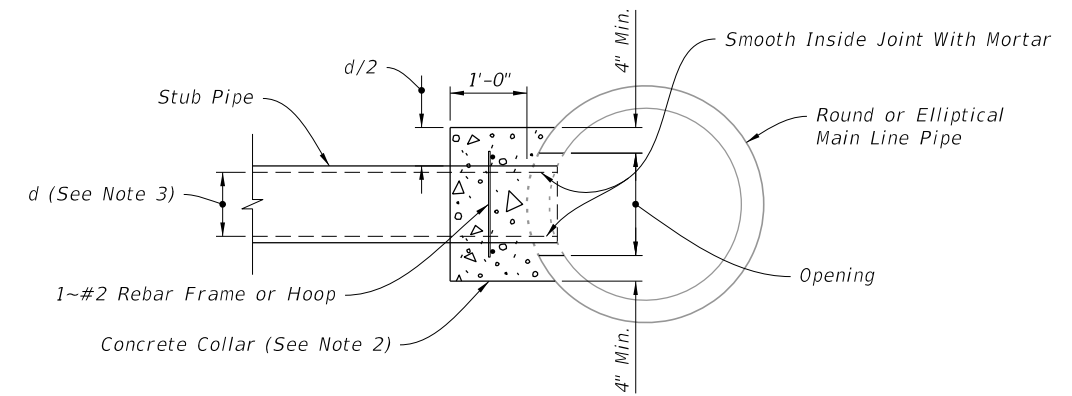


SEDIMENT BARRIER BEHIND SHARED USE PATH DETAIL

STA. 1161+75 to STA. 1164+60 LT	STA. 1085+00 to STA. 1088+10 RT
STA. 1165+20 to STA. 1167+20 LT	STA. 1088+00 to STA. 1091+00 RT
STA. 1167+80 to STA. 1169+80 LT	STA. 1091+60 to STA. 1093+50 RT
STA. 1170+80 to STA. 1175+20 LT	STA. 1094+00 to STA. 1095+70 RT
STA. 1176+10 to STA. 1178+80 LT	STA. 1096+50 to STA. 1098+30 RT
STA. 1179+50 to STA. 1181+00 LT	STA. 1099+10 to STA. 1101+00 RT
STA. 1181+50 to STA. 1183+40 LT	STA. 1101+60 to STA. 1102+30 RT
STA. 1183+80 to STA. 186+00 LT	STA. 102+80 to STA. 1105+00 RT
	STA. 1108+00 to STA. 1113+50 RT
	STA. 1114+50 to STA. 1122+70 RT
	STA. 1123+40 to STA. 1124+50 RT
	STA. 2127+00 to STA. 2130+00 RT
	STA. 2140+00 to STA. 2141+00 RT



STUB END ELEVATION



SIDE ELEVATION

PIPE STUB DETAIL

1. The collar may be formed by any method approved by the Engineer.
2. Install 1/2"x16" dowels in adhesive bond material.
3. Stub Pipes maximum diameter:
 1/2 of a round main line pipe diameter, or 1/2 the height of elliptical main line pipes.

4/20/2023 11:19:33 PM SHU66190
 c:\pwworking\hmm\transportation\shu66190\dms41169\DRPT RD01.dgn

REVISIONS				ENGINEER OF RECORD			STATE OF FLORIDA DEPARTMENT OF TRANSPORTATION			SHEET NO.
DATE	DESCRIPTION	DATE	DESCRIPTION	DANIEL P. SHULL, P.E. LICENSE NUMBER: 86494 MOTT MACDONALD FLORIDA, LLC. 220 WEST GARDEN STREET, SUITE 700 PENSACOLA, FLORIDA 32502			ROAD NO.	COUNTY	FINANCIAL PROJECT ID	
	Preliminary, Subject to Change Phase II Submittal, April 21, 2023						SR 61	LEON	448868-1-52-01	75

DRAINAGE DETAILS

THE OFFICIAL RECORD OF THIS SHEET IS THE ELECTRONIC FILE DIGITALLY SIGNED AND SEALED UNDER RULE 61G15-23.004, F.A.C.

TRAFFIC CONTROL NOTES

1. PRIOR TO COMMENCING WORK, THE CONTRACTOR SHALL FURNISH, ERECT AND MAINTAIN ALL BARRICADES, WARNING SIGNS, AND MARKINGS FOR HAZARDS AND THE CONTROL OF TRAFFIC, IN CONFORMITY WITH THE U.S. DEPARTMENT OF TRANSPORTATION MANUAL ON UNIFORM TRAFFIC CONTROL DEVICES (MUTCD) AND THE FDOT STANDARD PLANS INDEXES.
2. THE CONTRACTOR SHALL PROVIDE THE ENGINEER WITH THE NAME OF THE PERSON ON THE CONTRACTOR'S STAFF DESIGNATED TO BE RESPONSIBLE FOR THE IMPLEMENTATION OF ALL PHASES OF THE TCP PRIOR TO BEGINNING OF CONSTRUCTION.
3. ALL SIGNS, BARRICADES, MARKERS, TRAFFIC CONTROL AND WARNING DEVICES, ETC. SHALL CONFORM TO THE LATEST EDITION OF THE "MANUAL ON UNIFORM TRAFFIC CONTROL DEVICES", AT NO ADDITIONAL COST TO THE OWNER.
4. THE EXISTING POSTED SPEED LIMIT SIGNS SHALL REMAIN AND, IF NEEDED, SIGNS SHALL BE ADJUSTED TO REMAIN VISIBLE THROUGHOUT THE DURATION OF CONSTRUCTION.
5. ALL DRIVEWAY ACCESS POINTS MUST BE MAINTAINED FOR THE DURATION OF THE PROJECT.
6. THE CONTRACTOR SHALL MAINTAIN THROUGH TRAFFIC ON EXISTING STREETS AT ALL TIMES BY USING ADEQUATE FLAGMEN AND BARRICADES.
7. ALL PERMANENT TRAFFIC SIGNAGE AND STRIPING DISTURBED DURING DEMOLITION ACTIVITIES IS TO BE REPLACED IN EQUAL OR BETTER CONDITION BY CONTRACTOR.
8. THE CONTRACTOR SHALL IMPLEMENT TRAFFIC CONTROL IN ACCORDANCE WITH FLORIDA DEPARTMENT OF TRANSPORTATION, FY 2022-2023 STANDARD PLANS FOR ROAD AND BRIDGE CONSTRUCTION AND APPLICABLE INTERIM REVISIONS (IRS). RELEVANT STANDARD PLANS INCLUDE 102-600 THROUGH 102-604, 102-607 102-613, 102-615 AND 102-660.
9. LANE CLOSURES PROHIBITED FROM 6:00 AM TO 8:00 PM MONDAY THROUGH AND FROM 6:00 AM FRIDAY UNTIL 8:00 PM SUNDAY, ALL ELEMENTS OF THE NIGHT REQUIREMENTS FOR TRAFFIC CONTROL THROUGH WORK ZONES SHOULD BE PROVIDED.
10. ALL LANES MUST BE REOPENED TO NORMAL TRAFFIC WITHIN 12 HOURS OF AN EVACUATION NOTICE FOR A HURRICANE OR OTHER CATASTROPHIC EVENT AND SHALL REMAIN OPEN FOR THE DURATION OF THE EVACUATION EVENT AS DIRECTED BY THE ENGINEER.

TRAFFIC CONTROL PHASING NOTES

Phase I

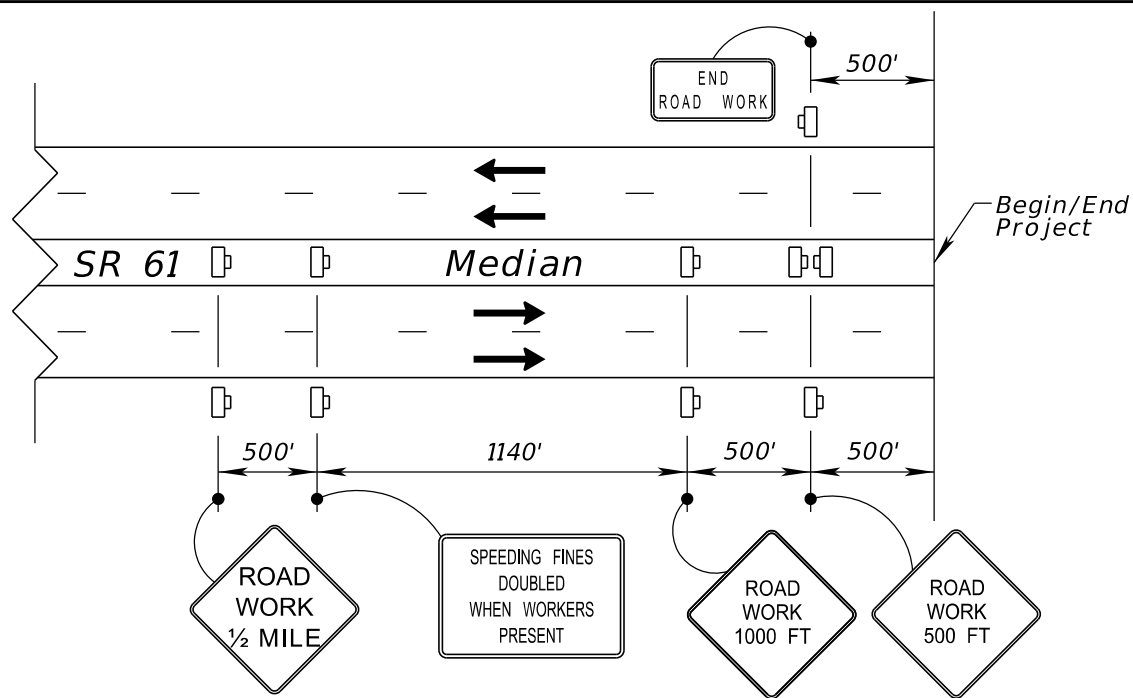
1. INSTALL BEGIN/END AND SIDE STREET TRAFFIC CONTROL SIGNAGE AND OTHER TRAFFIC CONTROL DEVICES BEFORE BEGINNING ANY WORK ON THE PROJECT.
2. MAINTAIN TRAFFIC PER FDOT STANDARD PLANS INDICES 102-601, 102-602, 102-613, AND 102-615 PEDESTRIAN TRAFFIC TO BE MAINTAINED PER FDOT STANDARD PLANS INDEX 102-660.
3. INSTALL THE NECESSARY EROSION AND SEDIMENT CONTROL DEVICES BEFORE BEGINNING CONSTRUCTION ACTIVITIES.
4. CONSTRUCT SOUTHBOUND (IN THE DIRECTION OF TRAFFIC) CURB & GUTTER, SIDEWALK, SHARED USE PATH, GRAVITY WALL, CURB RAMPS/DETECTABLE WARNINGS AND DRAINAGE IMPROVEMENTS (SEE PLANS FOR LOCATIONS).

Phase II

1. MAINTAIN TRAFFIC PER FDOT STANDARD PLANS INDICES 102-601, 102-602, 102-613, AND 102-615 PEDESTRIAN TRAFFIC TO BE MAINTAINED PER FDOT STANDARD PLANS INDEX 102-660.
2. CONSTRUCT NORTHBOUND (IN THE DIRECTION OF TRAFFIC) CURB & GUTTER, SIDEWALK, SHARED USE PATH, GRAVITY WALL, CURB RAMPS/DETECTABLE WARNINGS AND DRAINAGE IMPROVEMENTS (SEE PLANS FOR LOCATIONS).
3. REMOVE ALL EROSION AND SEDIMENT CONTROL DEVICES.
4. PLACE PAINTED PAVEMENT MARKINGS AND RAISED PAVEMENT MARKERS IN FINAL LOCATION.
5. PLACE THERMOPLASTIC PAVEMENT MARKINGS AFTER CURE PERIOD.
6. REMOVE ALL TRAFFIC CONTROL DEVICES.

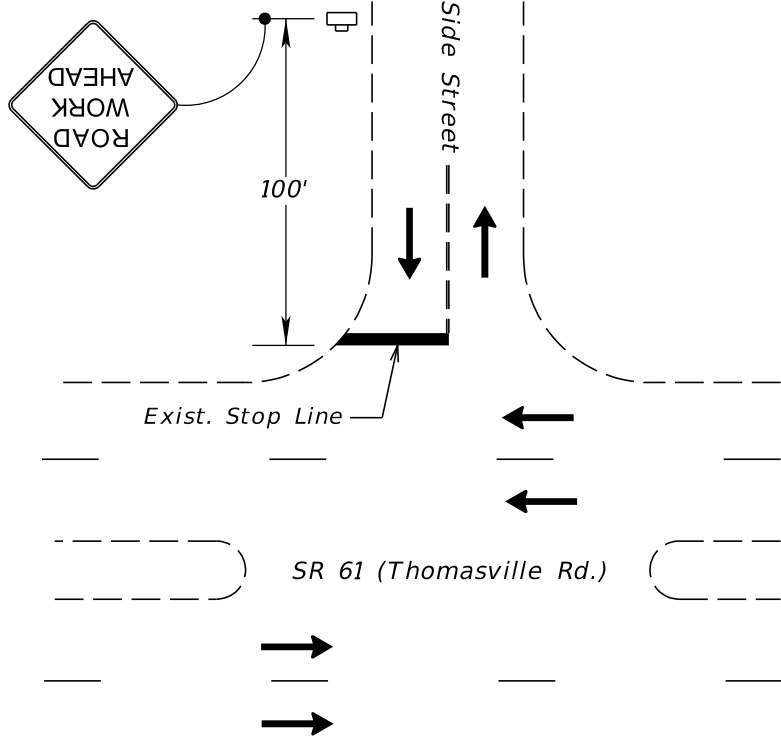
PCMS MESSAGES (2 DISPLAYS)

14 DAYS PRIOR TO CONSTRUCTION		DURING CONSTRUCTION	
MESSAGE 1: SR 61 CONST	MESSAGE 2: BEGINS "DATE"	MESSAGE 1: LANE CLOSURES	MESSAGE 2: 8:30 PM TO 7:30 AM



SR 61 Typical Advanced Signing Detail

Not To Scale



Side Street Typical Advanced Signing Detail

Not To Scale

*Apply Detail To Listed Side Streets

***SIDE STREETS**

- Florida Ave.
- Post Rd.
- Wilmon Ct.
- South Ride
- Greenbrier Ln.
- North Ride
- Gardenia Dr.
- Armistead Rd.
- Mimosa Dr.
- Winthrop Way
- Waverly Rd.
- Asbury Hill Dr.
- Hidden Oaks
- Rabbit Hills Rd.
- Braemore Way
- Savannah Trce.
- Renae Way
- Penny Ln.
- Preakness Point
- Peacefield Pl.
- Woodgate Way
- Carriage Rd.
- Hermitage Blvd.
- Sandhurst Dr.
- Myrtle View Dr.
- Leewood Dr.
- Brockton Way
- Oven Park Dr.
- Denholm Dr.
- Piedmont Dr.
- E Piedmont Dr.
- Piedmont Way
- Thomaswood Dr.
- Live Oak Plantation Rd.
- Metropolitan Blvd East
- Metropolitan Blvd West

4/21/2023 2:07:35 AM W:\R99276\appdata\local\proj\factwise\workdir\smat--use-pw-13\dms41202\TCDRD01.dgn

REVISIONS		ENGINEER OF RECORD	
DATE	DESCRIPTION	DATE	DESCRIPTION
	Preliminary, Subject to Change Phase II Submittal, April 21, 2023		

JAMES J. JOHNSON, P.E.
 LICENSE NUMBER: 62546
 MOTT MACDONALD FLORIDA, LLC.
 1300 TIMBERLANE ROAD
 TALLAHASSEE, FLORIDA 32312

STATE OF FLORIDA DEPARTMENT OF TRANSPORTATION		
ROAD NO.	COUNTY	FINANCIAL PROJECT ID
SR 61	LEON	448868-1-52-01

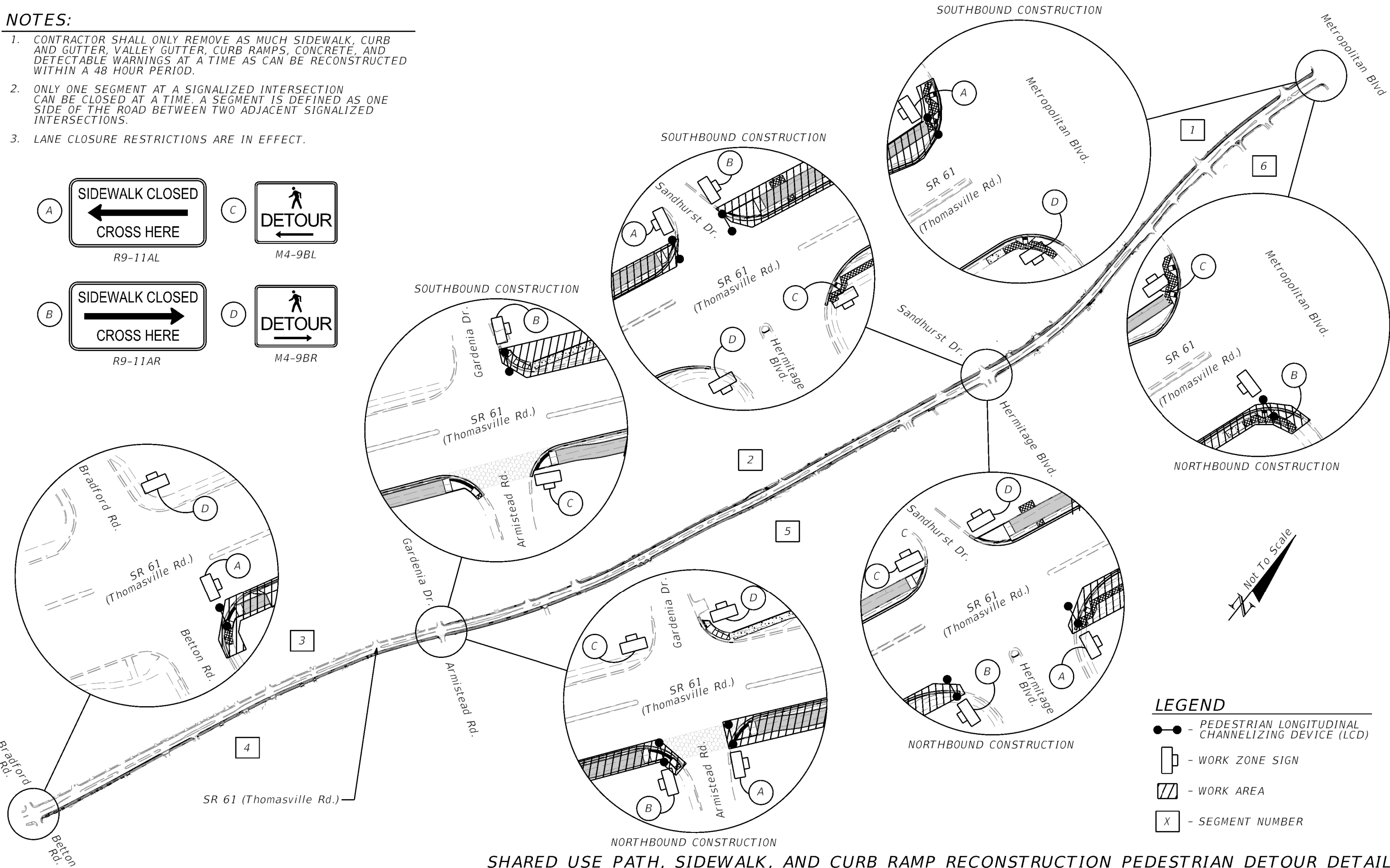
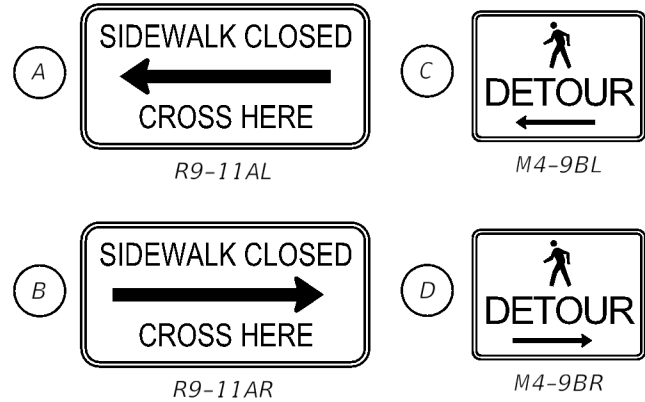
TEMPORARY TRAFFIC CONTROL PLAN

SHEET NO.
76

THE OFFICIAL RECORD OF THIS SHEET IS THE ELECTRONIC FILE DIGITALLY SIGNED AND SEALED UNDER RULE 61G15-23.004, F.A.C.

NOTES:

1. CONTRACTOR SHALL ONLY REMOVE AS MUCH SIDEWALK, CURB AND GUTTER, VALLEY GUTTER, CURB RAMPS, CONCRETE, AND DETECTABLE WARNINGS AT A TIME AS CAN BE RECONSTRUCTED WITHIN A 48 HOUR PERIOD.
2. ONLY ONE SEGMENT AT A SIGNALIZED INTERSECTION CAN BE CLOSED AT A TIME. A SEGMENT IS DEFINED AS ONE SIDE OF THE ROAD BETWEEN TWO ADJACENT SIGNALIZED INTERSECTIONS.
3. LANE CLOSURE RESTRICTIONS ARE IN EFFECT.



SHARED USE PATH, SIDEWALK, AND CURB RAMP RECONSTRUCTION PEDESTRIAN DETOUR DETAIL

LEGEND

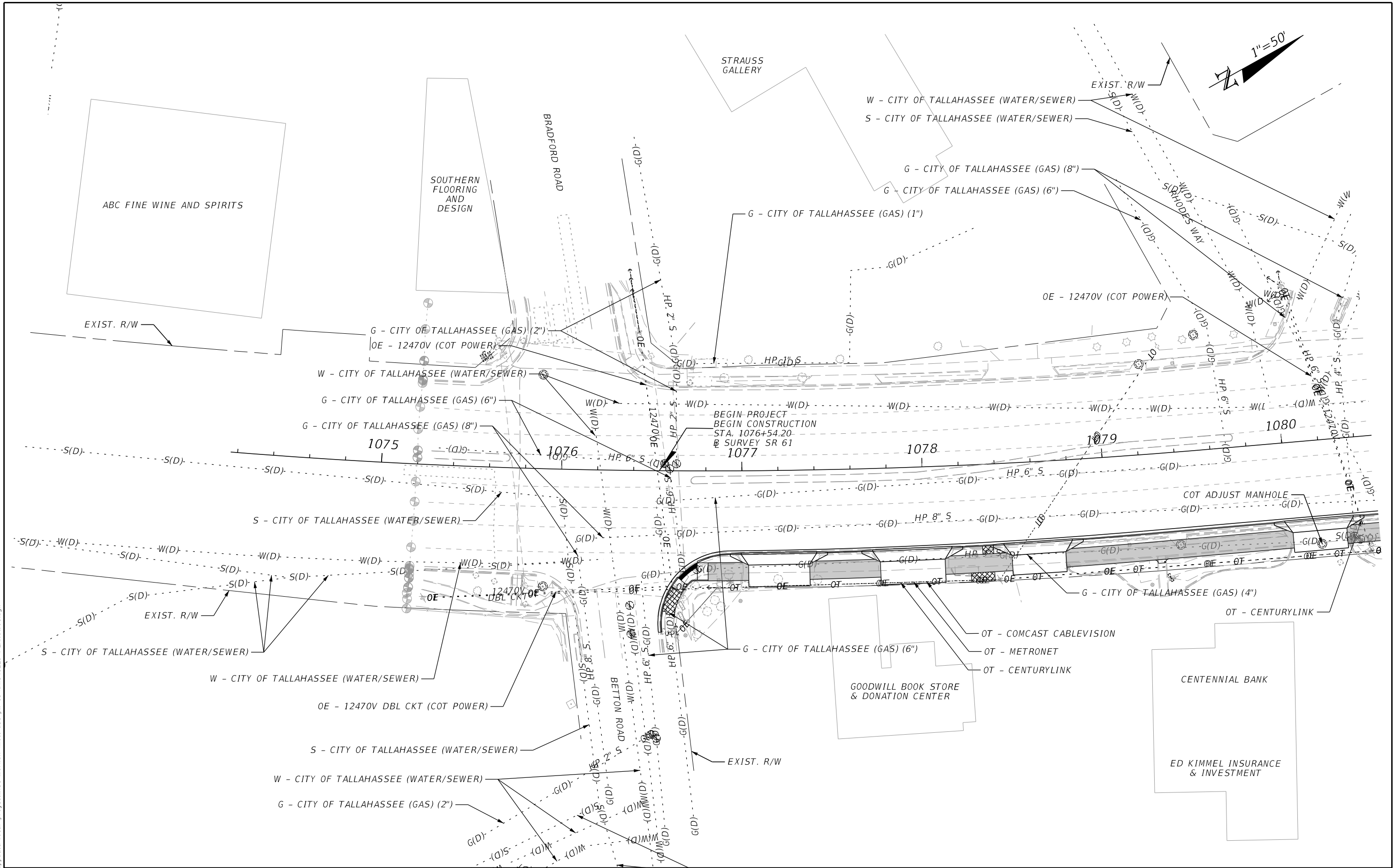
- - PEDESTRIAN LONGITUDINAL CHANNELIZING DEVICE (LCD)
- - WORK ZONE SIGN
- ▨ - WORK AREA
- X - SEGMENT NUMBER

4/20/2023 11:25:26 PM DEPR00572 P:\Work\GIS\DOT\434680_1_52_01_Brent_Lane\Environment\Management\TCGNE\01.dgn

THE OFFICIAL RECORD OF THIS SHEET IS THE ELECTRONIC FILE DIGITALLY SIGNED AND SEALED UNDER RULE 61G15-23.004, F.A.C.

REVISIONS		ENGINEER OF RECORD		STATE OF FLORIDA DEPARTMENT OF TRANSPORTATION			TEMPORARY TRAFFIC CONTROL PLAN	SHEET NO. 77
DATE	DESCRIPTION	DATE	DESCRIPTION	ROAD NO.	COUNTY	FINANCIAL PROJECT ID		
	Preliminary, Subject to Change Phase II Submittal, April 21, 2023		JAMES J. JOHNSON, PE LICENSE NUMBER: 62546 MOTT MACDONALD FLORIDA, LLC. 1300 TIMBERLANE ROAD TALLAHASSEE, FLORIDA 32312	SR 61	LEON	448868-1-52-01		

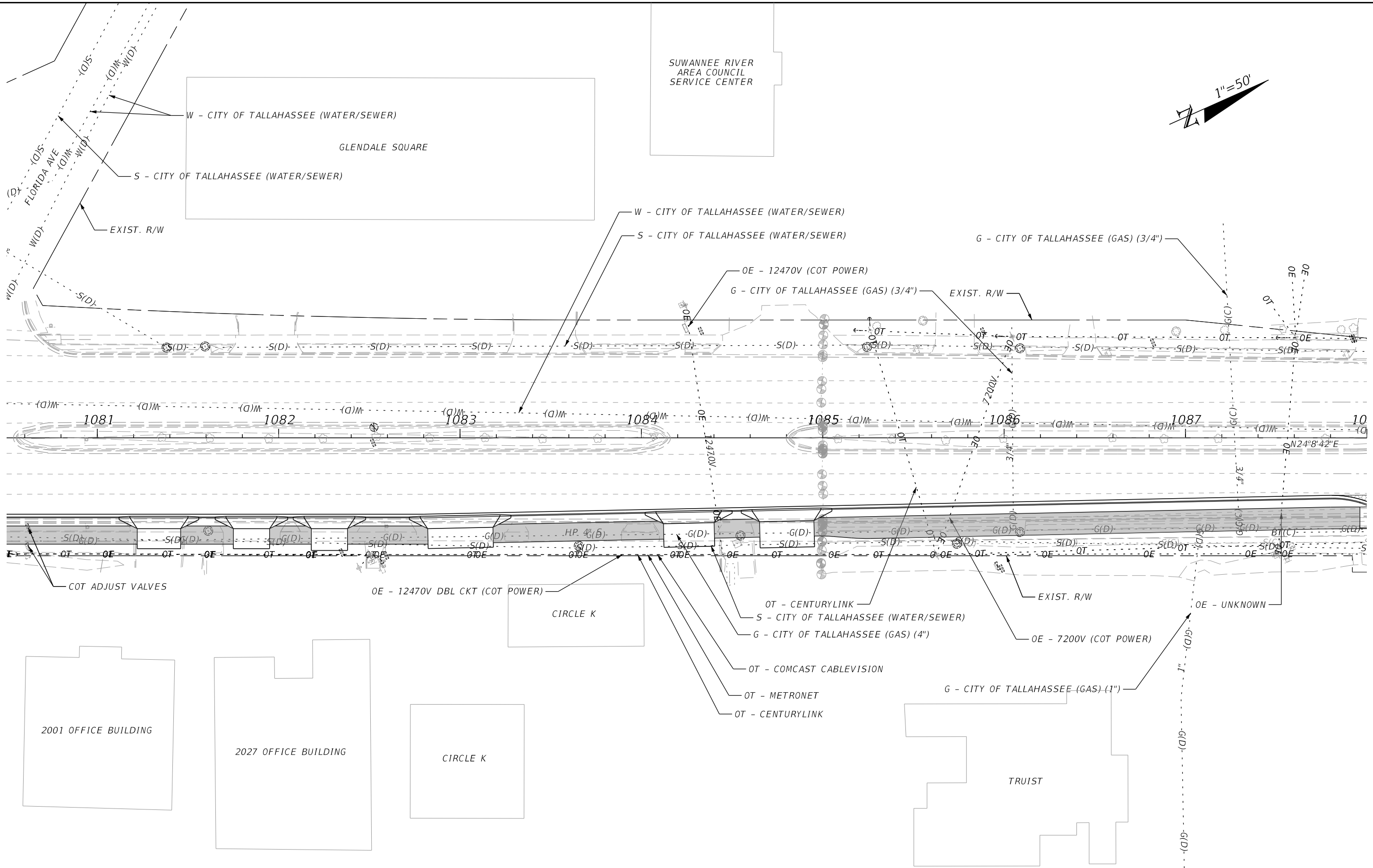
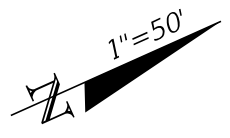
4/21/2023 1:36:26 AM W:\R99276
 c:\users\john73517\appdata\local\projectwise\workdir\matt-use-pw-13\dms41229\PLAN\UW01.dgn



REVISIONS		ENGINEER OF RECORD		STATE OF FLORIDA DEPARTMENT OF TRANSPORTATION			SHEET NO.
DATE	DESCRIPTION	DATE	DESCRIPTION	ROAD NO.	COUNTY	FINANCIAL PROJECT ID	
	Preliminary, Subject to Change Phase II Submittal, April 21, 2023		JAMES J. JOHNSON, P.E. LICENSE NUMBER: 62546 MOTT MACDONALD FLORIDA, LLC. 1300 TIMBERLANE ROAD TALLAHASSEE, FLORIDA 32312	SR 61	LEON	448868-1-52-01	78

THE OFFICIAL RECORD OF THIS SHEET IS THE ELECTRONIC FILE DIGITALLY SIGNED AND SEALED UNDER RULE 61G15-23.004, F.A.C.

SUWANNEE RIVER
AREA COUNCIL
SERVICE CENTER

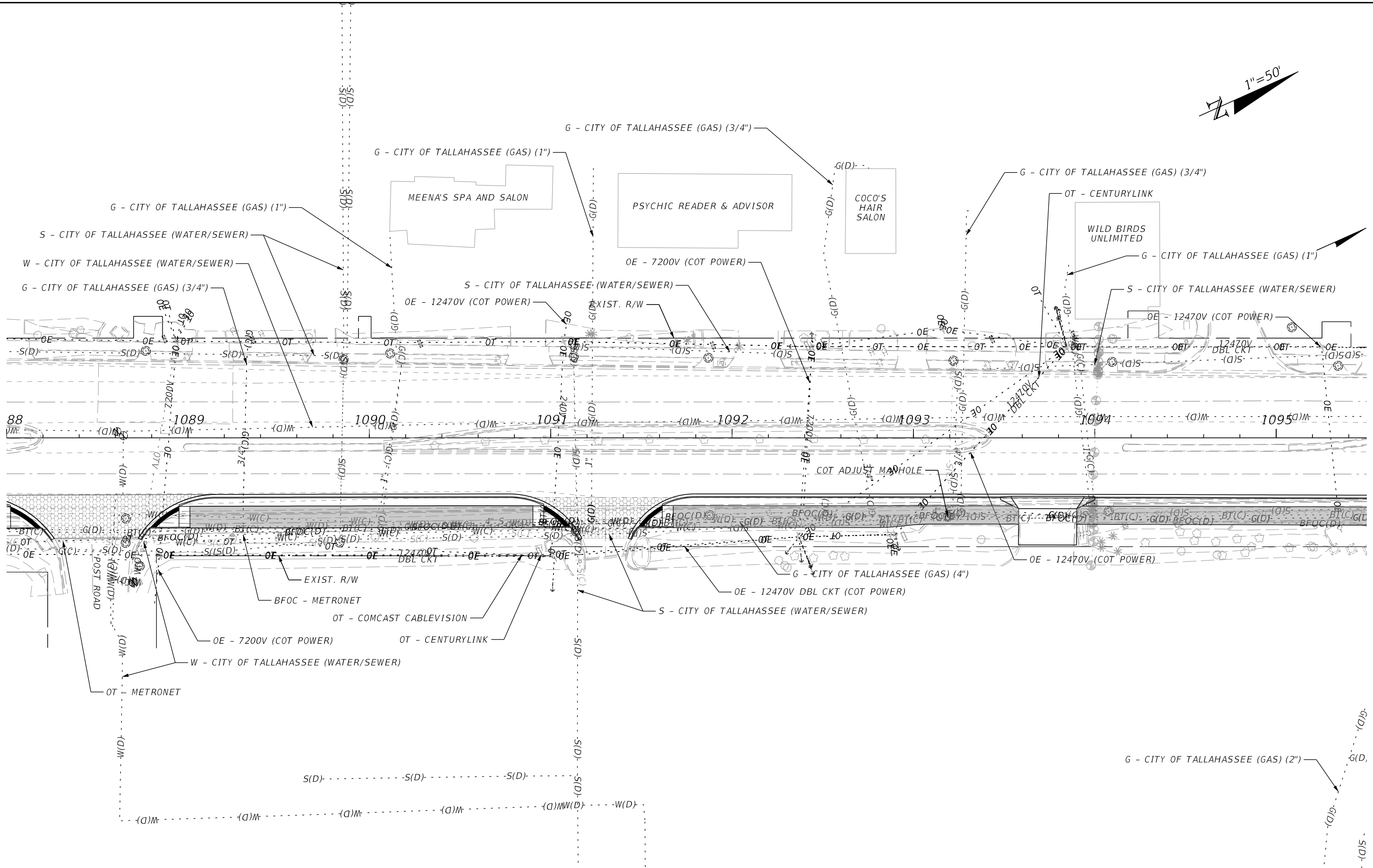
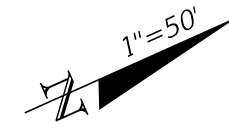


4/21/2023 1:36:27 AM W:\R99276\c:\users\wyr\99276\appdata\local\pro\factwise\workdir\smat\use-pw-13\dms41229\PLAN\UW01.dgn

THE OFFICIAL RECORD OF THIS SHEET IS THE ELECTRONIC FILE DIGITALLY SIGNED AND SEALED UNDER RULE 61G15-23.004, F.A.C.

REVISIONS				ENGINEER OF RECORD		STATE OF FLORIDA DEPARTMENT OF TRANSPORTATION			SHEET NO.
DATE	DESCRIPTION	DATE	DESCRIPTION			ROAD NO.	COUNTY	FINANCIAL PROJECT ID	
	Preliminary, Subject to Change Phase II Submittal, April 21, 2023			JAMES J. JOHNSON, P.E. LICENSE NUMBER: 62546 MOTT MACDONALD FLORIDA, LLC. 1300 TIMBERLANE ROAD TALLAHASSEE, FLORIDA 32312		SR 61	LEON	448868-1-52-01	79

UTILITY ADJUSTMENTS



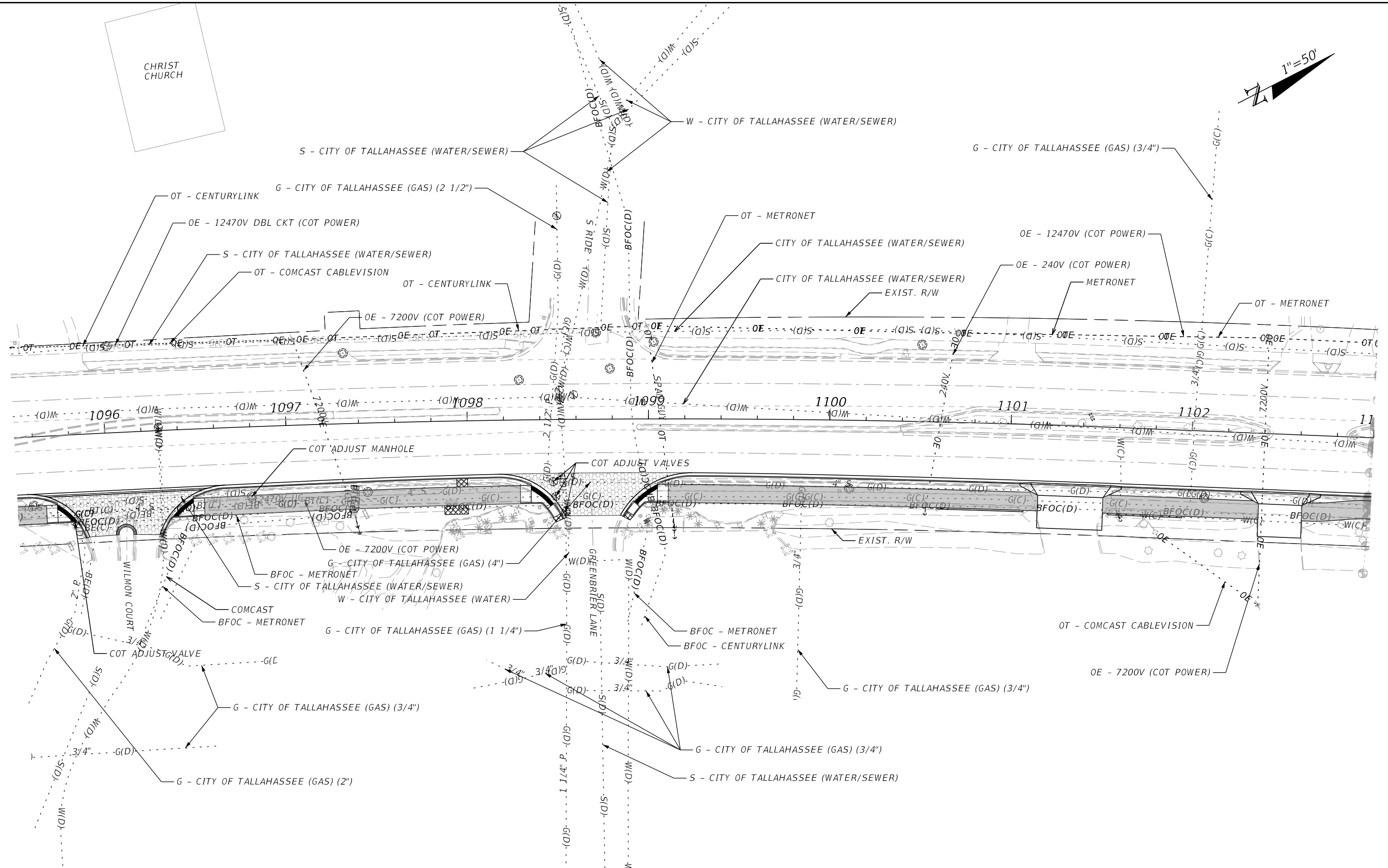
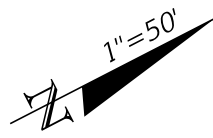

4/21/2023 1:36:27 AM W:\R99276
 c:\users\wyf\99276\appdata\local\pro\factwise\workdir\smat--use-pw-13\dms41229\PLANUM01.dgn

REVISIONS		ENGINEER OF RECORD		STATE OF FLORIDA DEPARTMENT OF TRANSPORTATION			UTILITY ADJUSTMENTS	SHEET NO. 80
DATE	DESCRIPTION	DATE	DESCRIPTION	ROAD NO.	COUNTY	FINANCIAL PROJECT ID		
				SR 61	LEON	448868-1-52-01		

Preliminary, Subject to Change
 Phase II Submittal, April 21, 2023

JAMES J. JOHNSON, P.E.
 LICENSE NUMBER: 62546
 MOTT MACDONALD FLORIDA, LLC.
 1300 TIMBERLANE ROAD
 TALLAHASSEE, FLORIDA 32312

THE OFFICIAL RECORD OF THIS SHEET IS THE ELECTRONIC FILE DIGITALLY SIGNED AND SEALED UNDER RULE 61G15-23.004, F.A.C.

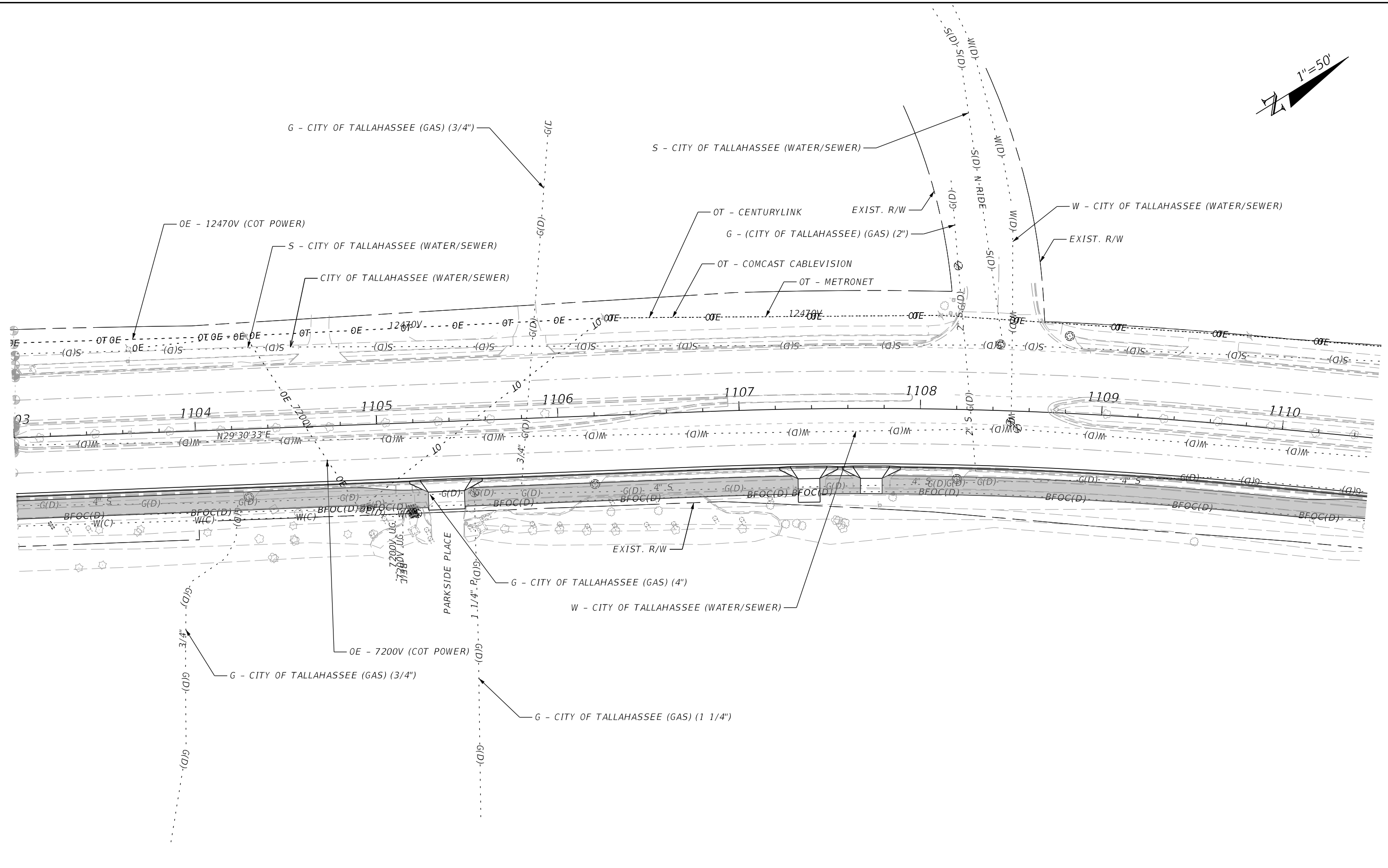
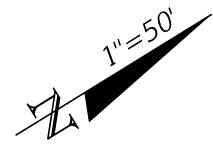


4/21/2023 1:36:28 AM WYR99276
 c:\users\wy\99276\appdata\local\pro\project\workdir\smat\use-pw-13\dms41229\PLAN\UW01.dgn

REVISIONS		REVISIONS		ENGINEER OF RECORD	STATE OF FLORIDA DEPARTMENT OF TRANSPORTATION			SHEET NO.
DATE	DESCRIPTION	DATE	DESCRIPTION		ROAD NO.	COUNTY	FINANCIAL PROJECT ID	
	Preliminary, Subject to Change Phase II Submittal, April 21, 2023			JAMES J. JOHNSON, P.E. LICENSE NUMBER: 62546 MOTT MACDONALD FLORIDA, LLC. 1300 TIMBERLANE ROAD TALLAHASSEE, FLORIDA 32312	SR 61	LEON	448868-1-52-01	81

UTILITY ADJUSTMENTS

THE OFFICIAL RECORD OF THIS SHEET IS THE ELECTRONIC FILE DIGITALLY SIGNED AND SEALED UNDER RULE 61G15-23.004, F.A.C.



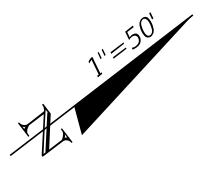
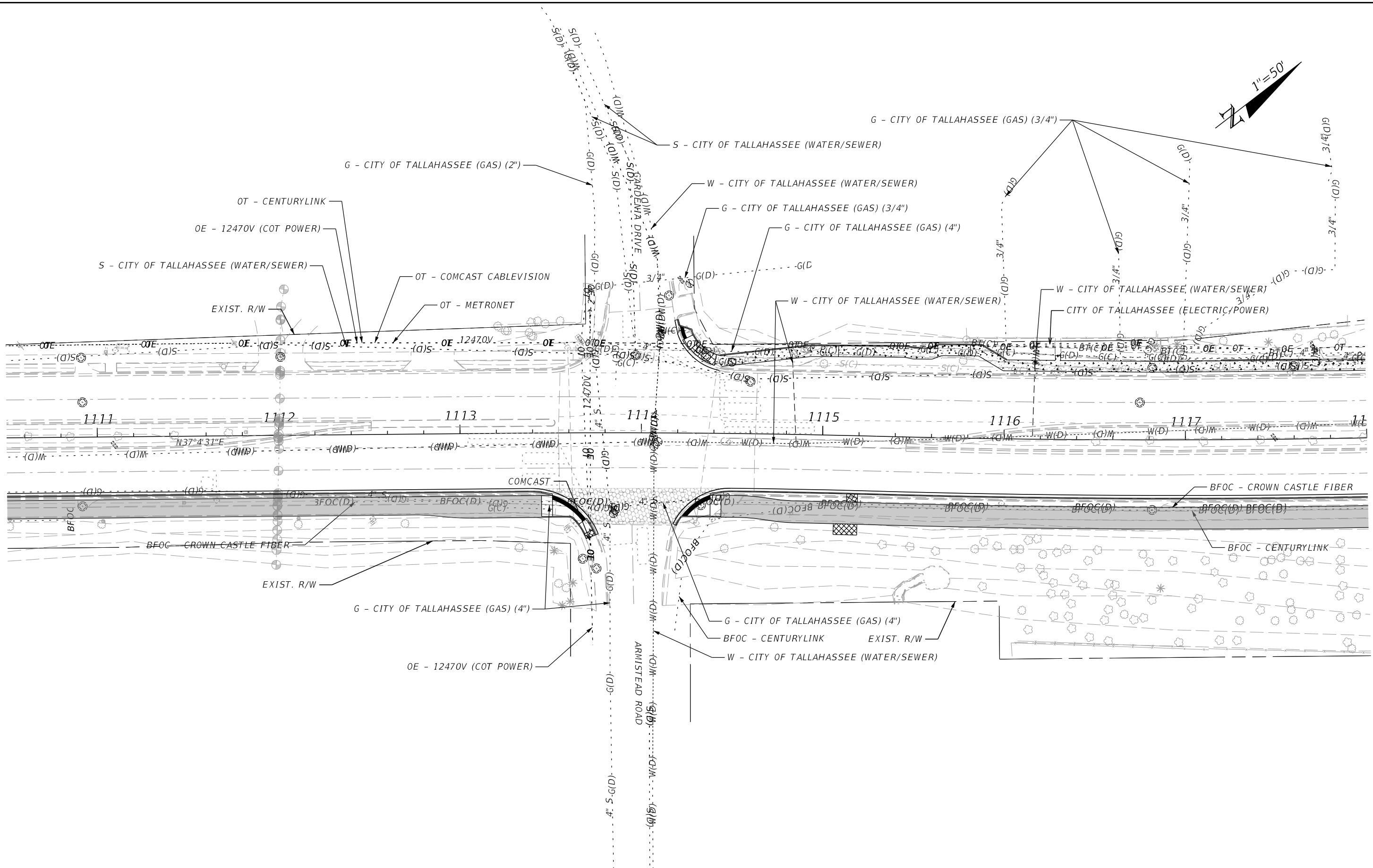
4/21/2023 1:36:29 AM W:\R99276\c:\users\wyr\99276\appdata\local\projectwise\workdir\smat\use-pw-13\dms41229\PLANUW01.dgn

REVISIONS				ENGINEER OF RECORD			STATE OF FLORIDA DEPARTMENT OF TRANSPORTATION			SHEET NO.
DATE	DESCRIPTION	DATE	DESCRIPTION				ROAD NO.	COUNTY	FINANCIAL PROJECT ID	
	Preliminary, Subject to Change Phase II Submittal, April 21, 2023			JAMES J. JOHNSON, P.E. LICENSE NUMBER: 62546 MOTT MACDONALD FLORIDA, LLC. 1300 TIMBERLANE ROAD TALLAHASSEE, FLORIDA 32312			SR 61	LEON	448868-1-52-01	82

UTILITY ADJUSTMENTS

THE OFFICIAL RECORD OF THIS SHEET IS THE ELECTRONIC FILE DIGITALLY SIGNED AND SEALED UNDER RULE 61G15-23.004, F.A.C.

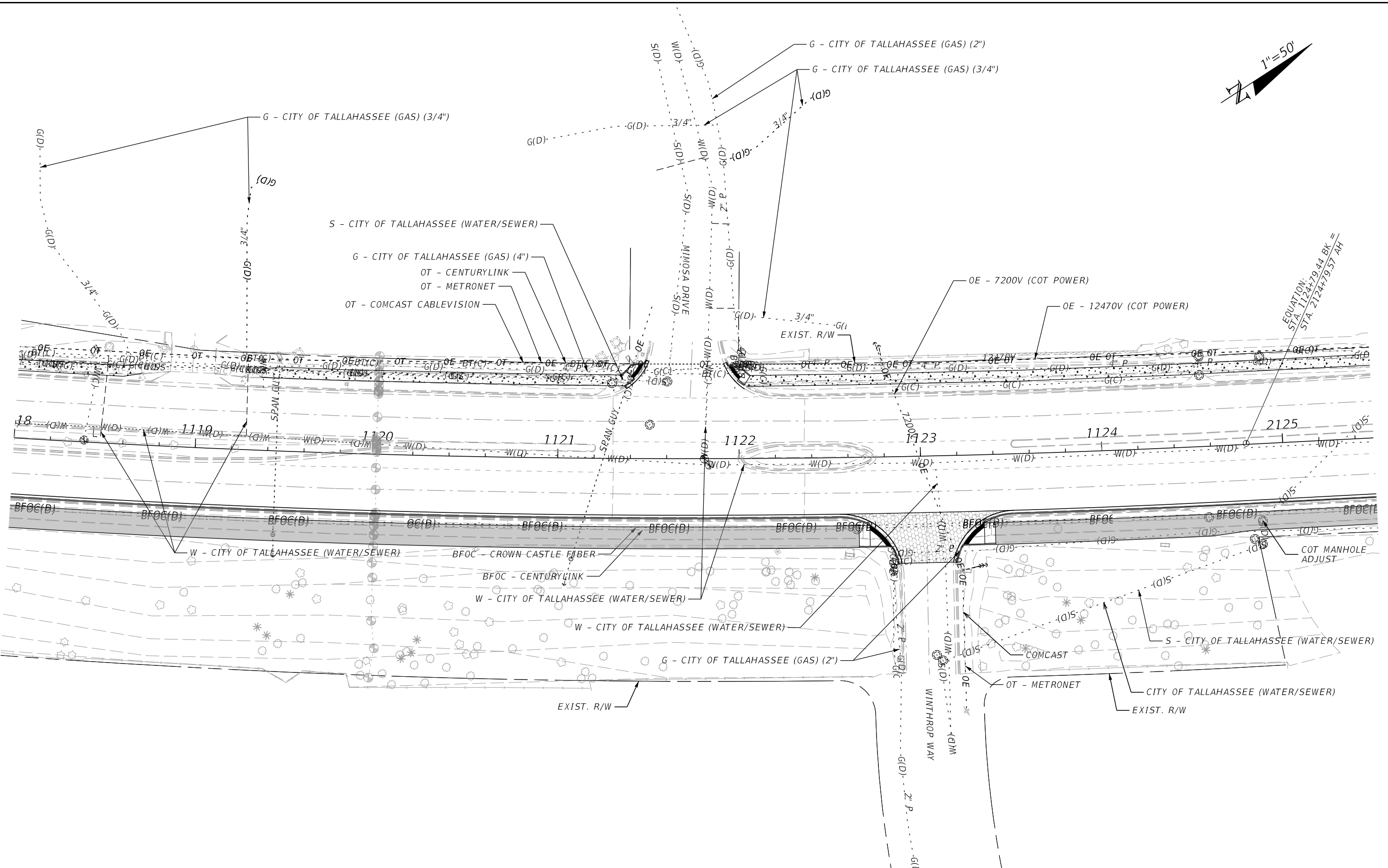
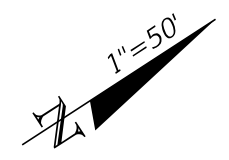
4/21/2023 1:36:29 AM WYR99276
 c:\users\wy\99276\appdata\local\pro\project\wise\workdir\mat-use-pw-13\dms41229\PLAN\UW01.dgn



REVISIONS				ENGINEER OF RECORD		STATE OF FLORIDA DEPARTMENT OF TRANSPORTATION			SHEET NO.
DATE	DESCRIPTION	DATE	DESCRIPTION			ROAD NO.	COUNTY	FINANCIAL PROJECT ID	
	Preliminary, Subject to Change Phase II Submittal, April 21, 2023			JAMES J. JOHNSON, P.E. LICENSE NUMBER: 62546 MOTT MACDONALD FLORIDA, LLC. 1300 TIMBERLANE ROAD TALLAHASSEE, FLORIDA 32312		SR 61	LEON	448868-1-52-01	83

UTILITY ADJUSTMENTS

THE OFFICIAL RECORD OF THIS SHEET IS THE ELECTRONIC FILE DIGITALLY SIGNED AND SEALED UNDER RULE 61G15-23.004, F.A.C.

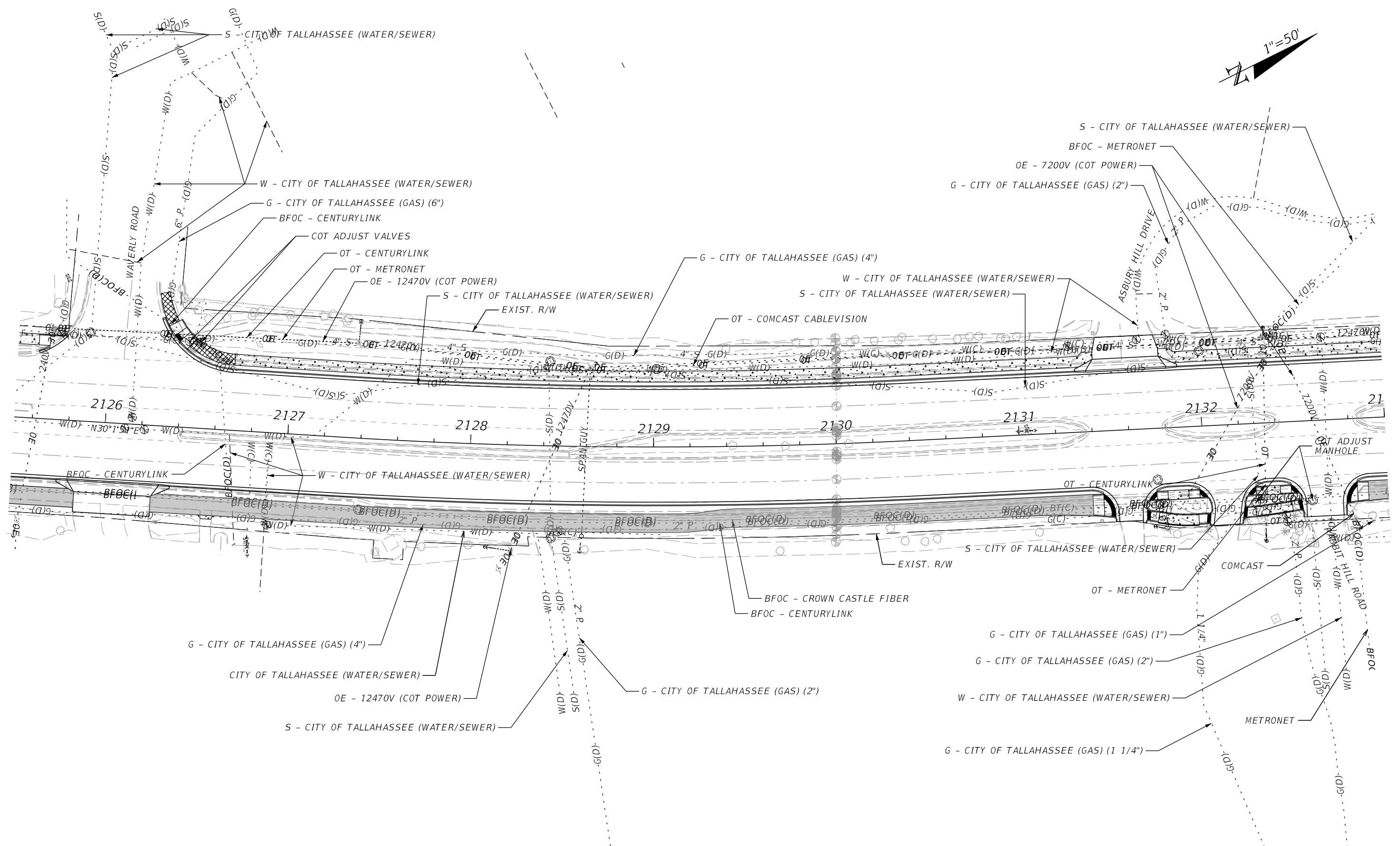
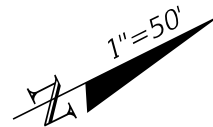


4/21/2023 1:36:30 AM WYR99276
 c:\users\wy\99276\appdata\local\pro\project\workdir\mat-use-pw-13\dms41229\PLANUW01.dgn

REVISIONS				ENGINEER OF RECORD			STATE OF FLORIDA DEPARTMENT OF TRANSPORTATION			SHEET NO.
DATE	DESCRIPTION	DATE	DESCRIPTION				ROAD NO.	COUNTY	FINANCIAL PROJECT ID	
	Preliminary, Subject to Change Phase II Submittal, April 21, 2023			JAMES J. JOHNSON, P.E. LICENSE NUMBER: 62546 MOTT MACDONALD FLORIDA, LLC. 1300 TIMBERLANE ROAD TALLAHASSEE, FLORIDA 32312			SR 61	LEON	448868-1-52-01	84

UTILITY ADJUSTMENTS

THE OFFICIAL RECORD OF THIS SHEET IS THE ELECTRONIC FILE DIGITALLY SIGNED AND SEALED UNDER RULE 61G15-23.004, F.A.C.

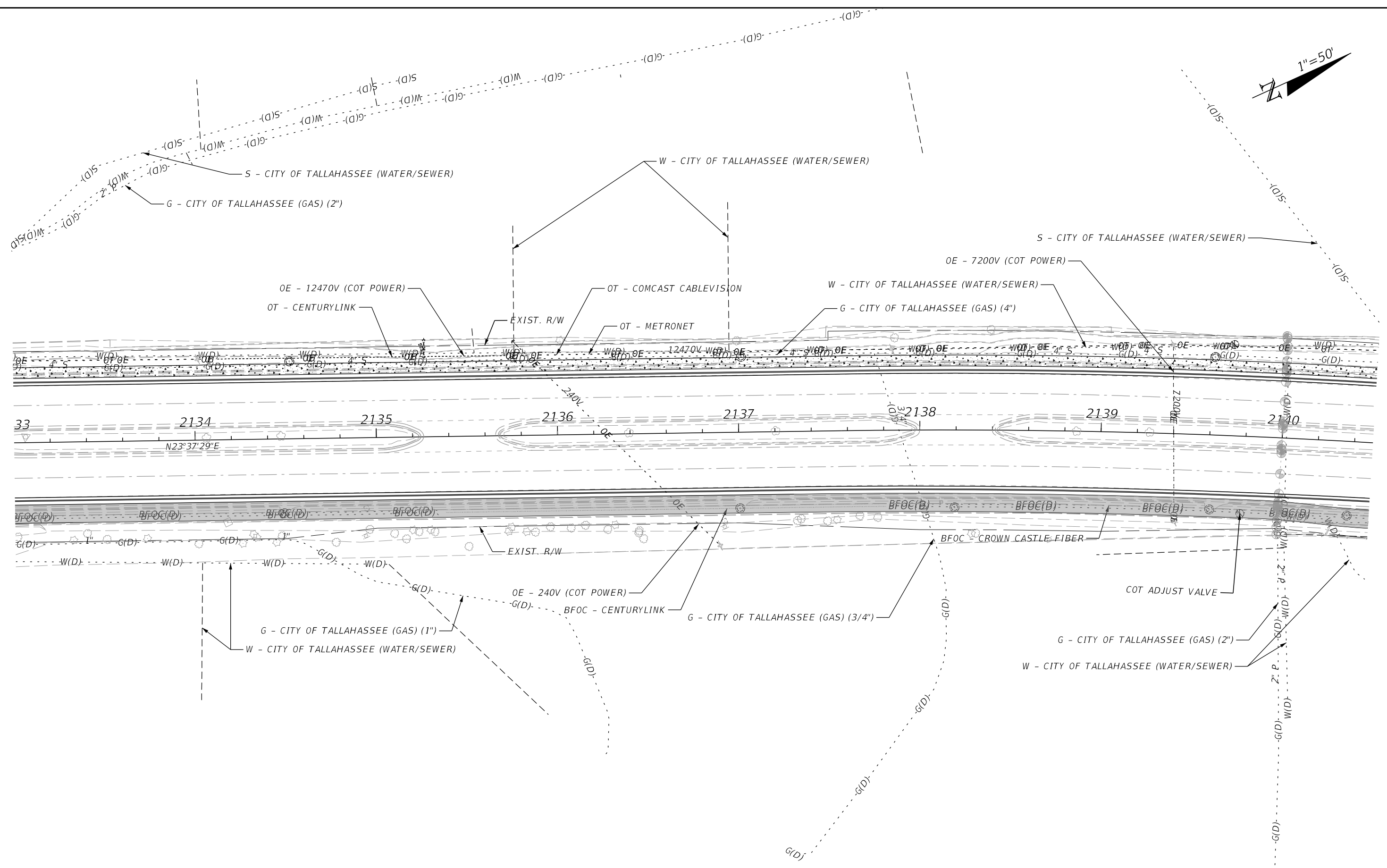
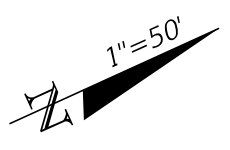


4/21/2023 1:36:31 AM WYR99276
 c:\users\wy\99276\appdata\local\pro\factwise\workdir\smat--use-pw-13\dms41229\PLANUW01.dgn

REVISIONS		ENGINEER OF RECORD		STATE OF FLORIDA DEPARTMENT OF TRANSPORTATION			SHEET NO.
DATE	DESCRIPTION	DATE	DESCRIPTION	ROAD NO.	COUNTY	FINANCIAL PROJECT ID	
	Preliminary, Subject to Change Phase II Submittal, April 21, 2023		JAMES J. JOHNSON, P.E. LICENSE NUMBER: 62546 MOTT MACDONALD FLORIDA, LLC. 1300 TIMBERLANE ROAD TALLAHASSEE, FLORIDA 32312	SR 61	LEON	448868-1-52-01	85

UTILITY ADJUSTMENTS

THE OFFICIAL RECORD OF THIS SHEET IS THE ELECTRONIC FILE DIGITALLY SIGNED AND SEALED UNDER RULE 61G15-23.004, F.A.C.

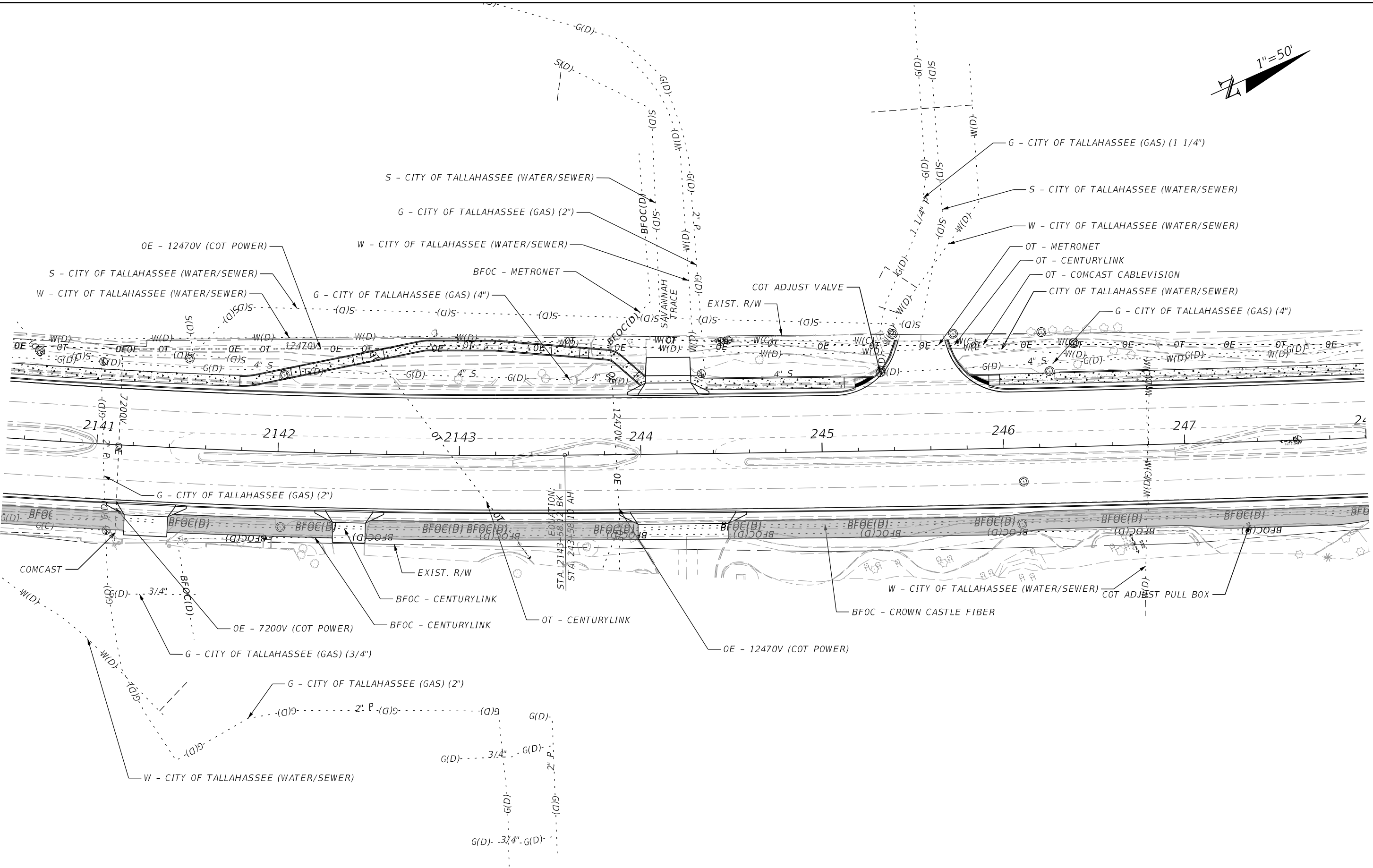
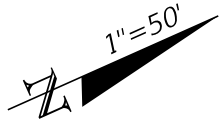


4/21/2023 1:36:31 AM WYR99276
 c:\users\wyf99276\appdata\local\pro\jctwise\workdir\smat\use-pw-13\dms41229\PLANUW01.dgn

THE OFFICIAL RECORD OF THIS SHEET IS THE ELECTRONIC FILE DIGITALLY SIGNED AND SEALED UNDER RULE 61G15-23.004, F.A.C.

REVISIONS				ENGINEER OF RECORD			STATE OF FLORIDA DEPARTMENT OF TRANSPORTATION			SHEET NO.
DATE	DESCRIPTION	DATE	DESCRIPTION				ROAD NO.	COUNTY	FINANCIAL PROJECT ID	
	Preliminary, Subject to Change Phase II Submittal, April 21, 2023			JAMES J. JOHNSON, P.E. LICENSE NUMBER: 62546 MOTT MACDONALD FLORIDA, LLC. 1300 TIMBERLANE ROAD TALLAHASSEE, FLORIDA 32312			SR 61	LEON	448868-1-52-01	86

UTILITY ADJUSTMENTS



4/21/2023 1:36:32 AM WYR99276 c:\users\wy\99276\appdata\local\project\ise\workdir\smat\use-pw-13\dms41229\PLAN\UW01.dgn

REVISIONS			
DATE	DESCRIPTION	DATE	DESCRIPTION
Preliminary, Subject to Change Phase II Submittal, April 21, 2023			

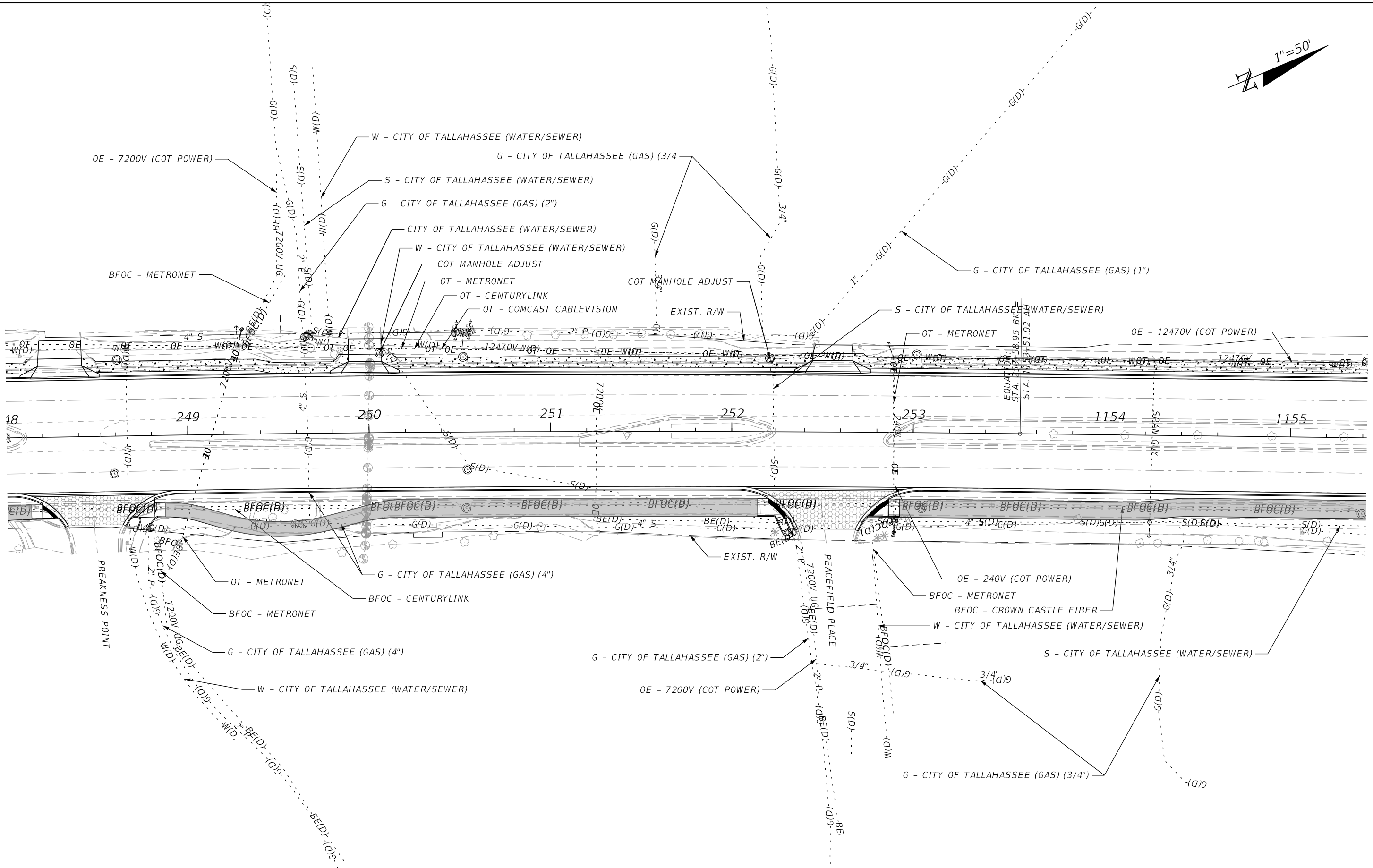
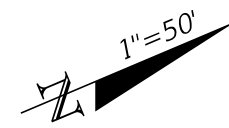
ENGINEER OF RECORD
 JAMES J. JOHNSON, P.E.
 LICENSE NUMBER: 62546
 MOTT MACDONALD FLORIDA, LLC.
 1300 TIMBERLANE ROAD
 TALLAHASSEE, FLORIDA 32312

STATE OF FLORIDA DEPARTMENT OF TRANSPORTATION		
ROAD NO.	COUNTY	FINANCIAL PROJECT ID
SR 61	LEON	448868-1-52-01

UTILITY ADJUSTMENTS

SHEET NO.
87

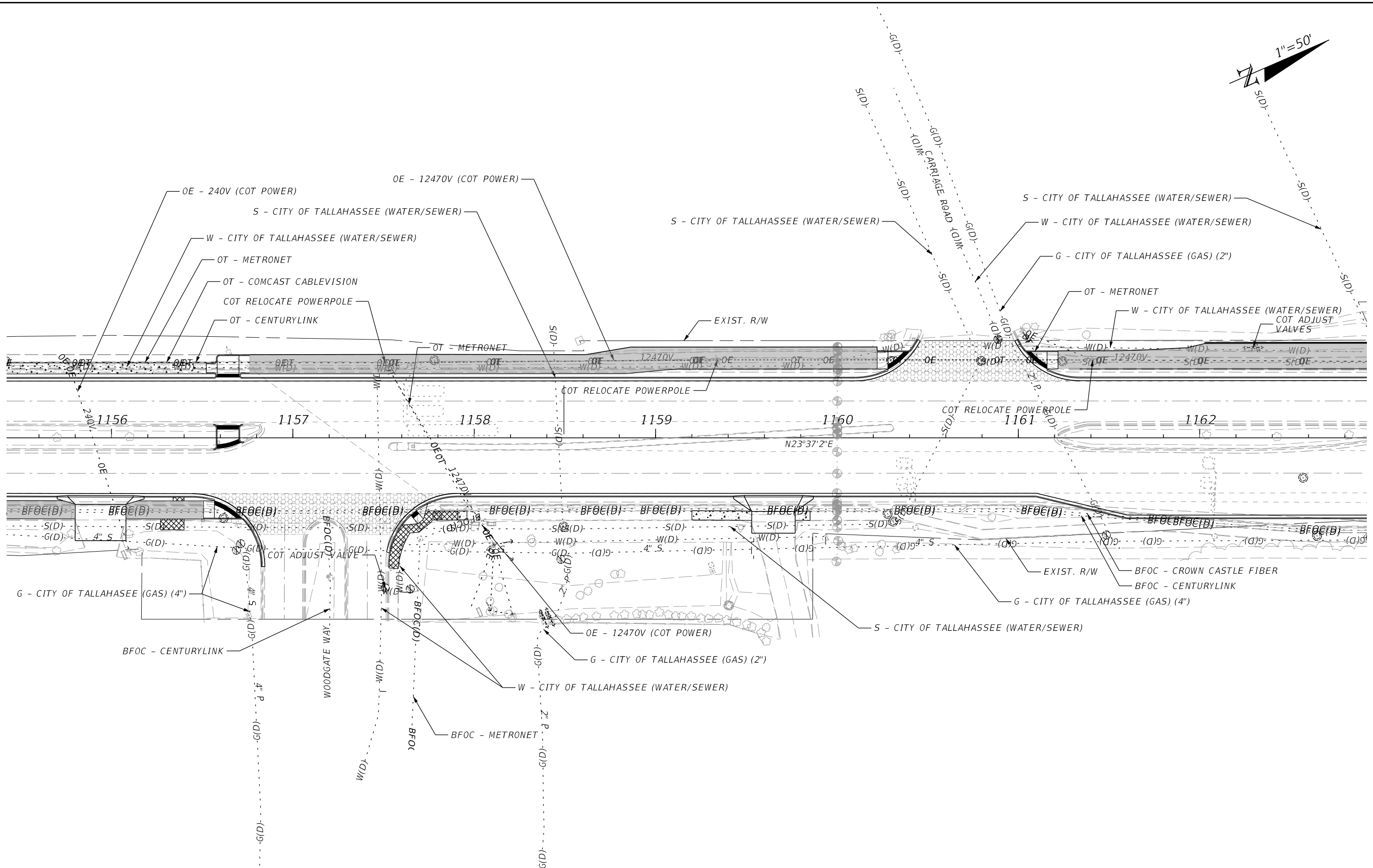
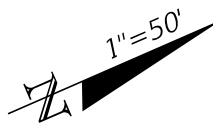
THE OFFICIAL RECORD OF THIS SHEET IS THE ELECTRONIC FILE DIGITALLY SIGNED AND SEALED UNDER RULE 61G15-23.004, F.A.C.



4/21/2023 1:36:33 AM W:\R99276\c:\users\wyr\99276\appdata\local\project\wise\workdir\smat--use-pw-13\dms41229\PLAN\UW01.dgn

REVISIONS				ENGINEER OF RECORD		STATE OF FLORIDA DEPARTMENT OF TRANSPORTATION			SHEET NO.
DATE	DESCRIPTION	DATE	DESCRIPTION			ROAD NO.	COUNTY	FINANCIAL PROJECT ID	
				JAMES J. JOHNSON, P.E. LICENSE NUMBER: 62546 MOTT MACDONALD FLORIDA, LLC. 1300 TIMBERLANE ROAD TALLAHASSEE, FLORIDA 32312		SR 61	LEON	448868-1-52-01	UTILITY ADJUSTMENTS 88
	Preliminary, Subject to Change Phase II Submittal, April 21, 2023								

THE OFFICIAL RECORD OF THIS SHEET IS THE ELECTRONIC FILE DIGITALLY SIGNED AND SEALED UNDER RULE 61G15-23.004, F.A.C.



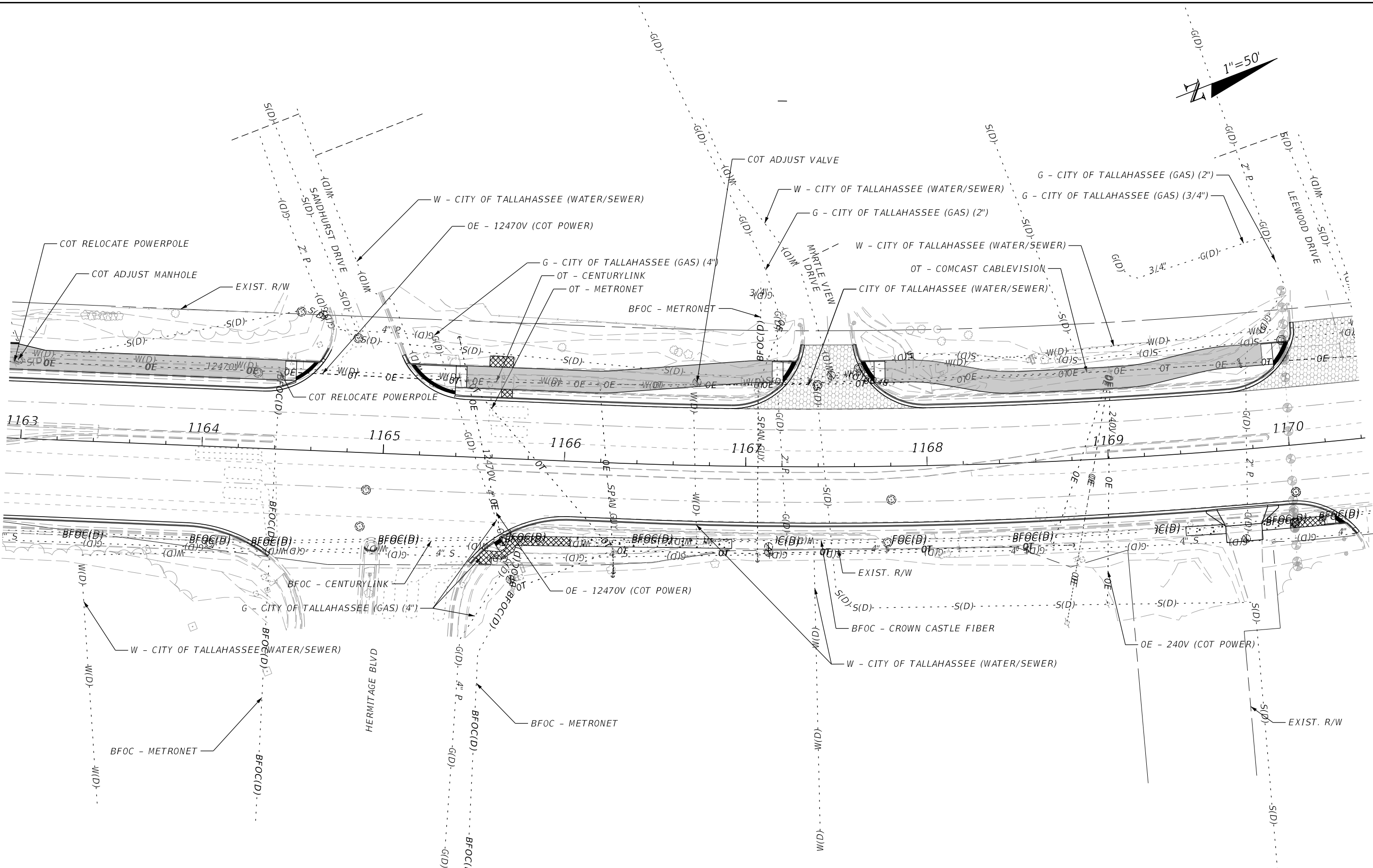
4/21/2023 1:36:33 AM W:\R99276 c:\users\wyr\99276\appdata\local\projectwise\workdir\mat-use-pw-13\dms41229\PLANUW01.dgn

REVISIONS				ENGINEER OF RECORD	STATE OF FLORIDA DEPARTMENT OF TRANSPORTATION			SHEET NO.
DATE	DESCRIPTION	DATE	DESCRIPTION		ROAD NO.	COUNTY	FINANCIAL PROJECT ID	
	Preliminary, Subject to Change Phase II Submittal, April 21, 2023			JAMES J. JOHNSON, P.E. LICENSE NUMBER: 62546 MOTT MACDONALD FLORIDA, LLC. 1300 TIMBERLANE ROAD TALLAHASSEE, FLORIDA 32312	SR 61	LEON	448868-1-52-01	89

UTILITY ADJUSTMENTS

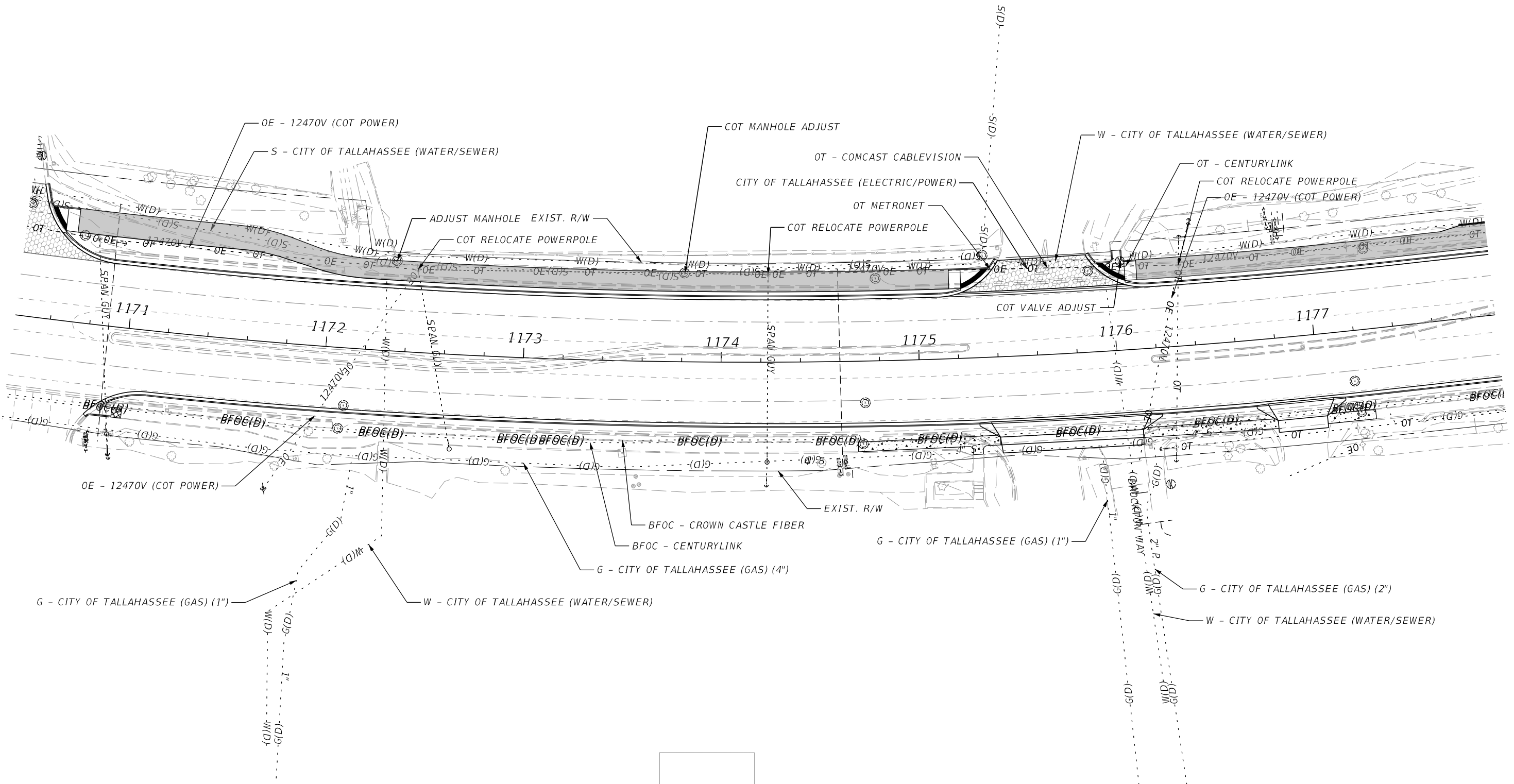
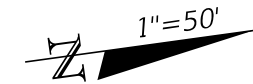
THE OFFICIAL RECORD OF THIS SHEET IS THE ELECTRONIC FILE DIGITALLY SIGNED AND SEALED UNDER RULE 61G15-23.004, F.A.C.

4/21/2023 1:36:34 AM W:\R99276
 c:\users\wyr\99276\appdata\local\pro\factwise\workdir\smat--use-pw-13\dms41229\PLAN\UW01.dgn



REVISIONS				ENGINEER OF RECORD			STATE OF FLORIDA DEPARTMENT OF TRANSPORTATION			SHEET NO.
DATE	DESCRIPTION	DATE	DESCRIPTION				ROAD NO.	COUNTY	FINANCIAL PROJECT ID	
				JAMES J. JOHNSON, P.E. LICENSE NUMBER: 62546 MOTT MACDONALD FLORIDA, LLC. 1300 TIMBERLANE ROAD TALLAHASSEE, FLORIDA 32312			SR 61	LEON	448868-1-52-01	UTILITY ADJUSTMENTS 90
	Preliminary, Subject to Change Phase II Submittal, April 21, 2023									

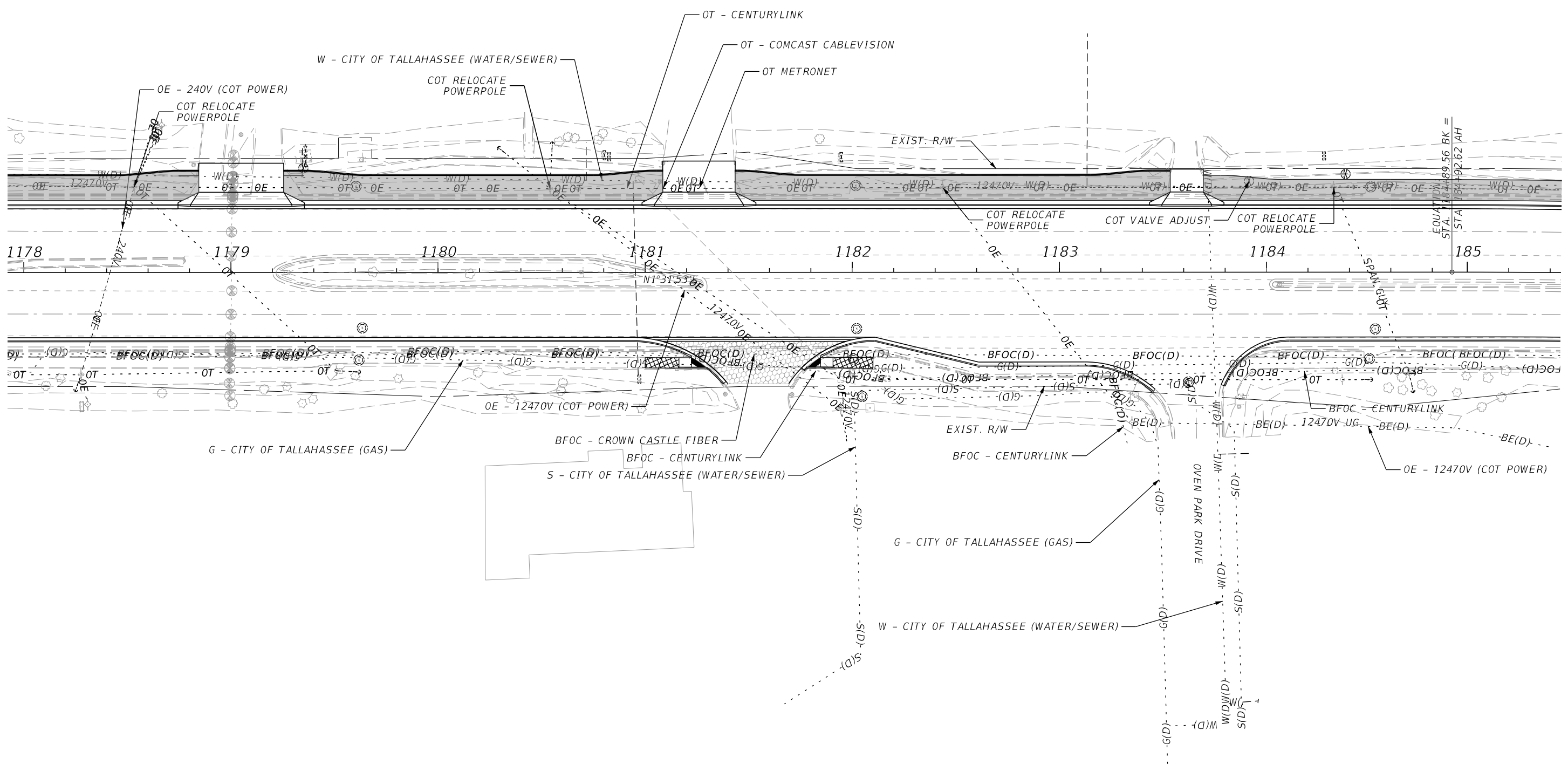
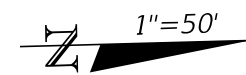
THE OFFICIAL RECORD OF THIS SHEET IS THE ELECTRONIC FILE DIGITALLY SIGNED AND SEALED UNDER RULE 61G15-23.004, F.A.C.



4/21/2023 1:36:35 AM W:\R99276
 c:\users\wyr\99276\appdata\local\pro\factwise\workdir\smat\use-pw-13\dms41229\PLANUW01.dgn

REVISIONS				ENGINEER OF RECORD		STATE OF FLORIDA DEPARTMENT OF TRANSPORTATION			SHEET NO.
DATE	DESCRIPTION	DATE	DESCRIPTION			ROAD NO.	COUNTY	FINANCIAL PROJECT ID	
				JAMES J. JOHNSON, P.E. LICENSE NUMBER: 62546 MOTT MACDONALD FLORIDA, LLC. 1300 TIMBERLANE ROAD TALLAHASSEE, FLORIDA 32312		SR 61	LEON	448868-1-52-01	UTILITY ADJUSTMENTS 91
	Preliminary, Subject to Change Phase II Submittal, April 21, 2023								

THE OFFICIAL RECORD OF THIS SHEET IS THE ELECTRONIC FILE DIGITALLY SIGNED AND SEALED UNDER RULE 61G15-23.004, F.A.C.

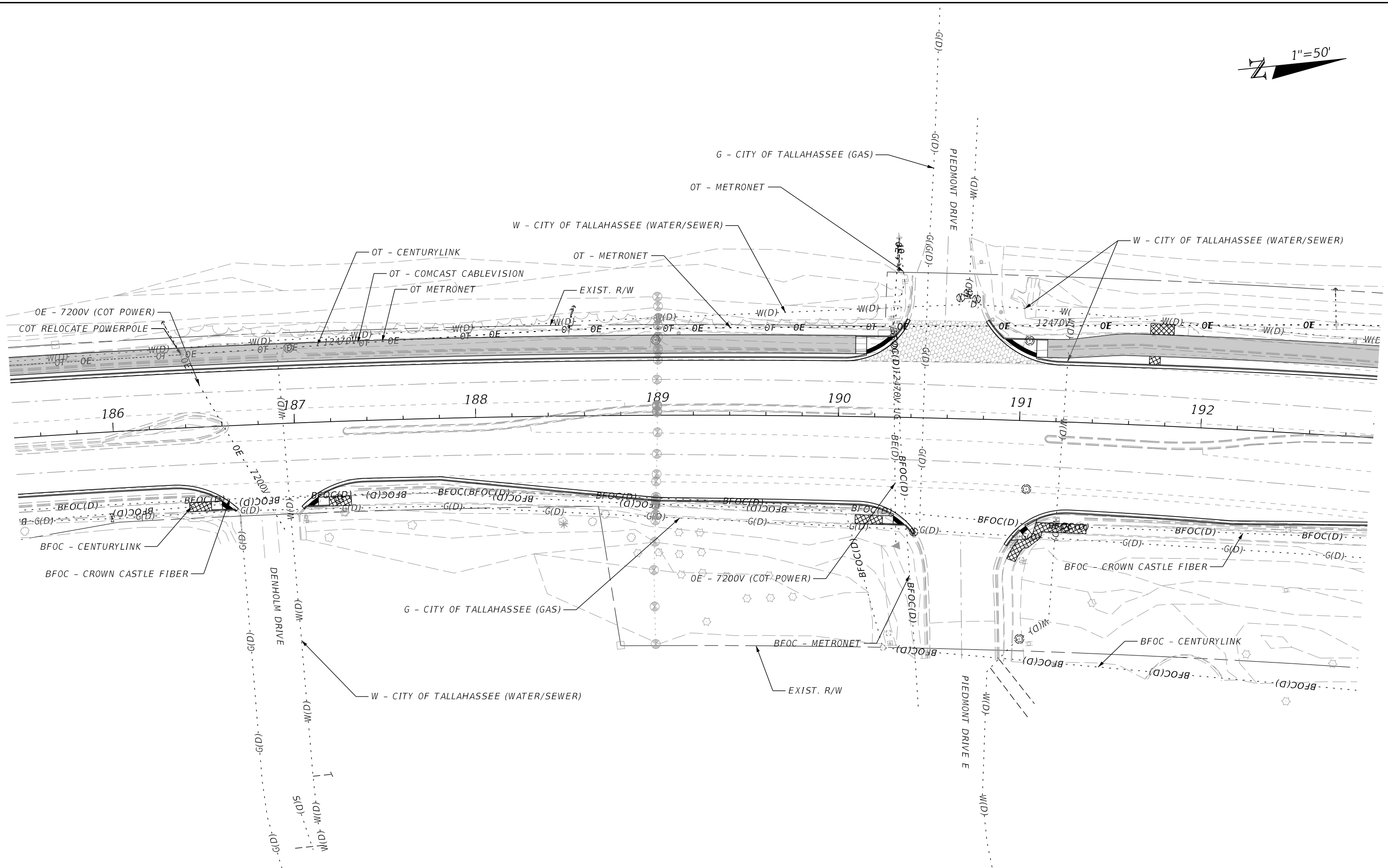
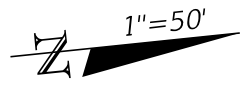


4/21/2023 1:36:35 AM WYR99276 c:\users\wy\99276\appdata\local\projectwise\workdir\smat\use-pw-13\dms41229\PLANUW01.dgn

REVISIONS				ENGINEER OF RECORD			STATE OF FLORIDA DEPARTMENT OF TRANSPORTATION			SHEET NO.
DATE	DESCRIPTION	DATE	DESCRIPTION				ROAD NO.	COUNTY	FINANCIAL PROJECT ID	
	Preliminary, Subject to Change Phase II Submittal, April 21, 2023			JAMES J. JOHNSON, P.E. LICENSE NUMBER: 62546 MOTT MACDONALD FLORIDA, LLC. 1300 TIMBERLANE ROAD TALLAHASSEE, FLORIDA 32312			SR 61	LEON	448868-1-52-01	92

UTILITY ADJUSTMENTS

THE OFFICIAL RECORD OF THIS SHEET IS THE ELECTRONIC FILE DIGITALLY SIGNED AND SEALED UNDER RULE 61G15-23.004, F.A.C.

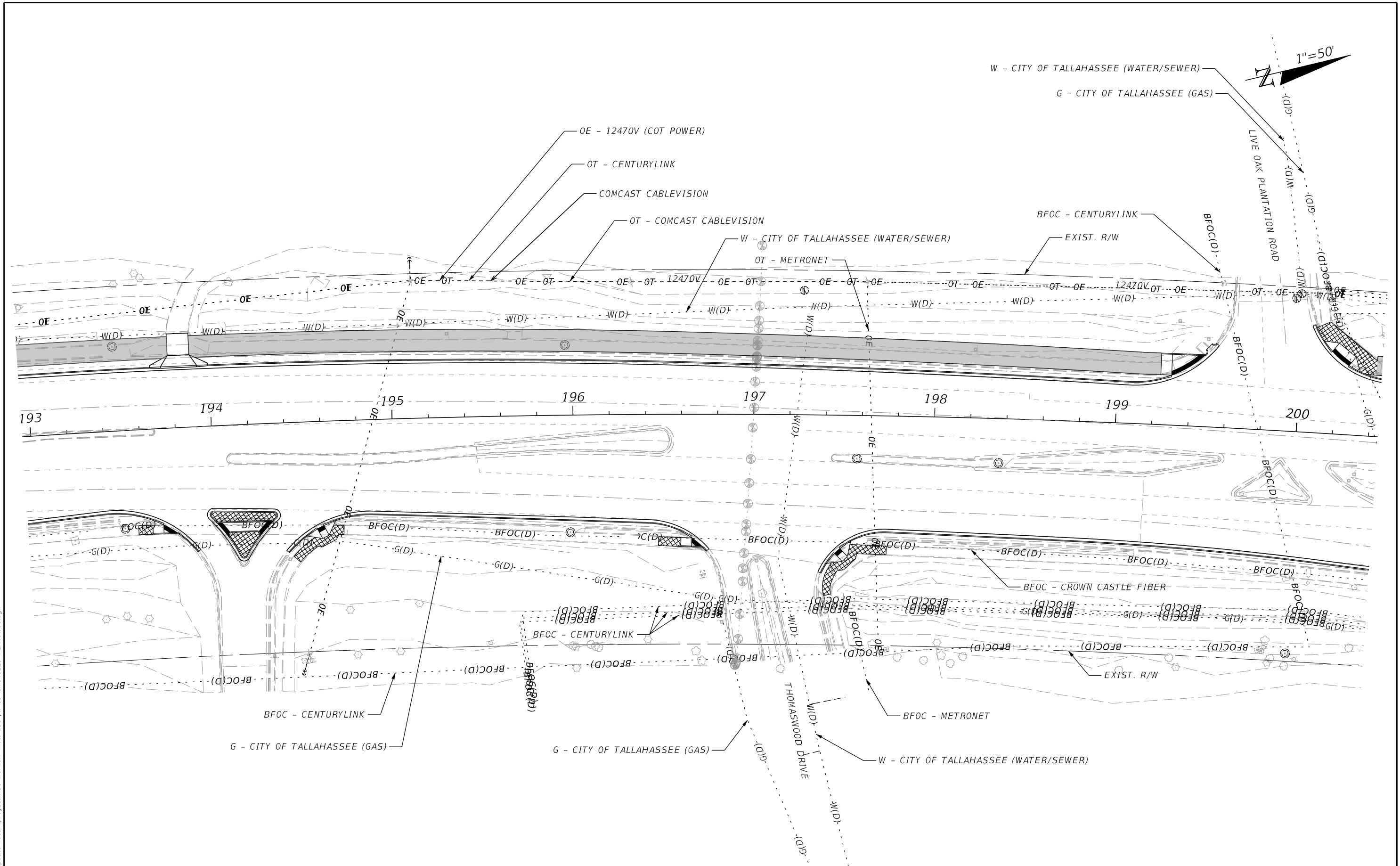


4/21/2023 1:36:36 AM W:\R99276
 c:\users\wyr\99276\appdata\local\pro\project\workdir\smat--use-pw-13\dms41229\PLAN\UW01.dgn

REVISIONS				ENGINEER OF RECORD	STATE OF FLORIDA DEPARTMENT OF TRANSPORTATION			SHEET NO.
DATE	DESCRIPTION	DATE	DESCRIPTION		ROAD NO.	COUNTY	FINANCIAL PROJECT ID	
	Preliminary, Subject to Change Phase II Submittal, April 21, 2023			JAMES J. JOHNSON, P.E. LICENSE NUMBER: 62546 MOTT MACDONALD FLORIDA, LLC. 1300 TIMBERLANE ROAD TALLAHASSEE, FLORIDA 32312	SR 61	LEON	448868-1-52-01	93

UTILITY ADJUSTMENTS

THE OFFICIAL RECORD OF THIS SHEET IS THE ELECTRONIC FILE DIGITALLY SIGNED AND SEALED UNDER RULE 61G15-23.004, F.A.C.



1"=50'

W - CITY OF TALLHASSEE (WATER/SEWER)

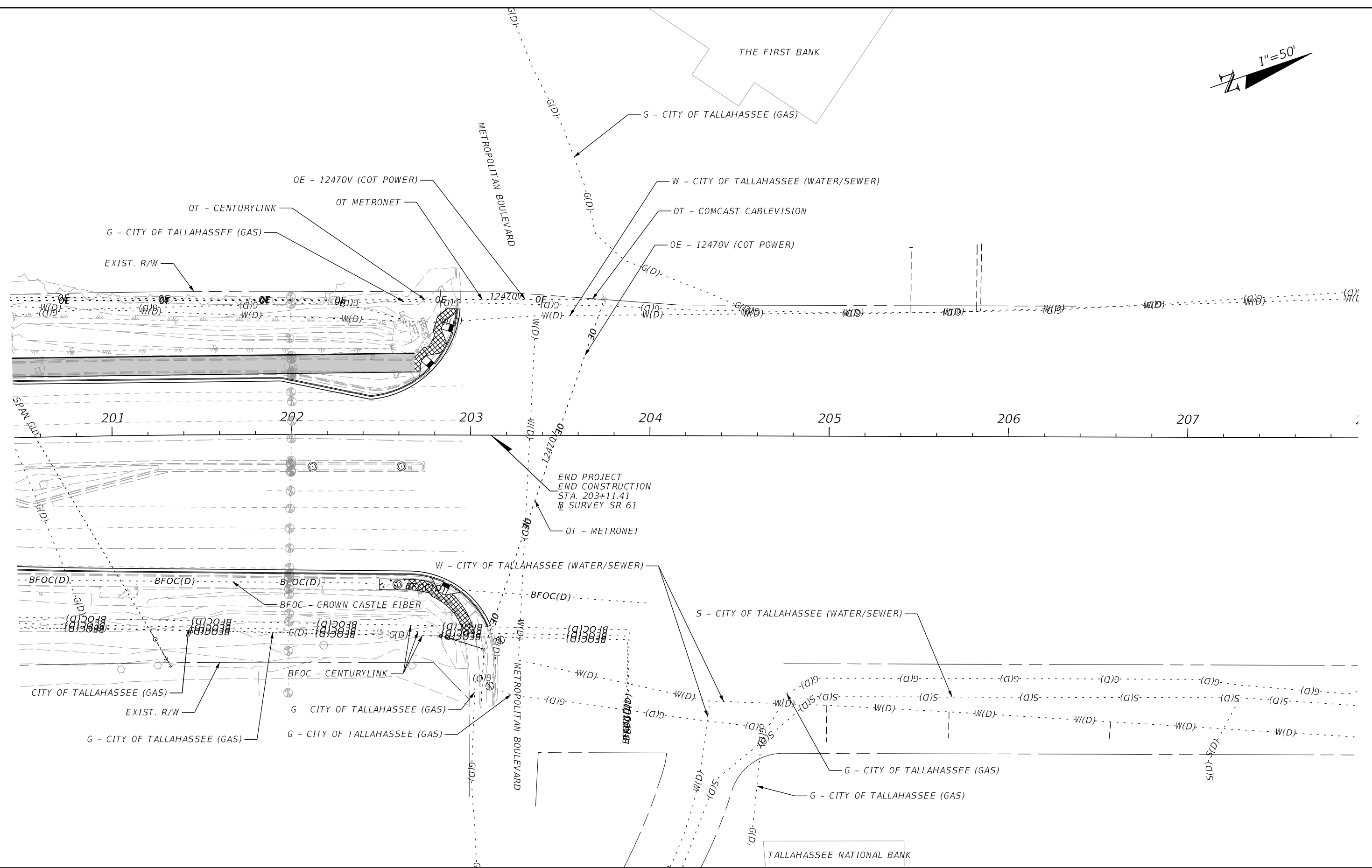
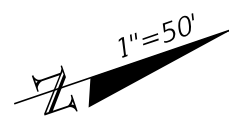
G - CITY OF TALLHASSEE (GAS)

4/21/2023 2:35:47 AM JOH73517
 c:\users\john73517\appdata\local\projectwise\workdir\matt-use-pw-13\dmns41229\PLANUW01.dgn

THE OFFICIAL RECORD OF THIS SHEET IS THE ELECTRONIC FILE DIGITALLY SIGNED AND SEALED UNDER RULE 61G15-23.004, F.A.C.

REVISIONS				ENGINEER OF RECORD		STATE OF FLORIDA DEPARTMENT OF TRANSPORTATION			SHEET NO.
DATE	DESCRIPTION	DATE	DESCRIPTION	JAMES J. JOHNSON, P.E. LICENSE NUMBER: 62546 MOTT MACDONALD FLORIDA, LLC. 1300 TIMBERLANE ROAD TALLAHASSEE, FLORIDA 32312		ROAD NO.	COUNTY	FINANCIAL PROJECT ID	
	Preliminary, Subject to Change Phase II Submittal, April 21, 2023					SR 61	LEON	448868-1-52-01	94

UTILITY ADJUSTMENTS



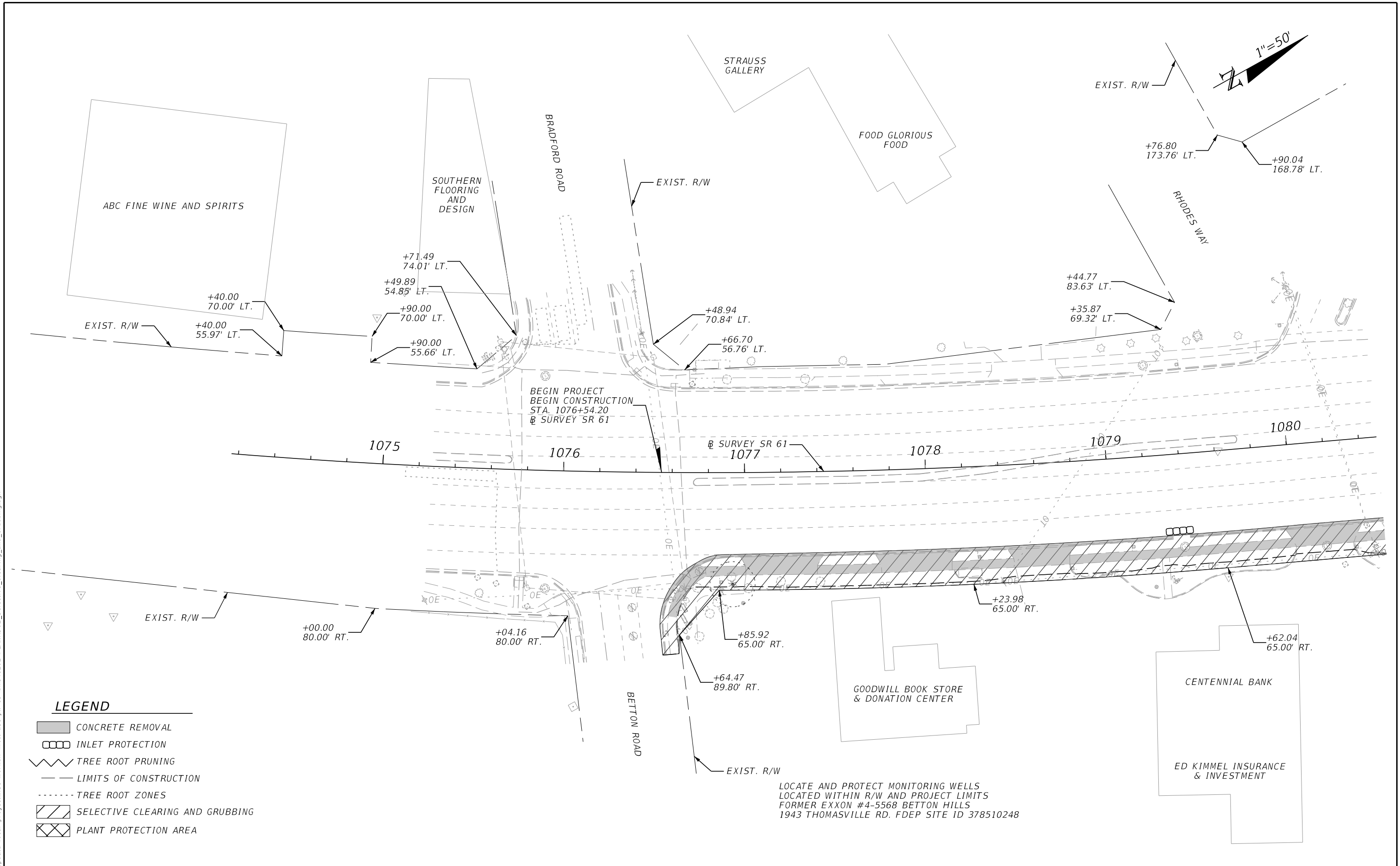
4/21/2023 1:36:37 AM W:\R99276\c:\users\wyr\99276\appdata\local\pro\project\wise\workdir\smat\use-pw-13\dms41229\PLAN\UW01.dgn

REVISIONS				ENGINEER OF RECORD	STATE OF FLORIDA DEPARTMENT OF TRANSPORTATION			SHEET NO.
DATE	DESCRIPTION	DATE	DESCRIPTION		ROAD NO.	COUNTY	FINANCIAL PROJECT ID	
	Preliminary, Subject to Change Phase II Submittal, April 21, 2023			JAMES J. JOHNSON, P.E. LICENSE NUMBER: 62546 MOTT MACDONALD FLORIDA, LLC. 1300 TIMBERLANE ROAD TALLAHASSEE, FLORIDA 32312	SR 61	LEON	448868-1-52-01	95

UTILITY ADJUSTMENTS

THE OFFICIAL RECORD OF THIS SHEET IS THE ELECTRONIC FILE DIGITALLY SIGNED AND SEALED UNDER RULE 61G15-23.004, F.A.C.

4/21/2023 1:19:08 AM W:\R99276 c:\users\wjr\99276\appdata\local\projectwise\workdir\smat-use-pw-13\dms41202\PLAWR002_Selective_Clearing_and_Grubbing.dgn



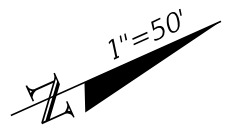
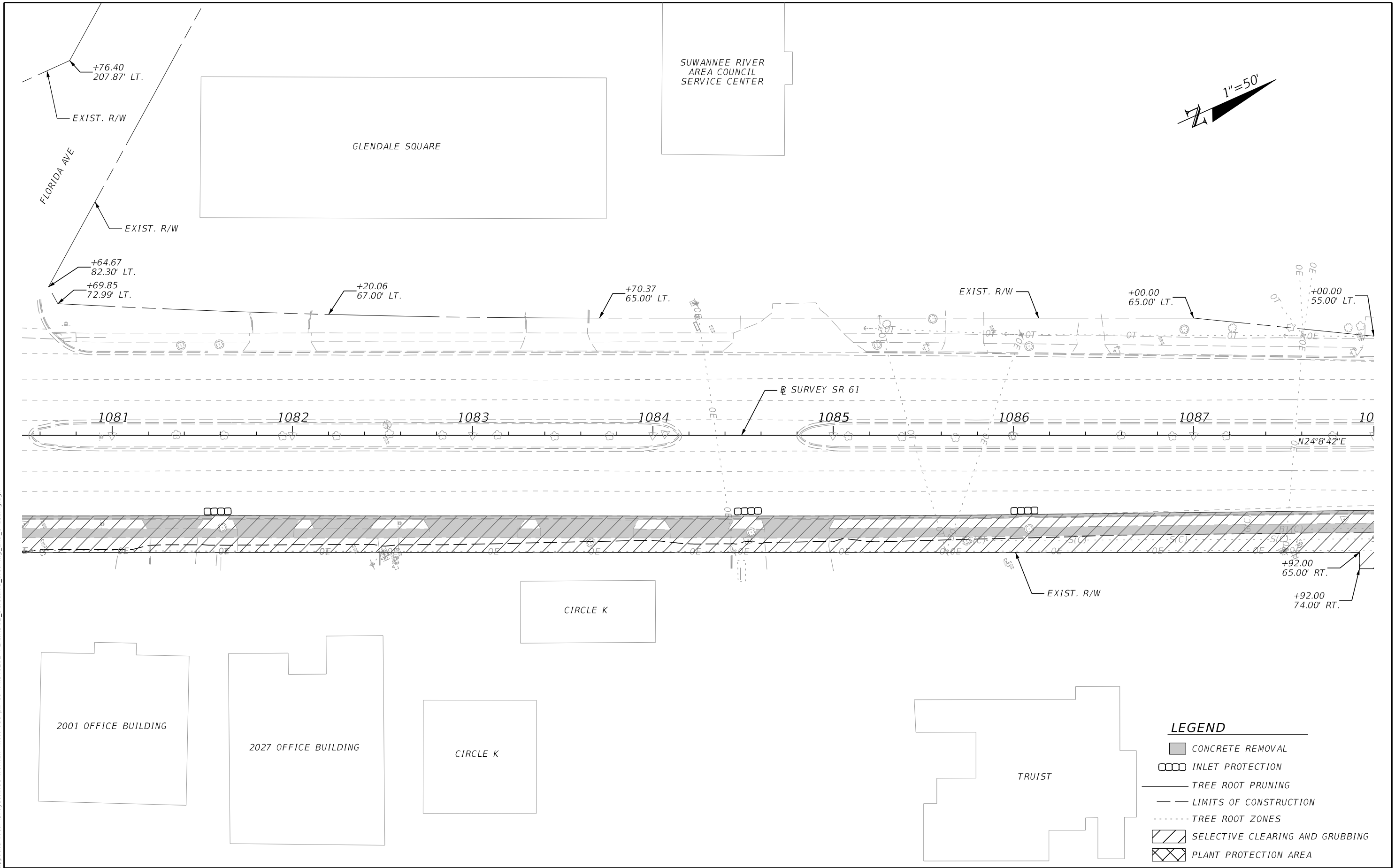
LEGEND

- CONCRETE REMOVAL
- INLET PROTECTION
- TREE ROOT PRUNING
- LIMITS OF CONSTRUCTION
- TREE ROOT ZONES
- SELECTIVE CLEARING AND GRUBBING
- PLANT PROTECTION AREA

REVISIONS				ENGINEER OF RECORD			STATE OF FLORIDA DEPARTMENT OF TRANSPORTATION			SHEET NO.
DATE	DESCRIPTION	DATE	DESCRIPTION				ROAD NO.	COUNTY	FINANCIAL PROJECT ID	
	Preliminary, Subject to Change Phase II Submittal, April 21, 2023			JAMES J. JOHNSON, P.E. LICENSE NUMBER: 62546 MOTT MACDONALD FLORIDA, LLC. 1300 TIMBERLANE ROAD TALLAHASSEE, FLORIDA 32312			SR 61	LEON	448868-1-52-01	SELECTIVE CLEARING AND GRUBBING PLAN
										96

THE OFFICIAL RECORD OF THIS SHEET IS THE ELECTRONIC FILE DIGITALLY SIGNED AND SEALED UNDER RULE 61G15-23.004, F.A.C.

4/21/2023 1:19:14 AM W:\R99276 c:\users\wyr99276\appdata\local\projectwise\workdir\smat-use-pw-13\dms41202\PLAWR002_Selective_Clearing_and_Grubbing.dgn



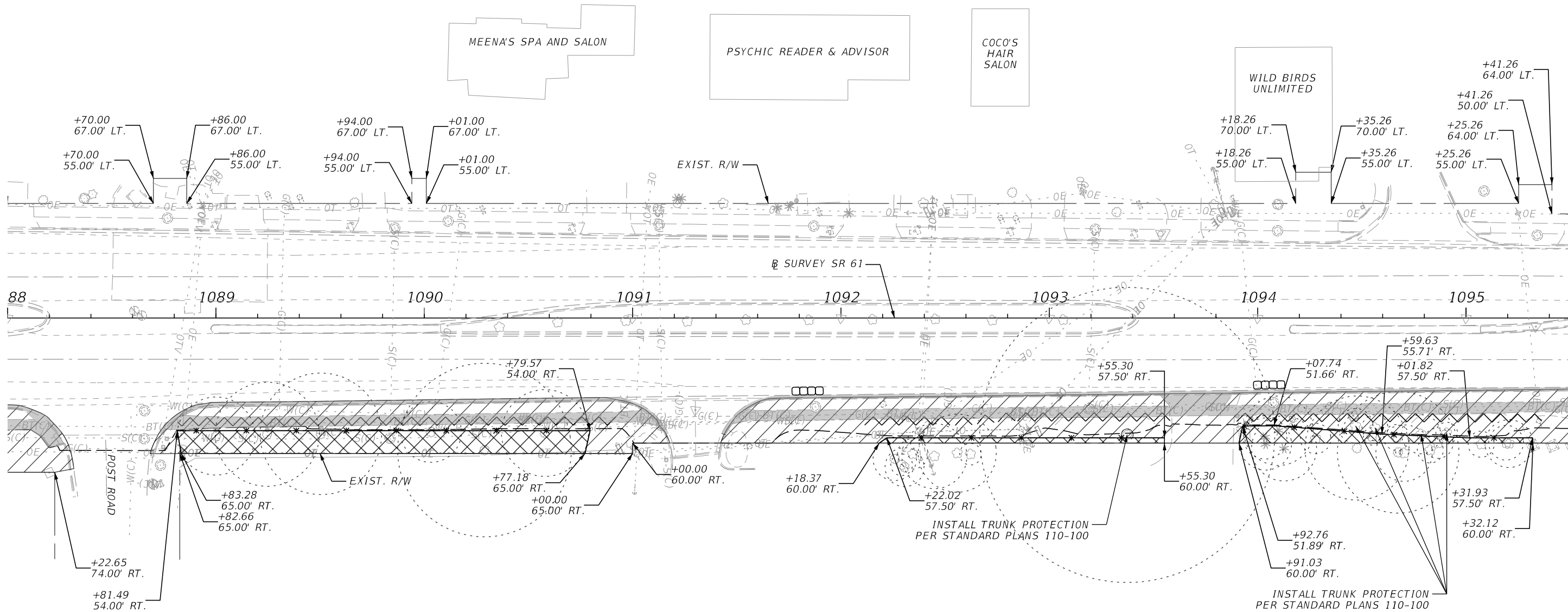
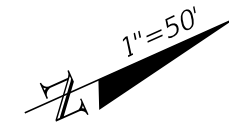
LEGEND

- CONCRETE REMOVAL
- INLET PROTECTION
- TREE ROOT PRUNING
- LIMITS OF CONSTRUCTION
- TREE ROOT ZONES
- SELECTIVE CLEARING AND GRUBBING
- PLANT PROTECTION AREA

REVISIONS				ENGINEER OF RECORD			STATE OF FLORIDA DEPARTMENT OF TRANSPORTATION			SELECTIVE CLEARING AND GRUBBING PLAN	SHEET NO.
DATE	DESCRIPTION	DATE	DESCRIPTION	ROAD NO.	COUNTY	FINANCIAL PROJECT ID	SELECTIVE CLEARING AND GRUBBING PLAN				97
Preliminary, Subject to Change Phase II Submittal, April 21, 2023				JAMES J. JOHNSON, P.E. LICENSE NUMBER: 62546 MOTT MACDONALD FLORIDA, LLC. 1300 TIMBERLANE ROAD TALLAHASSEE, FLORIDA 32312							SR 61

THE OFFICIAL RECORD OF THIS SHEET IS THE ELECTRONIC FILE DIGITALLY SIGNED AND SEALED UNDER RULE 61G15-23.004, F.A.C.

WARNING: GAS MAIN IN THE AREA OF CONSTRUCTION



LEGEND

- CONCRETE REMOVAL
- TREE PROTECTION BARRIER
- INLET PROTECTION
- TREE ROOT PRUNING
- LIMITS OF CONSTRUCTION
- TREE ROOT ZONES
- SELECTIVE CLEARING AND GRUBBING
- PLANT PROTECTION AREA

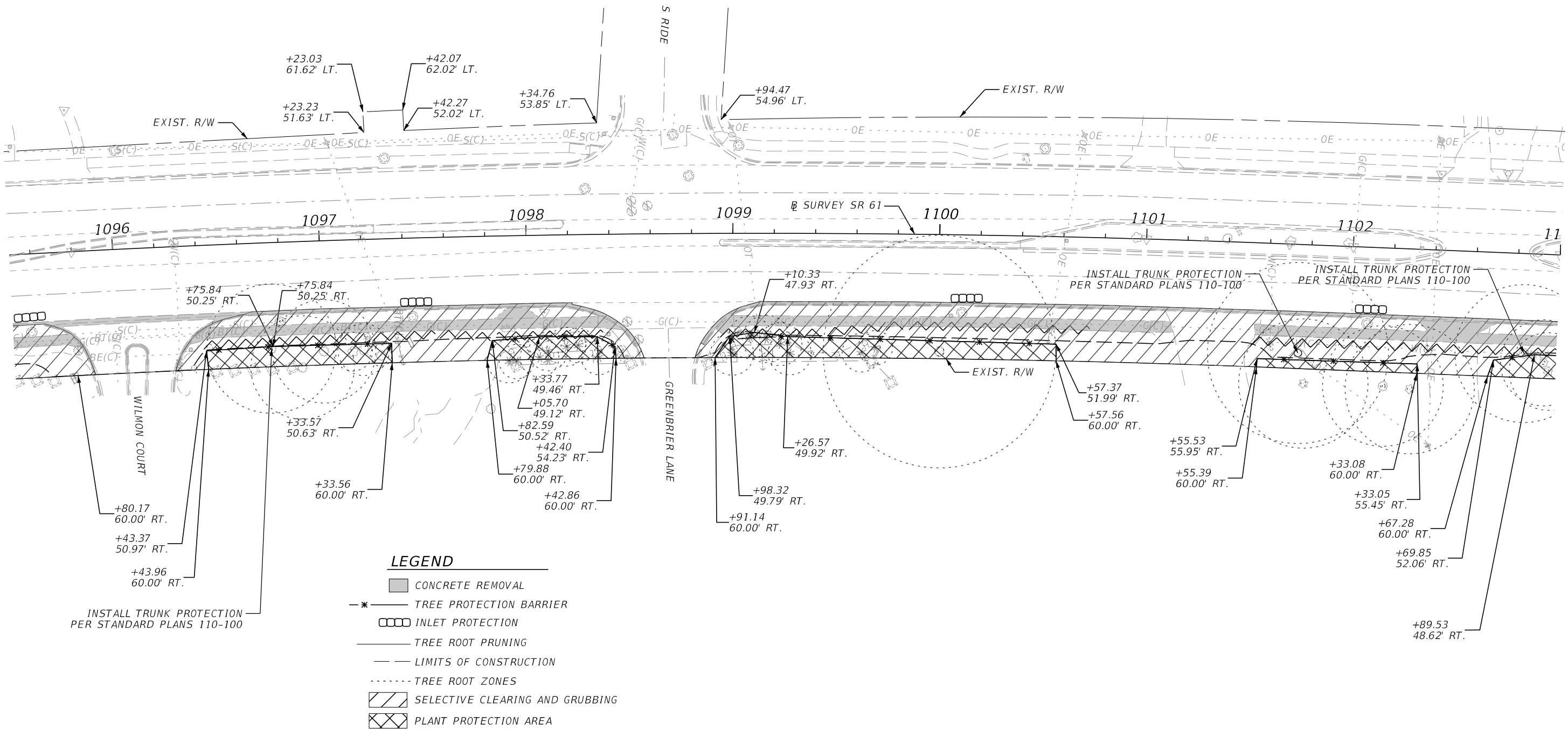
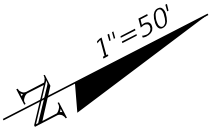
4/21/2023 1:19:15 AM W:\R99276 c:\users\wyr\99276\appdata\local\projectwise\workdir\mat-use-pw-13\dms41202\PLA\RD02_Selective_Clearing_and_Grubbing.dgn

REVISIONS		ENGINEER OF RECORD		STATE OF FLORIDA DEPARTMENT OF TRANSPORTATION			SELECTIVE CLEARING AND GRUBBING PLAN	SHEET NO. 98
DATE	DESCRIPTION	DATE	DESCRIPTION	ROAD NO.	COUNTY	FINANCIAL PROJECT ID		
	Preliminary, Subject to Change Phase II Submittal, April 21, 2023		JAMES J. JOHNSON, P.E. LICENSE NUMBER: 62546 MOTT MACDONALD FLORIDA, LLC. 1300 TIMBERLANE ROAD TALLAHASSEE, FLORIDA 32312	SR 61	LEON	448868-1-52-01		

THE OFFICIAL RECORD OF THIS SHEET IS THE ELECTRONIC FILE DIGITALLY SIGNED AND SEALED UNDER RULE 61G15-23.004, F.A.C.

CHRIST CHURCH

WARNING: GAS MAIN IN THE AREA OF CONSTRUCTION



LEGEND

- CONCRETE REMOVAL
- TREE PROTECTION BARRIER
- INLET PROTECTION
- TREE ROOT PRUNING
- LIMITS OF CONSTRUCTION
- TREE ROOT ZONES
- SELECTIVE CLEARING AND GRUBBING
- PLANT PROTECTION AREA

4/21/2023 1:19:20 AM WYR99276 c:\users\wy99276\appdata\local\projectwise\workdir\smat-use-pw-13\dms41202\PLMRD02_Selective_Clearing_and_Grubbing.dgn

REVISIONS		REVISIONS	
DATE	DESCRIPTION	DATE	DESCRIPTION
	Preliminary, Subject to Change Phase II Submittal, April 21, 2023		

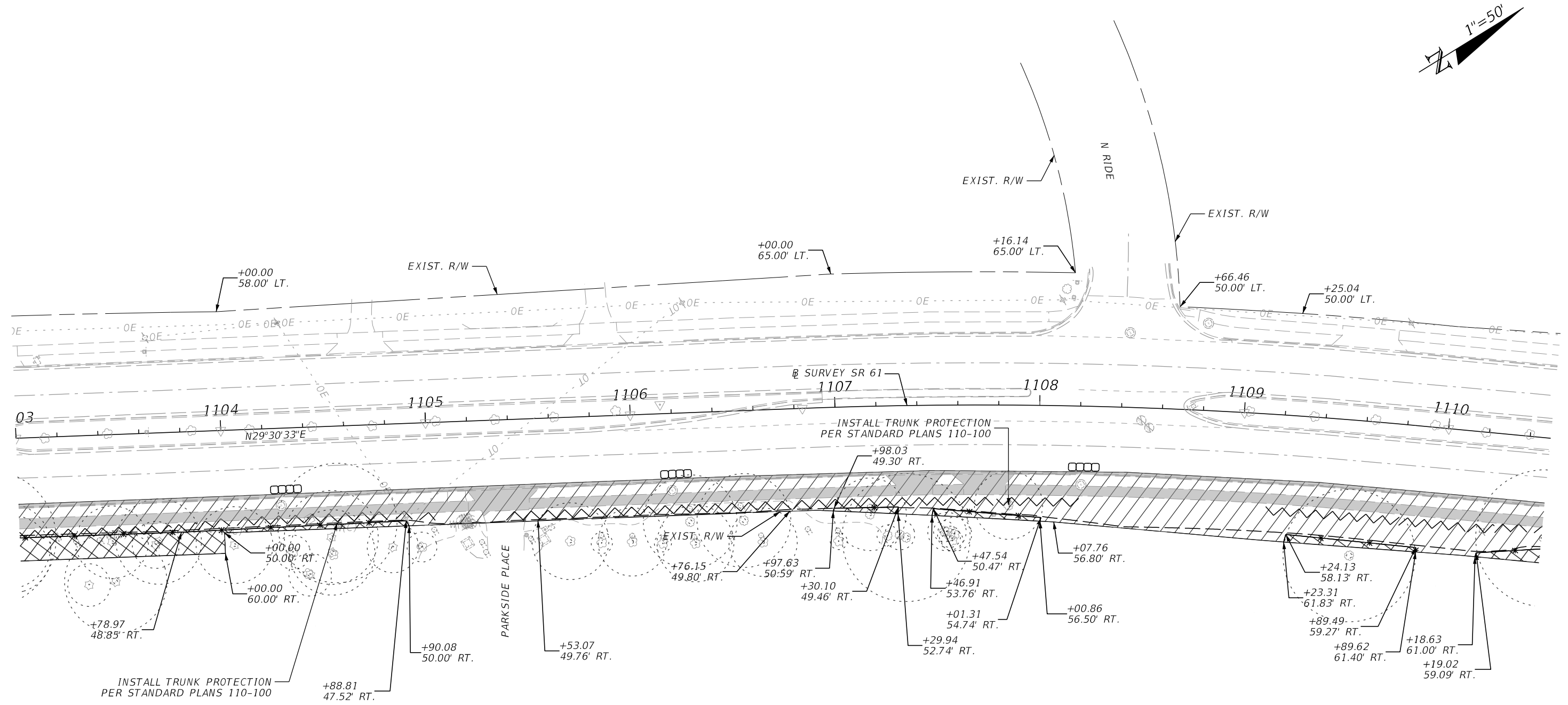
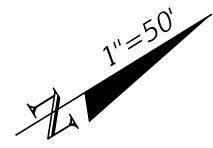
ENGINEER OF RECORD
 JAMES J. JOHNSON, P.E.
 LICENSE NUMBER: 62546
 MOTT MACDONALD FLORIDA, LLC.
 1300 TIMBERLANE ROAD
 TALLAHASSEE, FLORIDA 32312

STATE OF FLORIDA DEPARTMENT OF TRANSPORTATION		
ROAD NO.	COUNTY	FINANCIAL PROJECT ID
SR 61	LEON	448868-1-52-01









**SELECTIVE CLEARING AND
GRUBBING PLAN**

SHEET NO.
99

THE OFFICIAL RECORD OF THIS SHEET IS THE ELECTRONIC FILE DIGITALLY SIGNED AND SEALED UNDER RULE 61G15-23.004, F.A.C.



LEGEND

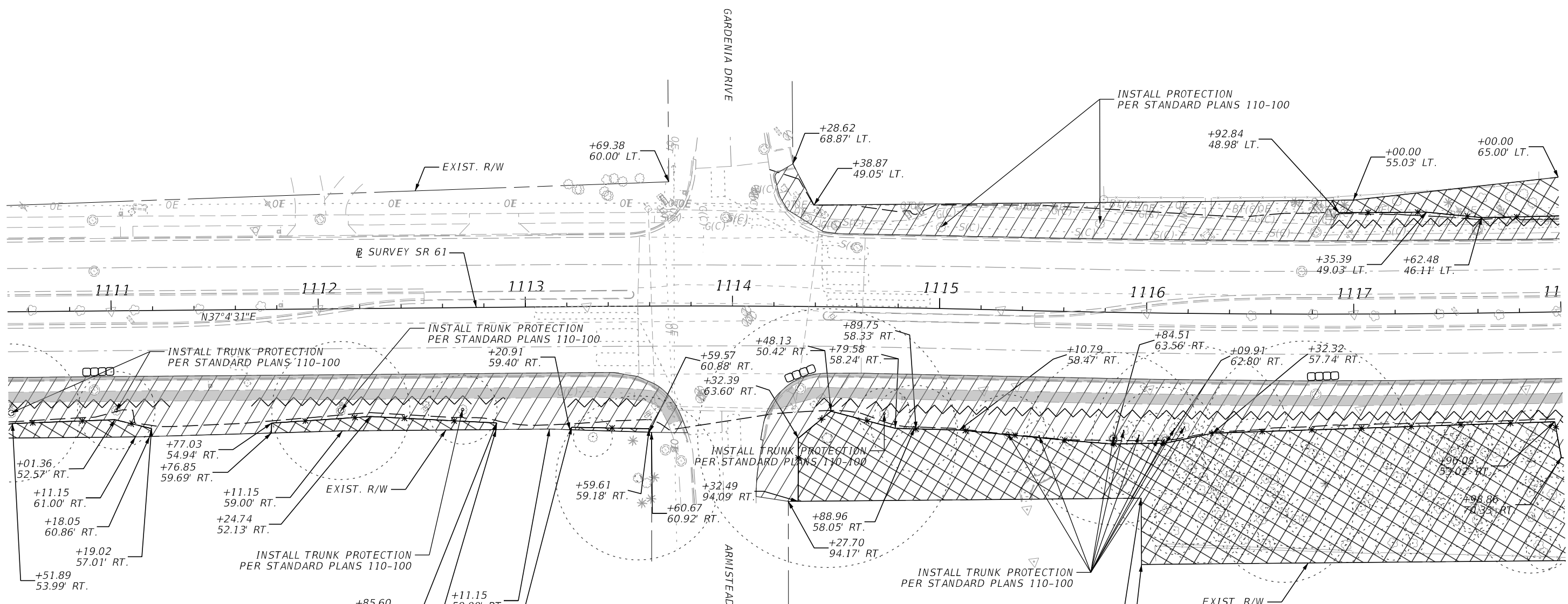
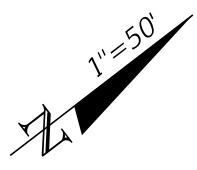
-  CONCRETE REMOVAL
-  TREE PROTECTION BARRIER
-  INLET PROTECTION
-  TREE ROOT PRUNING
-  LIMITS OF CONSTRUCTION
-  TREE ROOT ZONES
-  SELECTIVE CLEARING AND GRUBBING
-  PLANT PROTECTION AREA

4/21/2023 1:19:25 AM W:\R99276 c:\users\wyr99276\appdata\local\projectwise\workdir\mat-use-pw-13\dms41202\PLAWR002_Selective_Clearing_and_Grubbing.dgn

REVISIONS				ENGINEER OF RECORD			STATE OF FLORIDA DEPARTMENT OF TRANSPORTATION			SELECTIVE CLEARING AND GRUBBING PLAN	SHEET NO.
DATE	DESCRIPTION	DATE	DESCRIPTION	JAMES J. JOHNSON, P.E. LICENSE NUMBER: 62546 MOTT MACDONALD FLORIDA, LLC. 1300 TIMBERLANE ROAD TALLAHASSEE, FLORIDA 32312			ROAD NO.	COUNTY	FINANCIAL PROJECT ID		100
	Preliminary, Subject to Change Phase II Submittal, April 21, 2023						SR 61	LEON	448868-1-52-01		

THE OFFICIAL RECORD OF THIS SHEET IS THE ELECTRONIC FILE DIGITALLY SIGNED AND SEALED UNDER RULE 61G15-23.004, F.A.C.

WARNING: GAS MAIN IN THE AREA OF CONSTRUCTION



LEGEND

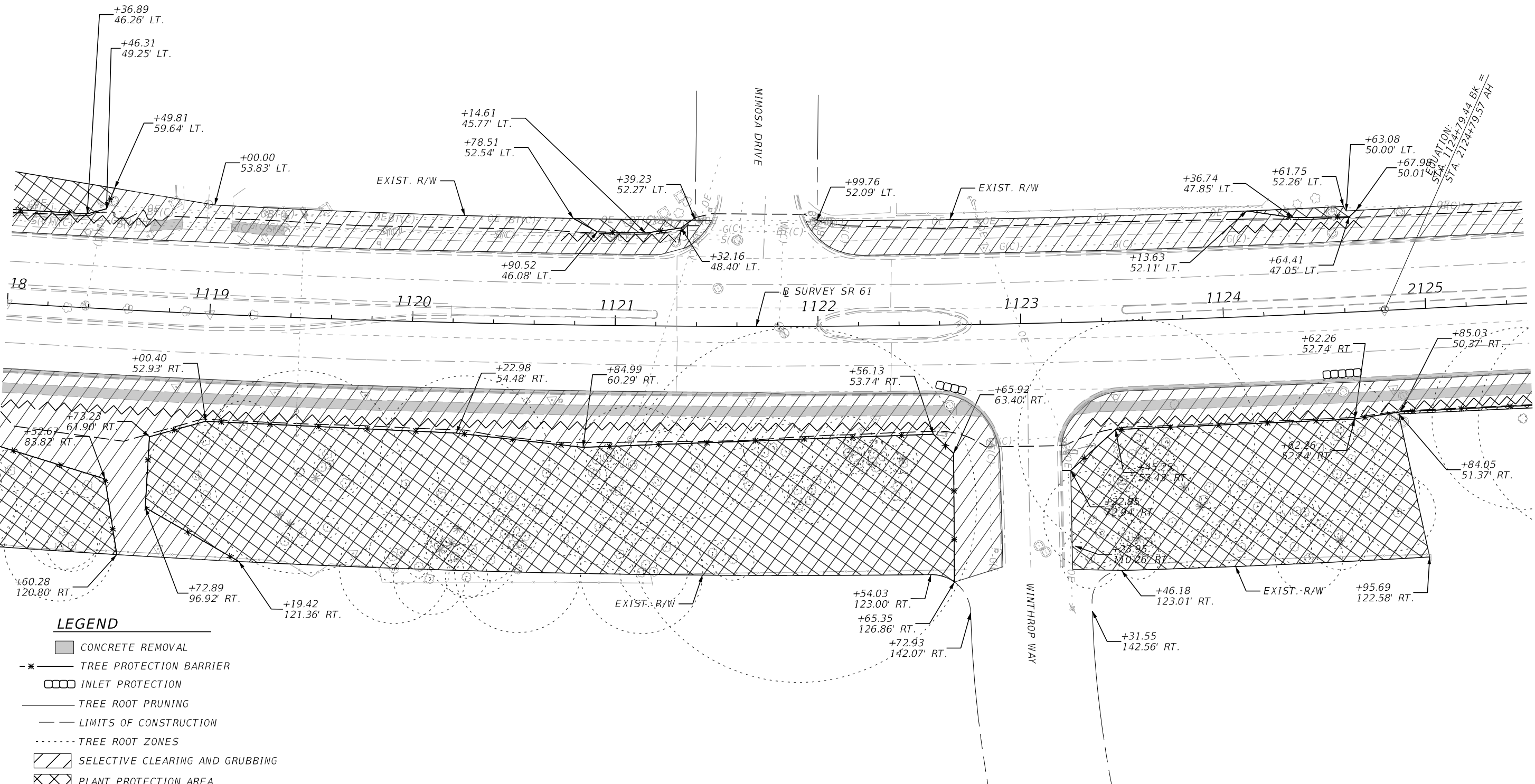
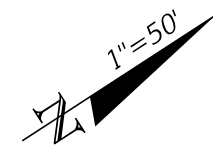
- CONCRETE REMOVAL
- TREE PROTECTION BARRIER
- INLET PROTECTION
- TREE ROOT PRUNING
- LIMITS OF CONSTRUCTION
- TREE ROOT ZONES
- SELECTIVE CLEARING AND GRUBBING
- PLANT PROTECTION AREA

REVISIONS		REVISIONS		ENGINEER OF RECORD			STATE OF FLORIDA DEPARTMENT OF TRANSPORTATION			SHEET NO.
DATE	DESCRIPTION	DATE	DESCRIPTION				ROAD NO.	COUNTY	FINANCIAL PROJECT ID	
	Preliminary, Subject to Change Phase II Submittal, April 21, 2023			JAMES J. JOHNSON, P.E. LICENSE NUMBER: 62546 MOTT MACDONALD FLORIDA, LLC. 1300 TIMBERLANE ROAD TALLAHASSEE, FLORIDA 32312			SR 61	LEON	448868-1-52-01	101

4/21/2023 1:19:26 AM W:\R99276\c:\users\wyr\99276\appdata\local\projectwise\workdir\mat-use-pw-13\dms41202\PLAWR002_Selective_Clearing_and_Grubbing.dgn

THE OFFICIAL RECORD OF THIS SHEET IS THE ELECTRONIC FILE DIGITALLY SIGNED AND SEALED UNDER RULE 61G15-23.004, F.A.C.

WARNING: GAS MAIN IN THE AREA OF CONSTRUCTION



ELEVATION:
STA. 1124+79.44 BK =
STA. 2124+79.57 AH

LEGEND

- CONCRETE REMOVAL
- TREE PROTECTION BARRIER
- INLET PROTECTION
- TREE ROOT PRUNING
- LIMITS OF CONSTRUCTION
- TREE ROOT ZONES
- SELECTIVE CLEARING AND GRUBBING
- PLANT PROTECTION AREA

REVISIONS		REVISIONS	
DATE	DESCRIPTION	DATE	DESCRIPTION
	Preliminary, Subject to Change Phase II Submittal, April 21, 2023		

ENGINEER OF RECORD
 JAMES J. JOHNSON, P.E.
 LICENSE NUMBER: 62546
 MOTT MACDONALD FLORIDA, LLC.
 1300 TIMBERLANE ROAD
 TALLAHASSEE, FLORIDA 32312

STATE OF FLORIDA DEPARTMENT OF TRANSPORTATION		
ROAD NO.	COUNTY	FINANCIAL PROJECT ID
SR 61	LEON	448868-1-52-01

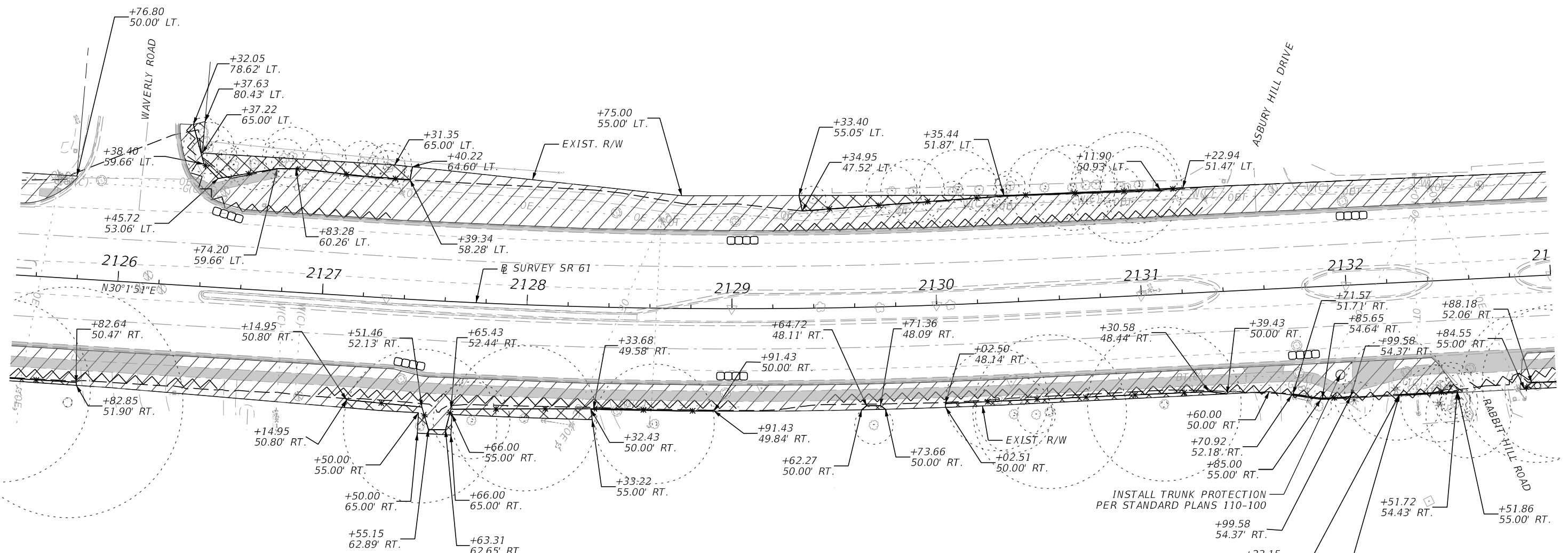
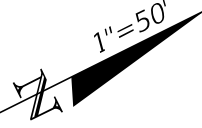
**SELECTIVE CLEARING AND
GRUBBING PLAN**

SHEET NO.
102

4/21/2023 1:19:31 AM W:\R99276\1:19:31 AM WYR99276\appdata\local\project\workdir\mat-use-pw-13\dms41202\PLANR002_Selective_Clearing_and_Grubbing.dgn

THE OFFICIAL RECORD OF THIS SHEET IS THE ELECTRONIC FILE DIGITALLY SIGNED AND SEALED UNDER RULE 61G15-23.004, F.A.C.

WARNING: GAS MAIN IN THE AREA OF CONSTRUCTION

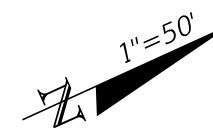


- CONCRETE REMOVAL
- TREE PROTECTION BARRIER
- INLET PROTECTION
- TREE ROOT PRUNING
- LIMITS OF CONSTRUCTION
- TREE ROOT ZONES
- SELECTIVE CLEARING AND GRUBBING
- PLANT PROTECTION AREA

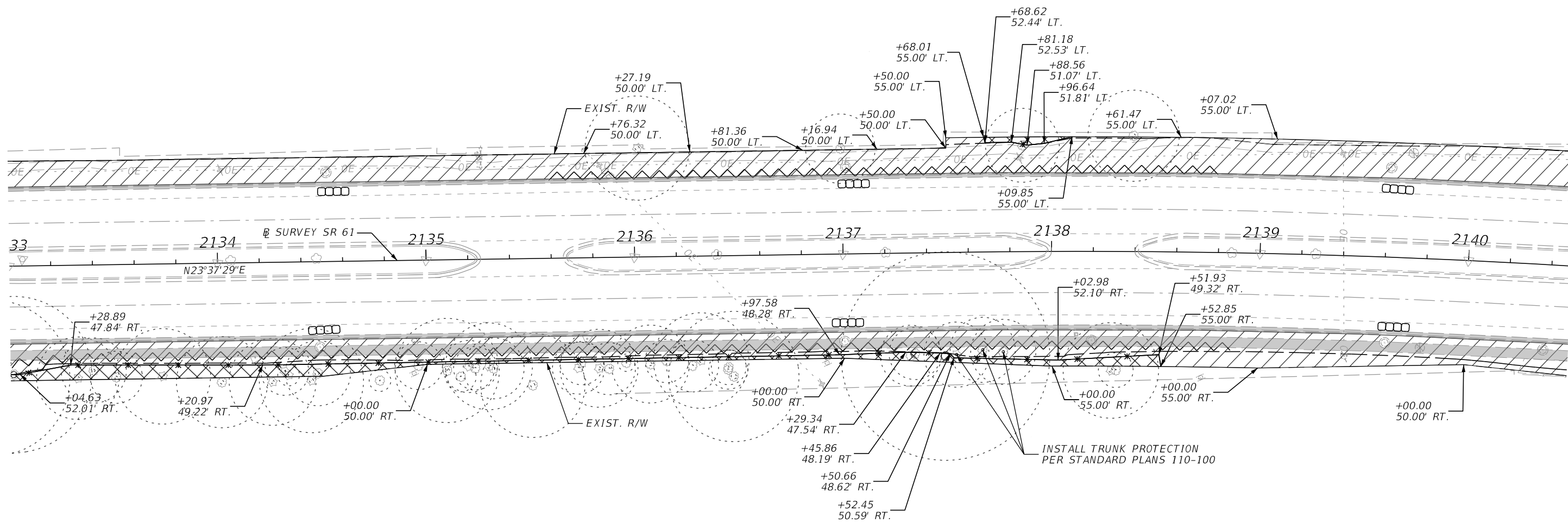
4/21/2023 1:19:35 AM W:\R99276 c:\users\wyr\99276\appdata\local\project\wyr\selective_clearing_and_grubbing.dgn

REVISIONS				ENGINEER OF RECORD			STATE OF FLORIDA DEPARTMENT OF TRANSPORTATION			SHEET NO.
DATE	DESCRIPTION	DATE	DESCRIPTION				ROAD NO.	COUNTY	FINANCIAL PROJECT ID	
	Preliminary, Subject to Change Phase II Submittal, April 21, 2023			JAMES J. JOHNSON, P.E. LICENSE NUMBER: 62546 MOTT MACDONALD FLORIDA, LLC. 1300 TIMBERLANE ROAD TALLAHASSEE, FLORIDA 32312			SR 61	LEON	448868-1-52-01	103

THE OFFICIAL RECORD OF THIS SHEET IS THE ELECTRONIC FILE DIGITALLY SIGNED AND SEALED UNDER RULE 61G15-23.004, F.A.C.



WARNING: GAS MAIN IN THE
AREA OF CONSTRUCTION



LEGEND

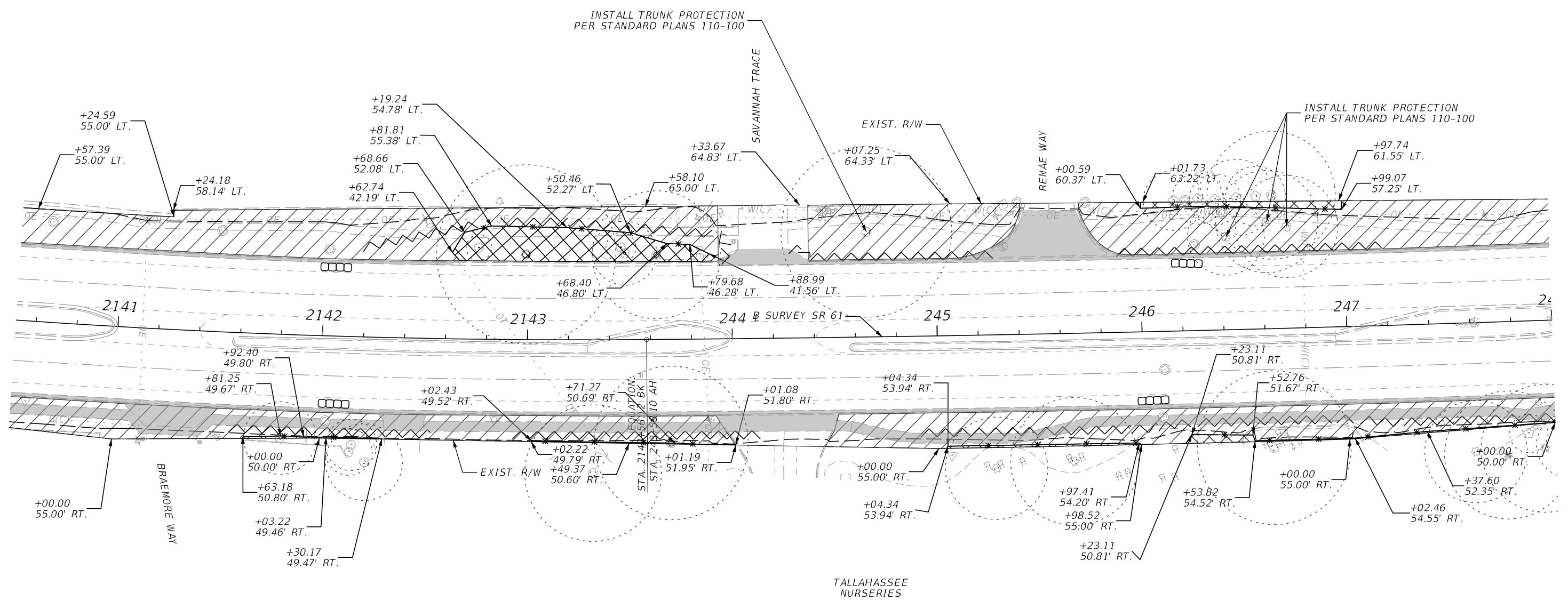
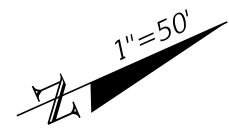
- CONCRETE REMOVAL
- TREE PROTECTION BARRIER
- INLET PROTECTION
- TREE ROOT PRUNING
- LIMITS OF CONSTRUCTION
- TREE ROOT ZONES
- SELECTIVE CLEARING AND GRUBBING
- PLANT PROTECTION AREA

4/21/2023 1:19:37 AM WYR99276 c:\users\wyf99276\appdata\local\projectwise\workdir\smat-use-pw-13\dms41202\PLAWR02_Selective_Clearing_and_Grubbing.dgn

THE OFFICIAL RECORD OF THIS SHEET IS THE ELECTRONIC FILE DIGITALLY SIGNED AND SEALED UNDER RULE 61G15-23.004, F.A.C.

REVISIONS				ENGINEER OF RECORD			STATE OF FLORIDA DEPARTMENT OF TRANSPORTATION			SELECTIVE CLEARING AND GRUBBING PLAN	SHEET NO.
DATE	DESCRIPTION	DATE	DESCRIPTION	ROAD NO.	COUNTY	FINANCIAL PROJECT ID	104				
Preliminary, Subject to Change Phase II Submittal, April 21, 2023				JAMES J. JOHNSON, P.E. LICENSE NUMBER: 62546 MOTT MACDONALD FLORIDA, LLC. 1300 TIMBERLANE ROAD TALLAHASSEE, FLORIDA 32312							SR 61

WARNING: GAS MAIN IN THE AREA OF CONSTRUCTION

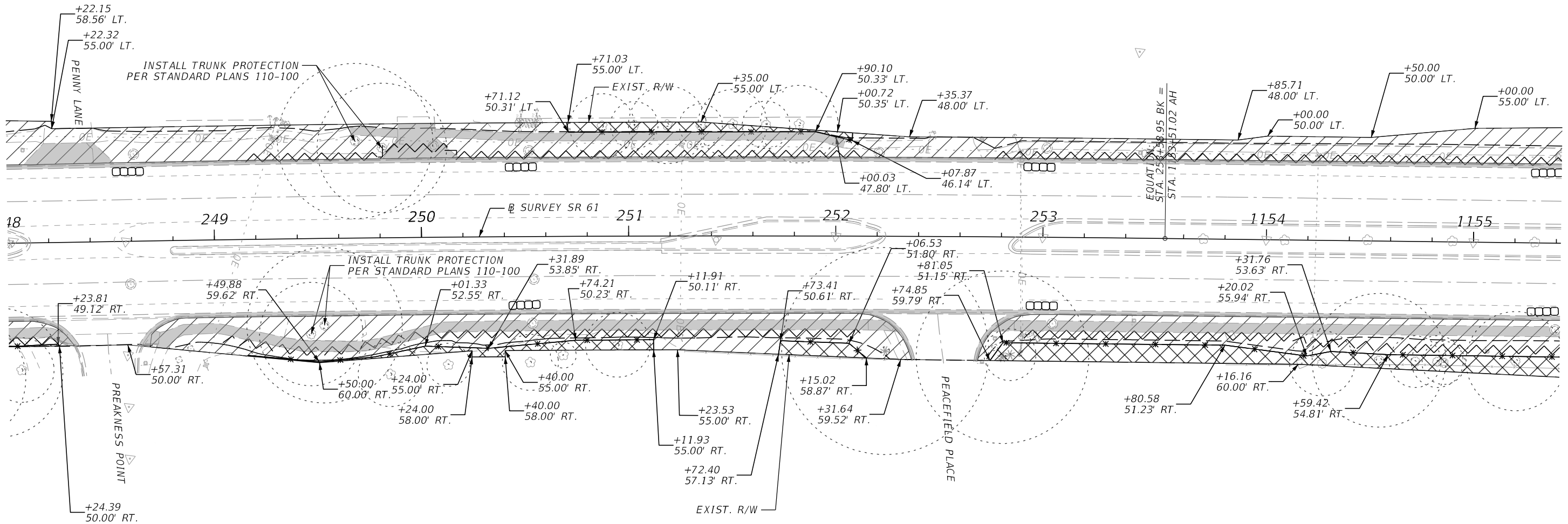
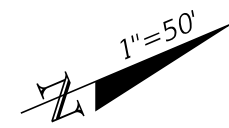


- LEGEND**
- CONCRETE REMOVAL
 - TREE PROTECTION BARRIER
 - INLET PROTECTION
 - TREE ROOT PRUNING
 - LIMITS OF CONSTRUCTION
 - TREE ROOT ZONES
 - SELECTIVE CLEARING AND GRUBBING
 - PLANT PROTECTION AREA

4/21/2023 1:19:41 AM W:\R99276 c:\users\wyr\99276\appdata\local\projectwise\workdir\mat-use-pw-13\dms41202\PLAWR002_Selective_Clearing_and_Grubbing.dgn

THE OFFICIAL RECORD OF THIS SHEET IS THE ELECTRONIC FILE DIGITALLY SIGNED AND SEALED UNDER RULE 61G15-23.004, F.A.C.

REVISIONS				ENGINEER OF RECORD			STATE OF FLORIDA DEPARTMENT OF TRANSPORTATION			SELECTIVE CLEARING AND GRUBBING PLAN	SHEET NO. 105
DATE	DESCRIPTION	DATE	DESCRIPTION	JAMES J. JOHNSON, P.E. LICENSE NUMBER: 62546 MOTT MACDONALD FLORIDA, LLC. 1300 TIMBERLANE ROAD TALLAHASSEE, FLORIDA 32312			ROAD NO.	COUNTY	FINANCIAL PROJECT ID		
	Preliminary, Subject to Change Phase II Submittal, April 21, 2023						SR 61	LEON	448868-1-52-01		



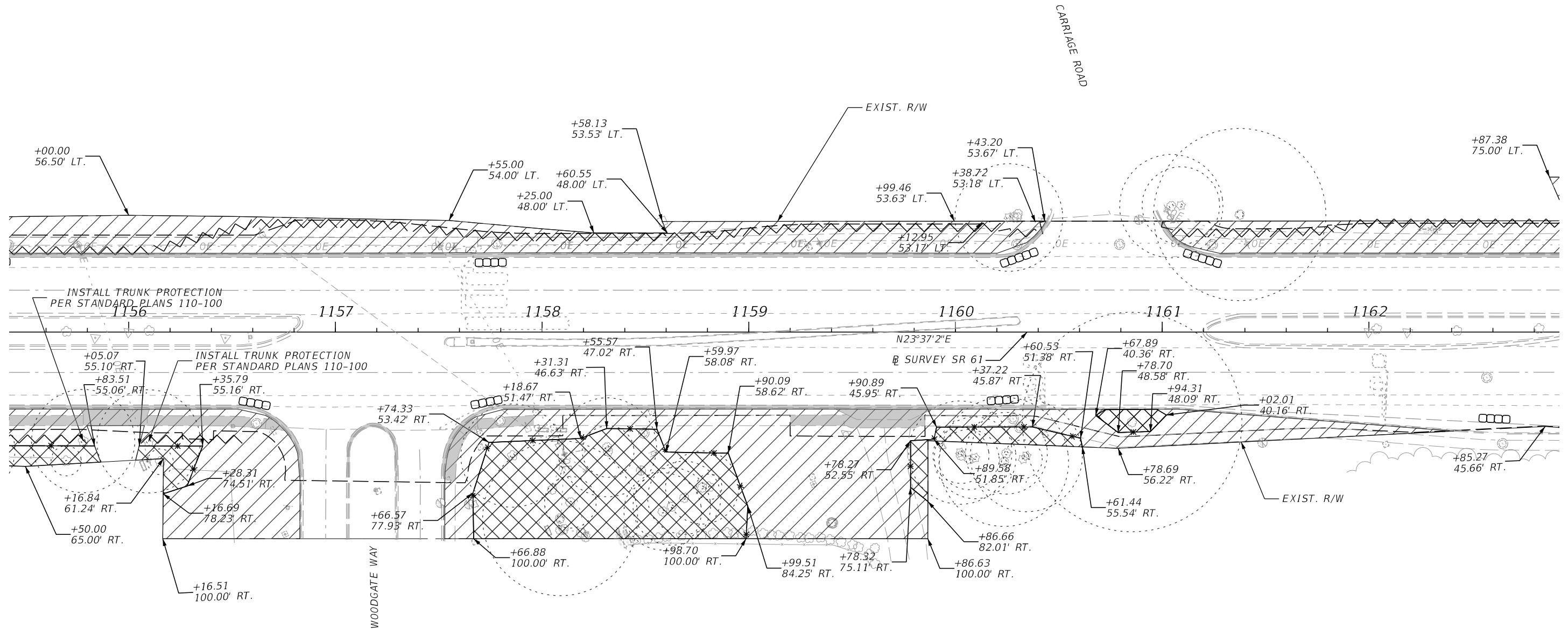
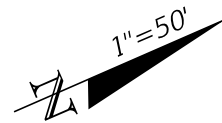
- LEGEND**
- CONCRETE REMOVAL
 - TREE PROTECTION BARRIER
 - INLET PROTECTION
 - TREE ROOT PRUNING
 - LIMITS OF CONSTRUCTION
 - TREE ROOT ZONES
 - SELECTIVE CLEARING AND GRUBBING
 - PLANT PROTECTION AREA

4/21/2023 1:19:44 AM W:\R99276 c:\users\wyr99276\appdata\local\projectwise\workdir\mat-use-pw-13\dms41202\PLAWR02_Selective_Clearing_and_Grubbing.dgn

REVISIONS				ENGINEER OF RECORD		STATE OF FLORIDA DEPARTMENT OF TRANSPORTATION			SHEET NO.	
DATE	DESCRIPTION	DATE	DESCRIPTION				ROAD NO.	COUNTY		FINANCIAL PROJECT ID
	Preliminary, Subject to Change Phase II Submittal, April 21, 2023			JAMES J. JOHNSON, P.E. LICENSE NUMBER: 62546 MOTT MACDONALD FLORIDA, LLC. 1300 TIMBERLANE ROAD TALLAHASSEE, FLORIDA 32312						
							SELECTIVE CLEARING AND GRUBBING PLAN			106

THE OFFICIAL RECORD OF THIS SHEET IS THE ELECTRONIC FILE DIGITALLY SIGNED AND SEALED UNDER RULE 61G15-23.004, F.A.C.

WARNING: GAS MAIN IN THE AREA OF CONSTRUCTION



LEGEND

- CONCRETE REMOVAL
- TREE PROTECTION BARRIER
- INLET PROTECTION
- TREE ROOT PRUNING
- LIMITS OF CONSTRUCTION
- TREE ROOT ZONES
- SELECTIVE CLEARING AND GRUBBING
- PLANT PROTECTION AREA

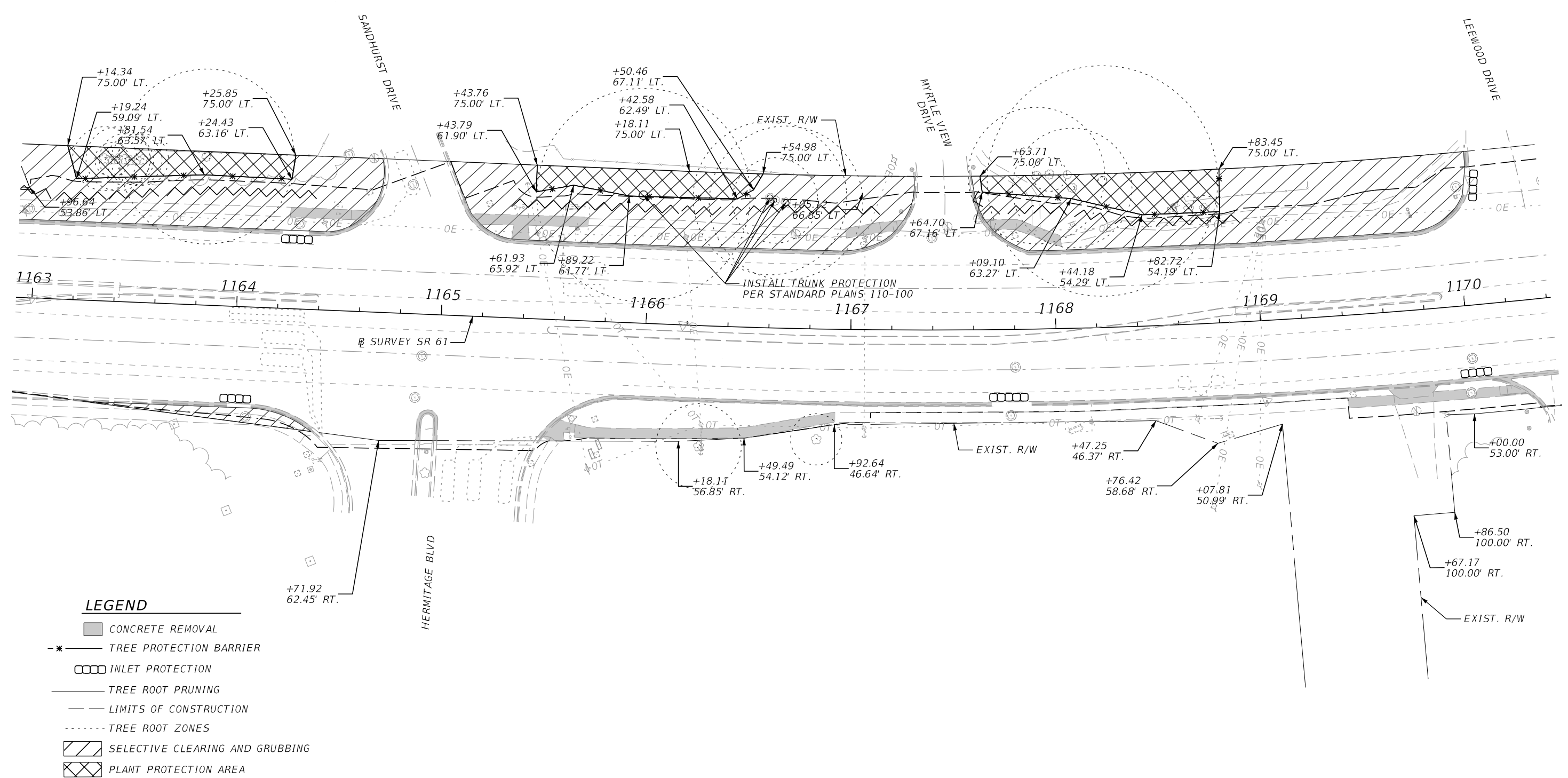
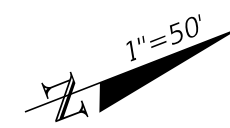
4/21/2023 1:19:50 AM W:\R99276

c:\users\wyr99276\appdata\local\projectwise\workdir\smat\use-pw-13\dms41202\PLANR002_Selective_Clearing_and_Grubbing.dgn

REVISIONS				ENGINEER OF RECORD			STATE OF FLORIDA DEPARTMENT OF TRANSPORTATION			SHEET NO.
DATE	DESCRIPTION	DATE	DESCRIPTION				ROAD NO.	COUNTY	FINANCIAL PROJECT ID	
	Preliminary, Subject to Change Phase II Submittal, April 21, 2023			JAMES J. JOHNSON, P.E. LICENSE NUMBER: 62546 MOTT MACDONALD FLORIDA, LLC. 1300 TIMBERLANE ROAD TALLAHASSEE, FLORIDA 32312			SR 61	LEON	448868-1-52-01	107

SELECTIVE CLEARING AND GRUBBING PLAN

THE OFFICIAL RECORD OF THIS SHEET IS THE ELECTRONIC FILE DIGITALLY SIGNED AND SEALED UNDER RULE 61G15-23.004, F.A.C.



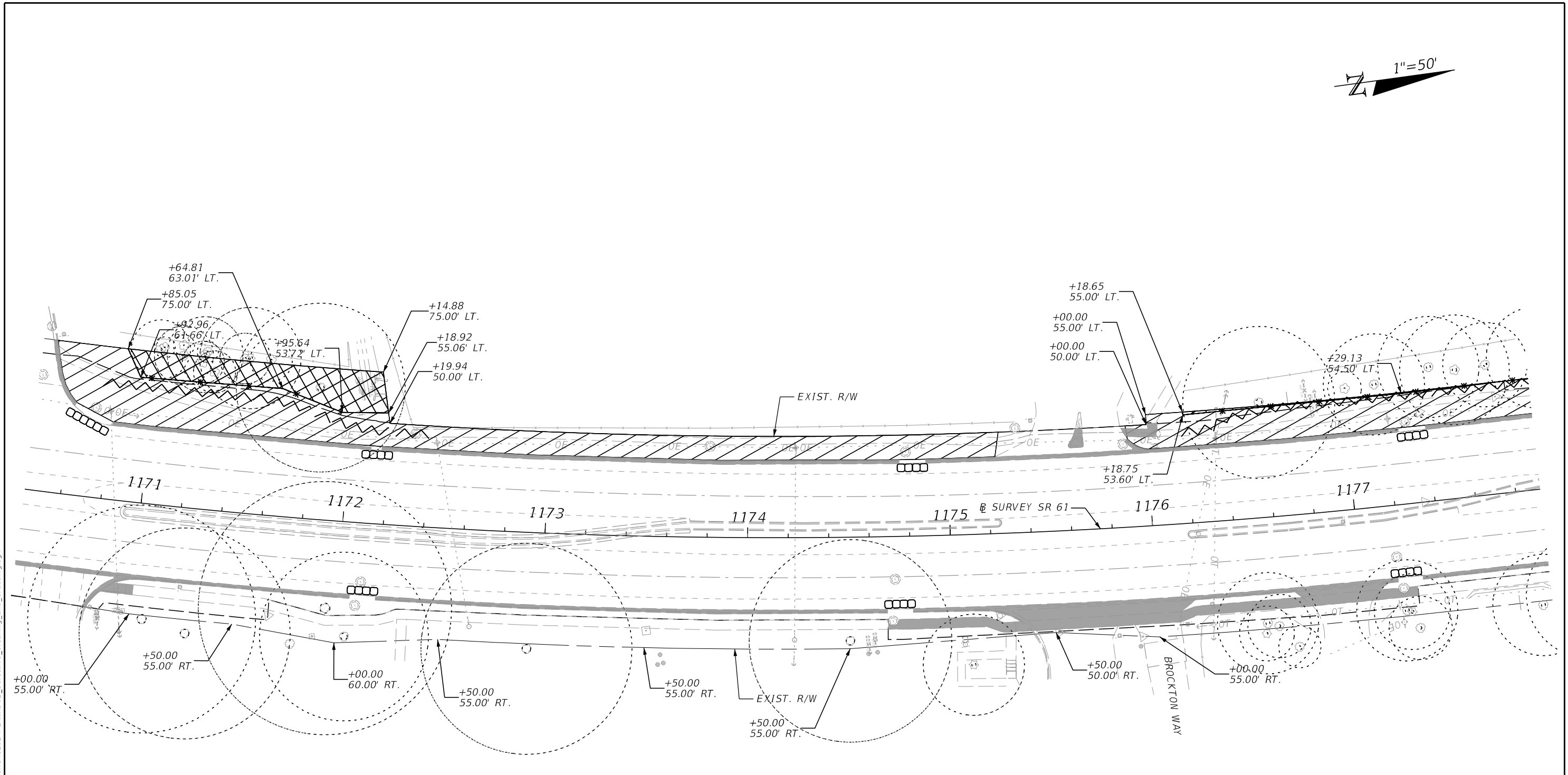
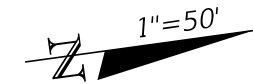
LEGEND

- CONCRETE REMOVAL
- TREE PROTECTION BARRIER
- INLET PROTECTION
- TREE ROOT PRUNING
- LIMITS OF CONSTRUCTION
- TREE ROOT ZONES
- SELECTIVE CLEARING AND GRUBBING
- PLANT PROTECTION AREA

4/21/2023 1:19:51 AM W:\R99276 c:\users\wyr99276\appdata\local\projectwise\workdir\smat-use-pw-13\dms41202\PLAWR002_Selective_Clearing_and_Grubbing.dgn

REVISIONS				ENGINEER OF RECORD		STATE OF FLORIDA DEPARTMENT OF TRANSPORTATION			SELECTIVE CLEARING AND GRUBBING PLAN	SHEET NO. 108
DATE	DESCRIPTION	DATE	DESCRIPTION			ROAD NO.	COUNTY	FINANCIAL PROJECT ID		
	Preliminary, Subject to Change Phase II Submittal, April 21, 2023			JAMES J. JOHNSON, P.E. LICENSE NUMBER: 62546 MOTT MACDONALD FLORIDA, LLC. 1300 TIMBERLANE ROAD TALLAHASSEE, FLORIDA 32312		SR 61	LEON	448868-1-52-01		

THE OFFICIAL RECORD OF THIS SHEET IS THE ELECTRONIC FILE DIGITALLY SIGNED AND SEALED UNDER RULE 61G15-23.004, F.A.C.



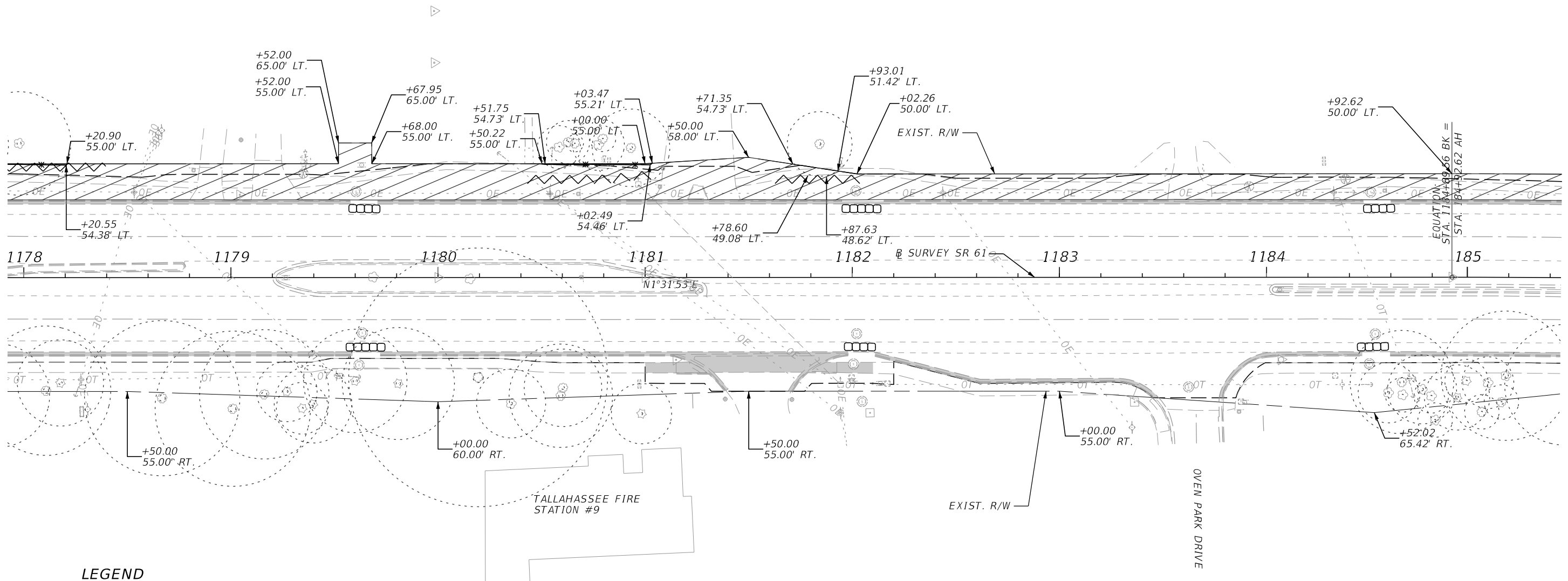
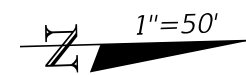
LEGEND

- CONCRETE REMOVAL
- TREE PROTECTION BARRIER
- INLET PROTECTION
- TREE ROOT PRUNING
- LIMITS OF CONSTRUCTION
- TREE ROOT ZONES
- SELECTIVE CLEARING AND GRUBBING
- PLANT PROTECTION AREA

4/21/2023 1:19:56 AM W:\R99276\c:\users\wyr99276\appdata\local\projectwise\workdir\mat-use-pw-13\dms41202\PLA\RD02_Selective_Clearing_and_Grubbing.dgn

REVISIONS				ENGINEER OF RECORD		STATE OF FLORIDA DEPARTMENT OF TRANSPORTATION			SELECTIVE CLEARING AND GRUBBING PLAN	SHEET NO.
DATE	DESCRIPTION	DATE	DESCRIPTION	JAMES J. JOHNSON, P.E. LICENSE NUMBER: 62546 MOTT MACDONALD FLORIDA, LLC. 1300 TIMBERLANE ROAD TALLAHASSEE, FLORIDA 32312		ROAD NO.	COUNTY	FINANCIAL PROJECT ID		109
Preliminary, Subject to Change Phase II Submittal, April 21, 2023								SR 61		LEON

THE OFFICIAL RECORD OF THIS SHEET IS THE ELECTRONIC FILE DIGITALLY SIGNED AND SEALED UNDER RULE 61G15-23.004, F.A.C.



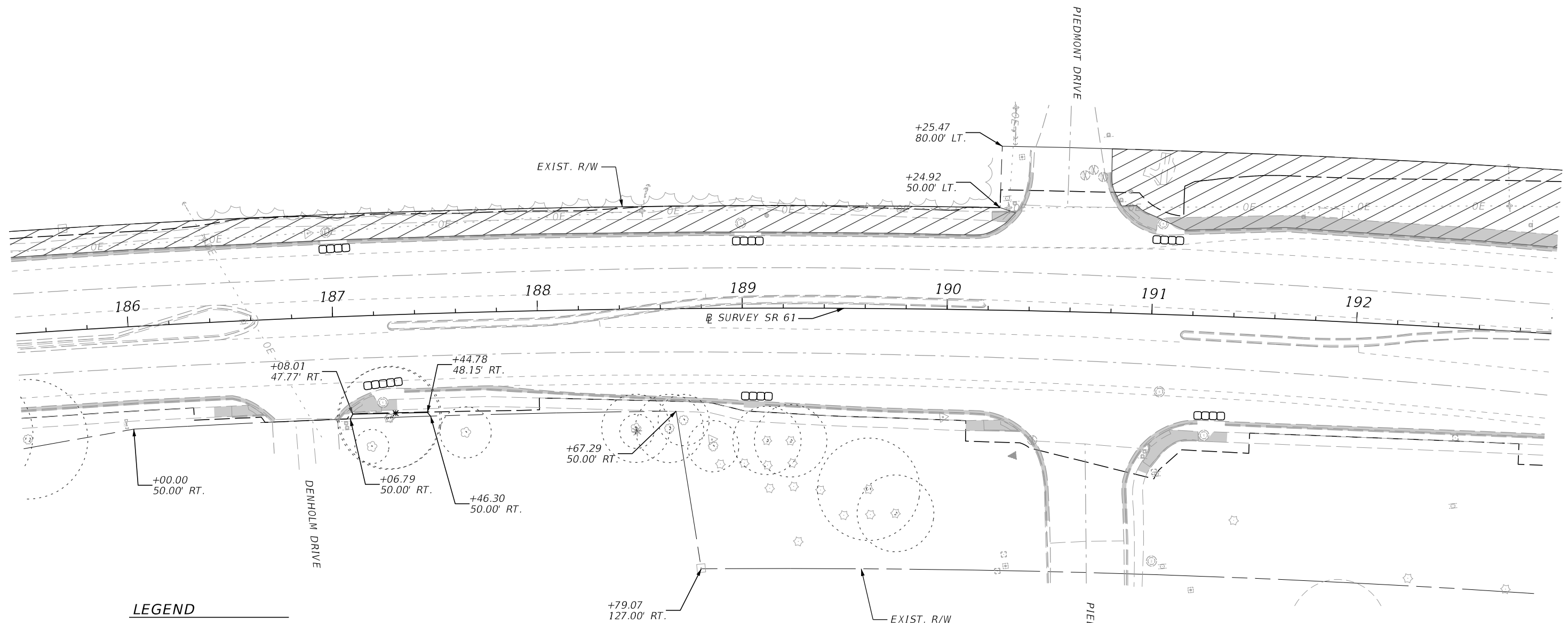
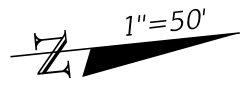
LEGEND

- CONCRETE REMOVAL
- TREE PROTECTION BARRIER
- INLET PROTECTION
- TREE ROOT PRUNING
- LIMITS OF CONSTRUCTION
- TREE ROOT ZONES
- SELECTIVE CLEARING AND GRUBBING
- PLANT PROTECTION AREA

4/21/2023 1:20:03 AM WYR99276 c:\users\wyf99276\appdata\local\projectwise\workdir\smat-use-pw-13\dms41202\PLAWR02_Selective_Clearing_and_Grubbing.dgn

REVISIONS				ENGINEER OF RECORD		STATE OF FLORIDA DEPARTMENT OF TRANSPORTATION			SELECTIVE CLEARING AND GRUBBING PLAN	SHEET NO. 110
DATE	DESCRIPTION	DATE	DESCRIPTION			ROAD NO.	COUNTY	FINANCIAL PROJECT ID		
	Preliminary, Subject to Change Phase II Submittal, April 21, 2023			JAMES J. JOHNSON, P.E. LICENSE NUMBER: 62546 MOTT MACDONALD FLORIDA, LLC. 1300 TIMBERLANE ROAD TALLAHASSEE, FLORIDA 32312		SR 61	LEON	448868-1-52-01		

THE OFFICIAL RECORD OF THIS SHEET IS THE ELECTRONIC FILE DIGITALLY SIGNED AND SEALED UNDER RULE 61G15-23.004, F.A.C.

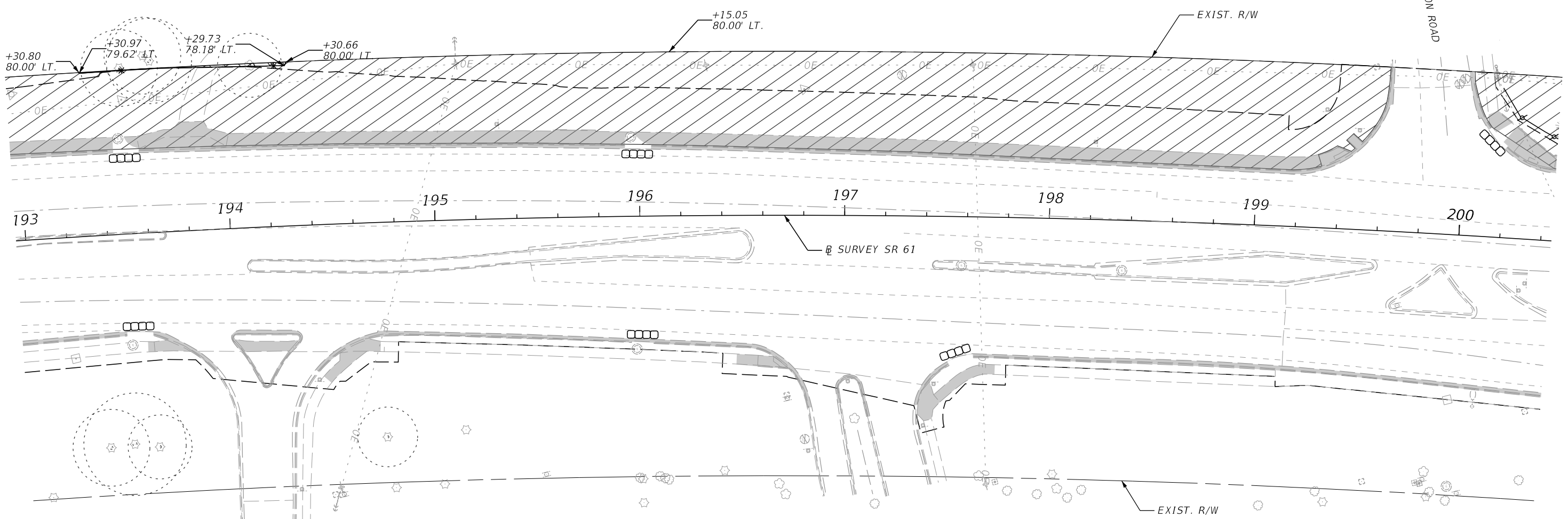
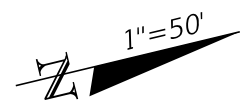


- LEGEND**
- CONCRETE REMOVAL
 - TREE PROTECTION BARRIER
 - INLET PROTECTION
 - TREE ROOT PRUNING
 - LIMITS OF CONSTRUCTION
 - TREE ROOT ZONES
 - SELECTIVE CLEARING AND GRUBBING
 - PLANT PROTECTION AREA

4/21/2023 1:20:09 AM W:\R99276 c:\users\wyr99276\appdata\local\projectwise\workdir\mat-use-pw-13\dms41202\PLA\RD02_Selective_Clearing_and_Grubbing.dgn

REVISIONS				ENGINEER OF RECORD			STATE OF FLORIDA DEPARTMENT OF TRANSPORTATION			SHEET NO.
DATE	DESCRIPTION	DATE	DESCRIPTION				ROAD NO.	COUNTY	FINANCIAL PROJECT ID	
	Preliminary, Subject to Change Phase II Submittal, April 21, 2023			JAMES J. JOHNSON, P.E. LICENSE NUMBER: 62546 MOTT MACDONALD FLORIDA, LLC. 1300 TIMBERLANE ROAD TALLAHASSEE, FLORIDA 32312			SR 61	LEON	448868-1-52-01	

THE OFFICIAL RECORD OF THIS SHEET IS THE ELECTRONIC FILE DIGITALLY SIGNED AND SEALED UNDER RULE 61G15-23.004, F.A.C.



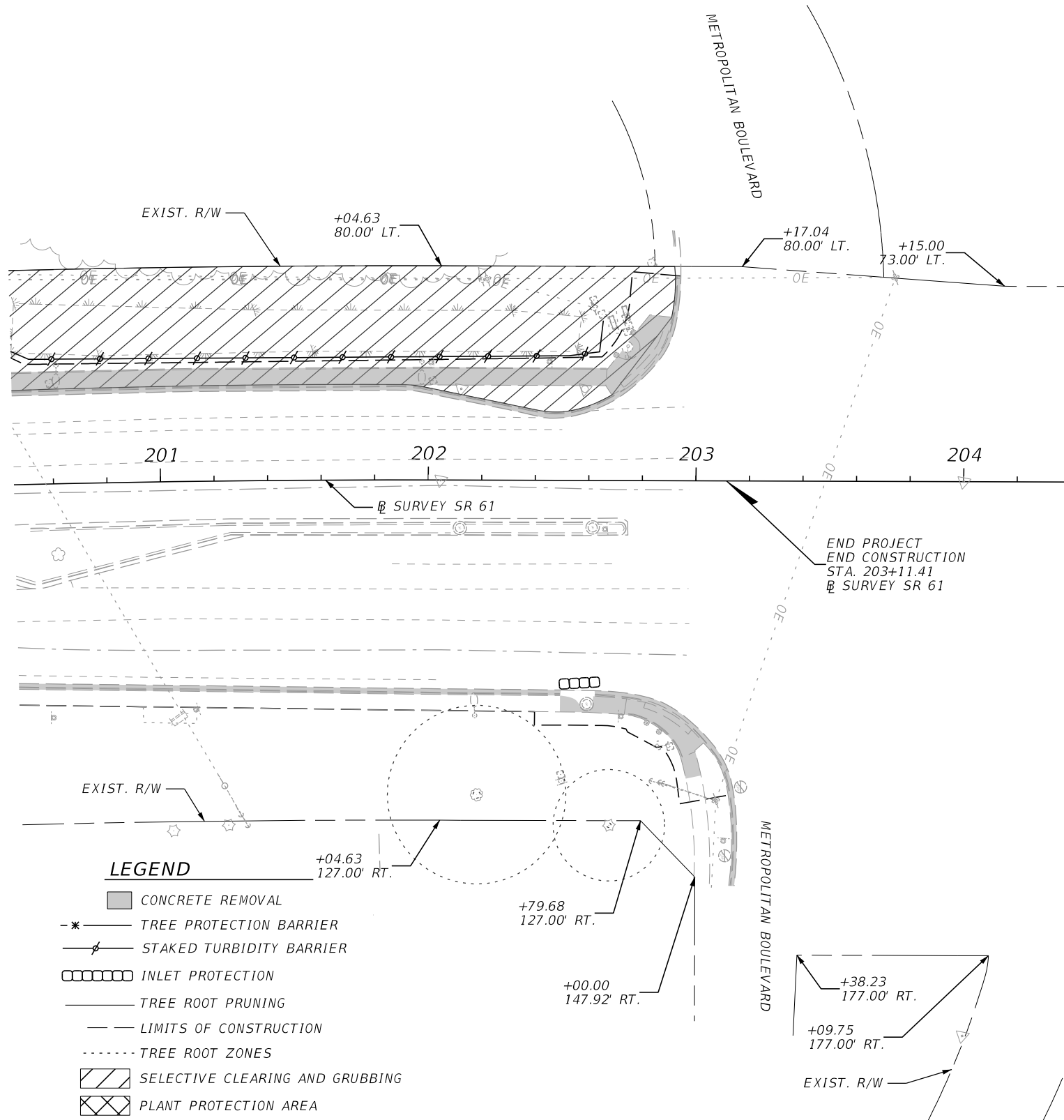
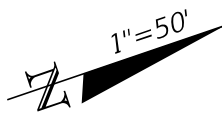
LEGEND

- CONCRETE REMOVAL
- TREE PROTECTION BARRIER
- STAKED TURBIDITY BARRIER
- INLET PROTECTION
- TREE ROOT PRUNING
- LIMITS OF CONSTRUCTION
- TREE ROOT ZONES
- SELECTIVE CLEARING AND GRUBBING
- PLANT PROTECTION AREA

4/21/2023 1:20:16 AM W:\R99276 c:\users\wyr99276\appdata\local\projectwise\workdir\smat\use-pw-13\dms41202\PLAWR02_Selective_Clearing_and_Grubbing.dgn

REVISIONS				ENGINEER OF RECORD		STATE OF FLORIDA DEPARTMENT OF TRANSPORTATION			SELECTIVE CLEARING AND GRUBBING PLAN	SHEET NO. 112
DATE	DESCRIPTION	DATE	DESCRIPTION			ROAD NO.	COUNTY	FINANCIAL PROJECT ID		
	Preliminary, Subject to Change Phase II Submittal, April 21, 2023			JAMES J. JOHNSON, P.E. LICENSE NUMBER: 62546 MOTT MACDONALD FLORIDA, LLC. 1300 TIMBERLANE ROAD TALLAHASSEE, FLORIDA 32312		SR 61	LEON	448868-1-52-01		

THE OFFICIAL RECORD OF THIS SHEET IS THE ELECTRONIC FILE DIGITALLY SIGNED AND SEALED UNDER RULE 61G15-23.004, F.A.C.



LEGEND

- CONCRETE REMOVAL
- * TREE PROTECTION BARRIER
- STAKED TURBIDITY BARRIER
- INLET PROTECTION
- TREE ROOT PRUNING
- LIMITS OF CONSTRUCTION
- TREE ROOT ZONES
- SELECTIVE CLEARING AND GRUBBING
- PLANT PROTECTION AREA

FULL MITIGATION TREATMENT (FMT) NOTES:

GENERAL:

1. THE FMT CONSISTS OF TREATING ALL TREES, 6" CALIPER AND LARGER, AND TREE PARTS WITHIN THE RIGHT OF WAY OF THE PROJECT LIMITS.
2. TREE PROTECTION BARRIER SHALL BE USED TO PREVENT ANY ENCROACHMENT INTO THE CRITICAL ROOT ZONE (CRZ) OR DRIPLINE OF THE TREES, WHICHEVER IS GREATER. IN AREAS WHERE THE CONSTRUCTION IS PROPOSED WITHIN THE CRZ OR DRIPLINE, THE TREE PROTECTION BARRIER SHALL BE LOCATED AT THE LIMITS OF CONSTRUCTION (LOC).
3. BARRICADES SHALL BE INSTALLED PRIOR TO THE START OF ANY WORK.
4. BARRICADES SHALL BE CONSTRUCTED PER DEPARTMENT STANDARD PLANS 110-100.

PRUNING:

1. PERFORM PRUNING TO IMPROVE SAFETY, AESTHETICS AND VIGOR.
2. PERFORM VERTICAL AND HORIZONTAL CLEARANCE PRUNING AS REQUIRED TO MEET THE REQUIREMENTS OF THE NEW CROSS SECTION.
3. PRUNING SHALL BE PERFORMED IN ACCORDANCE WITH ISA STANDARDS.
4. PRUNING SHALL INCLUDE THE REMOVAL OF DEAD, DYING, DISEASED, INTERFERING AND/OR WEAK BRANCHES OF THE MAIN TRUNK, AS WELL AS THOSE WITHIN THE SUPPORTING CANOPY.
5. VINE SEVERING AND REMOVAL WHERE POSSIBLE IS REQUIRED TO IMPROVE CANOPY HEALTH.
6. MAKE PROPER CUTS AT THE BRANCH COLLAR WITH UNDERCUTS AND NO STRIPPING OF THE BARK.

DEEP ROOT FERTILIZATION:

1. PRIOR TO ANY DEMOLITION OR CONSTRUCTION, THE AFFECTED TREES SHALL BE FERTILIZED, FROM THE TRUNK TO THE CRZ OR DRIPLINE, WHICHEVER IS GREATER. IF PORTIONS OF THE CRZ OR DRIPLINE EXTEND BEYOND A HARD SURFACE (ASPHALT OR CONCRETE), STOP THE FERTILIZER ONCE THE HARD SURFACE IS REACHED.
2. A LIQUID FERTILIZER WITH SLOW-RELEASE NITROGEN AND MICRONUTRIENTS SHALL BE INJECTED INTO THE SOIL TO A DEPTH OF 10 INCHES AT 150-200 PSI.
3. THE INJECTIONS WILL BE MADE ON A 3'X3' GRID BENEATH THE CANOPY EXTENDING OUT TO THE DRIPLINE IN ALL DIRECTIONS. IF PORTIONS OF THE CRZ OR DRIPLINE EXTEND BEYOND A HARD SURFACE (ASPHALT OR CONCRETE), STOP THE INJECTIONS ONCE THE HARD SURFACE IS REACHED.
4. FERTILIZER SHALL BE APPLIED AT AN EQUIVALENT RATE OF 3 POUNDS PER 1,000 SQUARE FEET.

ROOT PRUNING:

1. ALL ROOTS LARGER THAN 1/2", WHICH ARE EXPOSED BY EXCAVATION NECESSARY FOR CONSTRUCTION, WILL BE CUT CLEANLY AND TREATED WITH AN APPROVED FUNGICIDE TO PREVENT FUTURE IMPACT TO THE PROJECT.
2. ALL ROOTS THAT ARE INADVERTENTLY EXPOSED SHALL BE TOP-DRESSED WITH 2" OF CLEAN TOPSOIL.

MONITORING AND REPORTING:

1. ALL TREE PROTECTION MEASURES AND ACTIVITIES SHALL BE MONITORED AND APPROVED THROUGHOUT THE CONSTRUCTION PERIOD BY AN ISA CERTIFIED ARBORIST.
2. PRIOR TO CONSTRUCTION, AN INITIAL EVALUATION REPORT WILL BE PREPARED THAT ADDRESSES THE CURRENT CONDITION OF THE TREES THAT WILL BE TREATED AND MONITORED AS A PART OF THE SCOPE.
3. IN ADDITION, THE CERTIFIED ARBORIST SHALL INSPECT THE TREE MONTHLY FOR A MINIMUM OF TWELVE 12 MONTHS FROM TREATMENT OR UNTIL THE PROJECT IS ACCEPTED BY FDOT, WHICHEVER IS GREATER. A MONTHLY PROGRESS REPORT WILL BE SUBMITTED TO THE DEPARTMENT FOR REVIEW.

4/21/2023 1:20:17 AM W:\R99276 c:\users\wyr\99276\appdata\local\projectwise\workdir\mat-use-pw-13\dms41202\PLANR002_Selective_Clearing_and_Grubbing.dgn

REVISIONS		ENGINEER OF RECORD	
DATE	DESCRIPTION	DATE	DESCRIPTION
	Preliminary, Subject to Change Phase II Submittal, April 21, 2023		JAMES J. JOHNSON, P.E. LICENSE NUMBER: 62546 MOTT MACDONALD FLORIDA, LLC. 1300 TIMBERLANE ROAD TALLAHASSEE, FLORIDA 32312

STATE OF FLORIDA DEPARTMENT OF TRANSPORTATION		
ROAD NO.	COUNTY	FINANCIAL PROJECT ID
SR 61	LEON	448868-1-52-01

SELECTIVE CLEARING AND GRUBBING PLAN
SHEET NO. 113

THE OFFICIAL RECORD OF THIS SHEET IS THE ELECTRONIC FILE DIGITALLY SIGNED AND SEALED UNDER RULE 61G15-23.004, F.A.C.