



April 20, 2026

EXECUTIVE COMMITTEE AGENDA ITEM 6C

**CRTPA REGIONALLY SIGNIFICANT ROADS MAP AND
FISCAL YEAR (FY) 2028 - FY 2032
TRANSPORTATION REGIONAL INCENTIVES PROGRAM (TRIP)
PRIORITY PROJECT LIST (PPL) ADOPTION**

TYPE OF ITEM: Action

STATEMENT OF ISSUE

This item seeks the adoption of an update to the CRTPA Regionally Significant Roads Map (**Attachment 1**) and approval of the FY 2028 - FY 2032 Transportation Regional Incentives Program Project Priority List provided as **Attachment 2**.

HISTORY AND ANALYSIS

The CRTPA Transportation Regional Incentive Program PPL identifies projects eligible for receipt of TRIP funding that are included on the CRTPA Regionally Significant Roads Map. In 2005, the Florida Legislature, established the program as part of a major initiative to improve growth management planning and the provision of transportation infrastructure.

[According to the Florida Department of Transportation \(FDOT\):](#)

“TRIP was created to improve regionally significant transportation facilities in regional transportation areas. State funds are available throughout Florida to provide incentives for local governments and the private sector to help pay for critically needed projects that benefit regional travel and commerce. FDOT will pay up to 50 percent of the non-federal share of project costs for public transportation facility projects.”

CRTPA Regionally Significant Roads Map

One of the requirements of TRIP funding eligibility for a project is its inclusion on the CRTPA's Regionally Significant Transportation Map. On February 21, 2022 the CRTPA adopted an updated Regionally Significant Roadway Map and a TRIP Project Priority List. The list included the Northeast Gateway - Welaunee Boulevard Project.

Draft FY 2028 - FY 2032 TRIP Priority Project List

The Draft FY 2028 - FY 2032 TRIP Priority Project List has been developed for Executive Committee adoption, reflecting the one TRIP project in the CRTPA region that has been submitted to FDOT for funding in this application cycle. Specifically, the following project is proposed to be submitted for TRIP funding consideration by the Blueprint Intergovernmental Agency:

- **Northeast Parkway: Welaunee Boulevard Extension** (N of I 10 and terminates at the Centerville Rd/Roberts Road intersection): New 4 lane Road (seeking funding for construction).

Previously Funded TRIP Projects

The following provide the projects that have previously received TRIP funding in the CRTPA region:

- **Weems Road Extension** (Capital Circle, Northeast to US 90): New 2 lane road (Received \$1 million in TRIP funding for construction in FY 18).
- **Welaunee Boulevard Extension** (Fleischmann Rd to Roberts Road): New 4 lane road (Received \$1.5 million in TRIP funding for design in FY 23).
- **Welaunee Boulevard Extension** (Roberts Road – I 10): New 4 lane road (Received \$2.5 million in TRIP funding for construction in FY 25).

NEXT STEPS

Subsequent to adoption of the CRTPA FY 2028 - FY 2032 TRIP PPL, the list will be provided to the Florida Department of Transportation.

OPTIONS

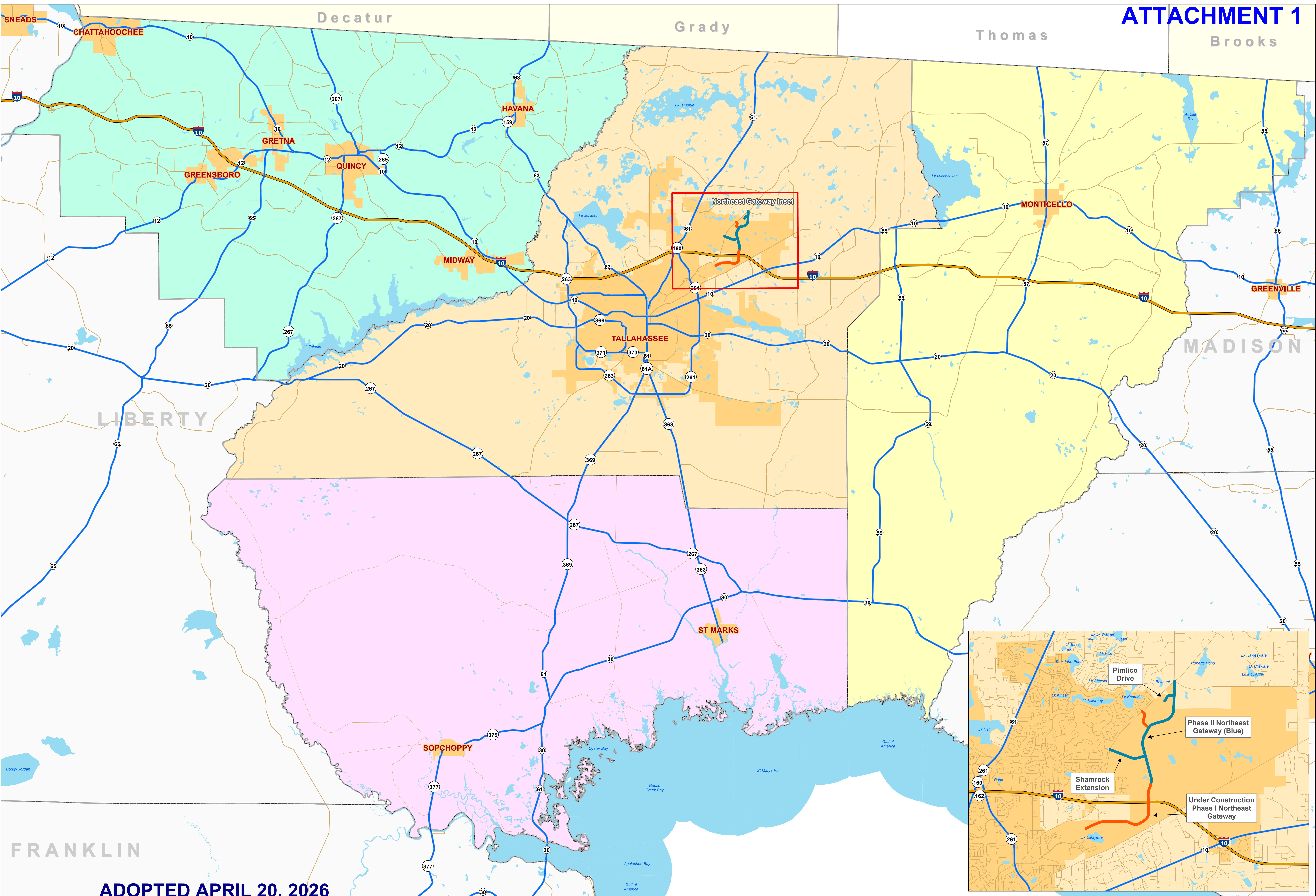
Option 1: Adopt the updated CRTPA Regionally Significant Roads Map and the FY 2028 - FY 2032 Transportation Regional Incentives Program Project Priority List.

Option 2: Executive Committee discretion.

ATTACHMENTS

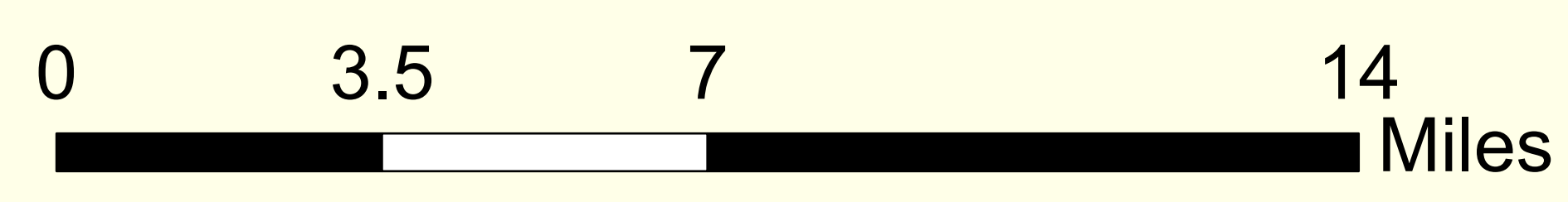
Attachment 1: Draft Updated CRTPA Regionally Significant Roadways Map

Attachment 2: Draft FY 2028 – FY 2032 TRIP Priority Project List




ADOPTED APRIL 20, 2026

CRTPA REGIONALLY SIGNIFICANT ROADS MAP



Map Scale = 1:108,500



Interstate	Gadsden
Regionally Significant Roads	Jefferson
County Roads	Leon
Phase I	Wakulla
Phase II	Florida Counties
Major Waterbodies	Georgia Counties
Cities / Towns	

NOTE: This product has been compiled from the most accurate source data from Leon County, the City of Tallahassee, and the Leon County Property Appraiser's Office. However, this product is for reference purposes only and is not to be construed as a legal document or survey instrument. Any reliance on the information contained herein is at the user's own risk. Leon County, the City of Tallahassee, and the Leon County Property Appraiser's Office assume no responsibility for any use of the information contained herein or any loss resulting therefrom.



Created By: Nicolas Vorras GIS Technician | Contact: 850-606-5594 | Date: 01/12/26
 Document Path: U:\Request\GIS\Customer Requests\CRTPA\CRTPA Mapping\Regionally Significant Roads Post\Regionally Significant Roads Post.aprx

