

**Fiscal Year 2027 – Fiscal Year 2031
 Transportation Improvement Program**
 Adopted _____ Amended _____

**CAPITAL REGION TRANSPORTATION PLANNING AGENCY
 300 South Adams St. Tallahassee, FL 32308
 (850)891-8630 / www.crtpa.org**

TABLE OF CONTENTS	i
ADOPTING RESOLUTION	ii
TIP MODIFICATIONS/AMENDMENTS	1
SUMMARY FAQs/TIP BASICS	3
EXECUTIVE SUMMARY	8
PERFORMANCE MANAGEMENT REPORT	18
PROJECTS	
Section A - Aviation (State/Federally Funded)	34
Section B - Bicycle and Pedestrian (State/Federally Funded)	42
Section C - Bridge and Rail (State/Federally Funded)	52
Section D - Capacity (Local/State/Federally Funded)	60
Section E - Transit (State/Federally Funded)	69
Section F - Resurfacing (State/Federally Funded)	80
Section G - Transportation System Management (State/Federally Funded)	112
Section H - Maintenance and Capital Outlay (State/Federally Funded)	120
Section I - Transportation Planning (State/Federally Funded)	153
APPENDICES	
Appendix A – Abbreviations, Acronyms, and Fund Codes	162
Appendix B - Project Status	170
Appendix C - Transportation Disadvantaged Summary	174
Appendix D - FHWA & FTA Obligations	179
Appendix E - Adopted Priority Project Lists	198
Appendix F - Eastern Federal Lands Information	211
Appendix G - Public Involvement	212
Appendix H- Summary of Funds	
5-Year Summary of Projects by Funding Category	216
5-Year Summary of Funding Source GADSDEN	244
5-Year Summary of Funding Source JEFFERSON	245
5-Year Summary of Funding Source LEON	246
5-Year Summary of Funding Source WAKULLA	247
5-Year Summary of Funding Source	248
Appendix I- FDOT Review Checklist	249

CRTPA RESOLUTION 2026-06-7A

**A RESOLUTION OF THE CAPITAL REGION TRANSPORTATION PLANNING AGENCY (CRTPA) ENDORSING
THE FY 2027 - FY 2031 TRANSPORTATION IMPROVEMENT PROGRAM**

Whereas, the Capital Region Transportation Planning Agency (CRTPA) is the organization designated by the Governor of Florida on August 17, 2004 together with the State of Florida, for carrying out provisions of 23 U.S.C. 134 (h) and (i)(2), (3) and (4); CFR 450.324, 326, 328, 330, and 332; and FS 339.175 (5) and (7); and

Whereas, the Transportation Improvement Program (TIP) shall be endorsed annually by the CRTPA and submitted to the Governor of the State of Florida, to the Federal Transit Administration, and to the Federal Highway Administration, through the State of Florida;

NOW, THEREFORE LET IT BE RESOLVED BY THE CAPITAL REGION TRANSPORTATION PLANNING AGENCY (CRTPA) THAT:

1. The Fiscal Year 2026 through Fiscal Year 2030 Transportation Improvement Program is hereby endorsed as an accurate representation of the region's transportation effort as developed through a continuing, cooperative, and comprehensive process that provided consideration to all transportation modes in accordance with the metropolitan planning provisions of U.S.C. 134;
2. The CRTPA authorizes the Chair to sign the State of Florida certification statement, which must be submitted annually with the TIP;
3. In order to expedite amendments to the TIP, the CRTPA authorizes the Executive Director to administratively approve airport project amendments which do not materially affect surface transportation traffic volumes or traffic distribution in the vicinity of the subject airport;
4. The CRTPA also authorizes the Executive Director to administratively approve project amendments to the TIP which do not meet any of the four (4) criteria which require a formal tip amendment listed in [Chapter 4, Section 4.3.1 of the Florida Department of Transportation's Metropolitan Planning Organization Program Management Handbook](#); and,
5. The CRTPA requires the Executive Director to inform the CRTPA of all TIP amendments approved under these authorizations quarterly.

Passed and duly adopted by the Capital Region Transportation Planning Agency on this 15th day of June 2026.

Capital Region Transportation Planning Agency

ATTEST:

Nick Maddox, Chairman

Greg Slay, Executive Director

FY 2027– FY 2031 TRANSPORTATION IMPROVEMENT PROGRAM AMENDMENTS/MODIFICATIONS PAGE

The following lists the changes made to the document subsequent to adoption on June 15, 2026.

Intentionally Left Blank

Frequently Asked Questions – TIP Basics

What is the CRTPA?

The Capital Region Transportation Planning Agency (CRTPA) is the region's metropolitan planning organization (MPO). An MPO is a federally mandated local transportation policy-making organization that is comprised of representatives from local government and transportation agencies. The CRTPA coordinates the regional transportation planning process and includes all of Gadsden, Jefferson, Leon and Wakulla counties. Voting members on the CRTPA Board represent the following local governments:

- Leon County
- City of Tallahassee
- Leon County School Board
- Gadsden County
- City of Chattahoochee
- Town of Greensboro
- City of Gretna
- Town of Havana
- City of Midway
- City of Quincy
- Jefferson County
- City of Monticello
- Wakulla County
- City of Sopchoppy
- City of St. Marks

Why does the CRTPA develop a TIP?

In order to use federal funds for a transportation improvement, the US Department of Transportation requires that the improvement be identified within an adopted TIP. Specifically, 23 U.S.C. 134(j), 23 CFR 450 and subsection 339.175(7), F.S. require MPOs to develop a TIP.

What types of projects are included within the TIP?

The TIP contains local, state and federal projects. Projects within the document are listed by county and project type, as follows:

- [Aviation](#) (includes aviation projects for the Tallahassee International Airport and the Quincy Municipal Airport);
- [Bridge and Rail](#) (includes bridge rehabilitation and replacement projects, and rail safety projects selected by the FDOT);
- [Major Capacity](#) (significant capacity additions to existing roadways or the construction of new roadways);
- [Transportation Systems Management and Safety](#) (projects that typically provide low cost improvements to existing roadways, such as the addition of turn lanes at intersections or improvements to assist pedestrians; improve safety and Intelligent Transportation System (ITS) projects) ;
- [Bicycle/Pedestrian](#) (includes bicycle and pedestrian projects as well as transportation enhancement projects consistent with the requirements of the Safe, Accountable, Flexible and Efficient Transportation Equity Act (SAFETEA-LU) including such projects as bicycle and pedestrian amenities, landscaping, and rehabilitation of historical transportation facilities);
- [Public Transportation](#) (includes operations and capital improvements projects for StarMetro, as well as projects that fund the provision of public transportation services for the transportation disadvantaged between the communities with the CRTPA region);
- [Resurfacings](#) (includes resurfacing and repaving projects on the state system as identified by the FDOT and off-system projects as identified by local governments).

Projects listed in the TIP are identified by project phase (planning, project development & environment study, right-of-way, design/preliminary engineering, and construction). Within the TIP, this information is located in the 'Phase Code' column of each listed project, with an explanation of the codes listed in [Appendix A](#) under "**Project Phase Abbreviations**".

What are the CRTPA's Project Priority Lists and how are they used for funding in the TIP?

Annually, the CRTPA adopts project priority lists (PPLs). The PPLs contain a listing of priority transportation projects for which funding is sought. Subsequent to CRTPA adoption, the PPLs are provided to the FDOT for use in development of the FDOT Annual Work Program. Specifically, the FDOT matches eligible funding available to the CRTPA region with the top ranked projects identified by the CRTPA. Projects included within the TIP must be consistent with the policies and priorities of the CRTPA's, as well as the adopted Regional Mobility Plan, and the comprehensive plans of CRTPA member governments. Consistent with this process, the CRTPA FY 2027 – FY 2031 Project Priority Lists (PPLs) were adopted by the Governing Board on June 16, 2025.

- [Regional Mobility Plan \(RMP\) Roadways PPL](#) (identifies roadway projects). (Project source: Year **2050 Regional Mobility Plan**). The **Year 2050 Regional Mobility Plan** (RMP) Roadways PPL maintains the priority projects developed consistent with the adopted Year 2050 RMP in which identified projects were ranked based upon the RMP's adopted goals and objectives.
- [Regional Mobility Plan \(RMP\) Bicycle and Pedestrian PPL](#) (identifies bicycle and pedestrian projects). (Project source: **Year 2050 Regional Mobility Plan** and local government plans). The RMP includes projects based upon the RMP's adopted goals and objectives.
- [Regional Trails PPL](#) (identifies regional trail projects). (Project source: The **Year 2050 Regional Mobility Plan**, Florida Department of Environmental Protection Office of Greenways and Trails Priority Map, and the FDOT SUN Trail Network). The Regional Trails PPL is developed to highlight regional trail projects and unique funding opportunities.
- [Intelligent Transportation System PPL](#) identifies technological and system efficiencies to improve traffic flow and reduce congestions [Project source: The **City of Tallahassee ITS Master Plan**]. Projects on this list aim to maximize the transportation systems efficiency and performance using technology and regional collaboration for all modes of transportation in the region.
- [Transportation Systems Management & Safety \(TSMS\) PPL](#) identifies low-cost improvements to the existing transportation network that can be constructed in less than two years [Project source: The FDOT District Three Safety Office, local governments, the **CRTPA Congestion Management Plan** and the **CRTPA Safe Streets for all Safety Action Plan**]. Safety and operational projects on the TSM&S PPL go through a specific FDOT process in order to be included. Factors evaluated in developing this list include safety, mobility, timing and cost of project delivery, and estimated current intersection level of service information.
- [Transportation Alternatives PPL](#) (provides funding for transportation projects that expand travel choices and enhance the transportation experience by integrating modes and improving the cultural, historic, and environmental aspects of our transportation infrastructure). (Project source: eligible alternatives projects solicited by the CRTPA and submitted by eligible sponsors). This list was evaluated and recommended for ranking by the Transportation Alternatives Subcommittee using six (6) prioritization criteria prior to adoption by the CRTPA.
- [StarMetro PPL](#) (provides a listing of transit projects, *developed by StarMetro*, reflecting projects consistent with StarMetro's adopted **Transit Development Plan** (TDP)).
- [Tallahassee International Airport PPL](#) (provides a listing of airport projects, developed by the Tallahassee International Airport, consistent with the adopted **Airport Master Plan**).

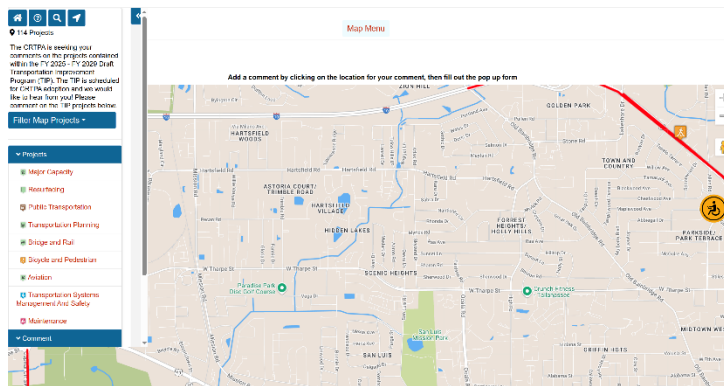
Prior to adoption, public meetings to present the CRTPA’s Draft FY 2027 -203 Project Priority Lists were held in June 2024 throughout the CRTPA Region. Information regarding the meetings were placed on the CRTPA’s website (www.crtpa.org), via regional partners and stakeholders social media, as well as an e-mail blast message regarding the meeting is sent to the agency’s transportation partners and interested parties list. **Appendix E** contains the CRTPA’s adopted FY 2026 – FY 2030 PPLs including the criteria used in the development of the lists. Additionally, more information regarding the CRTPA’s PPLs is located in the above **Executive Summary** of this document under “Project Priority Statement”.

What is the schedule for development of the TIP?

Development of the CRTPA’s TIP is closely tied to the schedule for development of the FDOT’s Work Program. This is because the FDOT Work Program, which provides a statewide list of transportation improvements and activities for implementation during a five-year period, is used by the CRTPA to identify federal and state funded projects with the CRTPA area for inclusion within the TIP. A draft of the Work Program is developed in the late fall of each year and adopted for the subsequent fiscal year by the FDOT Secretary. Typically, the following contains the typical schedule for CRTPA TIP development:

- **March to April:** TIP development is initiated subsequent to FDOT development of the FDOT Draft Work Program.
- **May/June:** The draft TIP is placed on the CRTPA’s webpage (www.crtpa.org) for public review.
- **May/June:** Public meetings to present the draft TIP are held in conjunction with the draft project priority lists.
- **May/June:** The CRTPA adopts the TIP, and the adopted document is placed on the CRTPA’s webpage. After adoption, the TIP is provided to the FDOT for incorporation into the State Transportation Improvement Program (STIP).

How can the public provide input?



A variety of public involvement opportunities are provided to citizens associated with the development of the TIP prior to CRTPA adoption. Such opportunities include CRTPA public meetings typically held in May to solicit comments on the draft TIP, as well as the Project Priority Lists. An **Interactive Tip map** allows the public to comment on projects and to examine the existing conditions of the roadway via Google Maps. Comment is requested on of the draft documents which are posted on the CRTPA’s website (www.crtpa.org). Additionally, the TIP is presented to the CRTPA’s two (2) advisory committees, the Citizens Multimodal Advisory Committee (CMAC) and Technical Advisory Committee (TAC) as well as the CRTPA Board.

The TIP is adopted by the CRTPA at its May or June meeting. Citizens are allowed to provide comments at all CRTPA meetings.

All public comments received regarding the TIP are formally documented and included in the TIP document in [Appendix H](#) (“Public Involvement”), which details the public involvement efforts prior to TIP adoption. Additionally, public comments are included in the TIP agenda item as an attachment when the document is adopted each year. Because the TIP reflects projects already programmed for funding, a good time to provide public comment on the CRTPA’s transportation projects is during the annual development of the CRTPA’s PPLs. To that end, PPL public meetings are held prior to PPL adoption by the CRTPA (and often in concert with the TIP public meetings). This public meeting provides citizens an opportunity to comment not only on specific transportation projects, but also the type of projects (i.e. roadway, transit, bicycle or pedestrian) that they believe should receive funding priority.

Furthermore, every five years the CRTPA updates its Regional Mobility Plan, which is a twenty-five year document that identifies future projects that are ultimately placed on the PPLs. Public involvement in the RMP update is extensive and provides one of the best opportunities citizens have to get involved in the planning of the region’s transportation system. The CRTPA’s 2045 Regional Mobility Plan was adopted on November 17, 2025. Subsequently, project and financial resource plans were updated to ensure compliance with federal planning requirements.

How can I search projects in the TIP?

The projects contained within this document may be interactively searched on-line at the CRTPA’s Interactive TIP site. The site may be accessed through the agency’s website (www.crtpa.org) or directly or through the Interactive TIP tool. The Interactive TIP allows users to search for projects by project type or location. Additionally, an interactive map allows users to identify the location of programmed projects within the TIP.

How does the TIP get approved?

At the local level, the CRTPA approves the TIP prior to submittal to the State and Federal government for review and approval. At the State level, the Governor approves the TIP prior to it becoming part of the State Transportation Improvement Program. The Federal Highway Administration (FHWA) and Federal Transit Administration (FTA) approve the TIP at the Federal level.

Why does the CRTPA amend the adopted TIP?

Subsequent to the annual adoption of the TIP in June, the CRTPA amends the document to reflect changes to the FDOT work program. Examples include changes to the funding of an existing project or the addition of a newly funded project. The purpose of these amendments is to ensure the document accurately reflects the transportation projects within the CRTPA region.

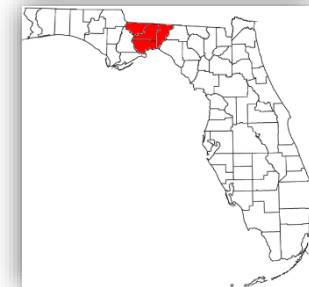
How are the projects within the TIP Funded?

Federal and state dedicated sources of funding contained within the TIP originate from the Federal Highway Trust Fund and the State Transportation Trust Fund. Each of these funds receives specific tax source revenue earmarked solely for transportation purposes. Such funding includes sources such as gasoline taxes (federal gas tax and state motor fuel tax) as well as motor vehicle fees. Funding for transit includes funding from the Federal Transit Administration (FTA), Florida Department of Transportation (FDOT) Public Transit Office, and the City of Tallahassee. Funding for local government transportation projects (as reflected within adopted Capital Improvements Programs) may be from a variety of sources including general revenue, local option gas taxes, and optional sales taxes (Blueprint Intergovernmental Agency).

EXECUTIVE SUMMARY

Purpose of the TIP

Prepared annually, the Transportation Improvement Program (TIP) provides a prioritization of projects covering a five-year period that is consistent with the Capital Region Transportation Planning Agency's (CRTPA) Long-Range Transportation Plan, "*Year 2050 Regional Mobility Plan (RMP)*." The TIP contains all transportation projects in the CRTPA's Metropolitan Planning Area (*Figure 1*) funded with Federal Highway Administration (FHWA) and Federal Transit Administration (FTA) funds, as well as regionally significant projects regardless of funding source (23 C.F.R. 450.326(a)); (49 U.S.C. Chapter 53). Additionally, the TIP contains projects funded with state and local monies. In its capacity as the Metropolitan Planning Organization (MPO) for the Capital Region, the CRTPA adopts a TIP to ensure that transportation providers and the member governments are eligible to receive State and Federal funding for projects and programs.



The Capital Region Metropolitan Planning Area (MPA) includes Gadsden, Jefferson, Leon, and Wakulla counties, which is also consistent with Tallahassee Metropolitan Statistical Area.

The CRTPA is responsible for transportation, planning, policy development, and coordination with the counties and the municipalities in the Capital Region.

Figure 1

Purpose of the TIP (Cont.)

The TIP serves as a short-range plan because it allocates resources and dollars over a five-year period. Included in the TIP are capital and noncapital transportation projects for all modes: bicycle and pedestrian, transit, aviation, rail, maintenance, and other transportation enhancements. Additionally, Federal Lands Highway projects, safety projects identified in the State’s Strategic Highway Safety Plan and transportation planning funding are presented in the TIP.

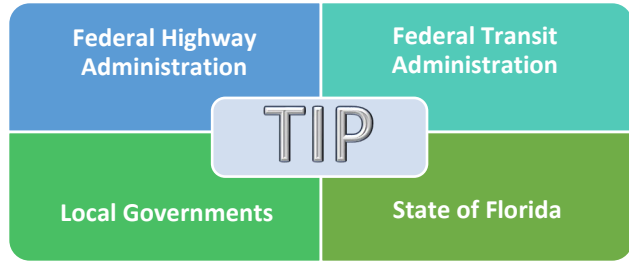
Federal law (Title 23 United States Code (U.S.C.) 134 (j)) requires the CRTPA develop a prioritized listing/program of transportation projects covering a period of four years consistent with the *Year 2050 RMP*. The TIP satisfies this requirement and provides a staged, multi-year listing of local and regionally significant transportation improvements within the MPA and funded by Title 23 and Title 49 U.S.C. Furthermore, the TIP contains all regionally significant projects for which federal action is required, regardless of whether the projects are funded with [Federal] Title 23 and Title 49 funds.

In addition, to comply with Florida Statutes (§ 339.175(8)(c)), the TIP provides a list of regionally significant locally and privately funded projects for informational purposes. Pursuant to federal law, the TIP must cover a four-year period, years beyond the four-year time period are considered informational by the Federal Highway Administration. Florida law, however, requires that the TIP cover a five-year period. In addition to satisfying state and federal mandates, the TIP serves to inform the public of those projects within the CRTPA area that have received funding from federal, state, and local sources.

State, federally and locally funded transportation projects within the TIP are listed by project type, as follows:

- *Aviation*
- *Bicycle/Pedestrian*
- *Bridge and Rail*
- *Major Roadway*
- *Planning*
- *Public Transportation*
- *Resurfacing*
- *Transportation Systems Management and Safety*

TIP Funding Sources



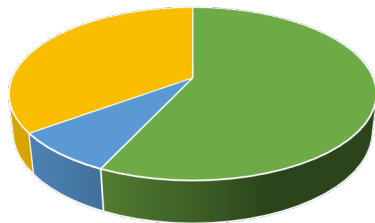
Financial Plan

In accordance with Title 23 CFR Part 450.324, the TIP is a financially constrained document. The document identifies those projects that can be implemented using existing revenue sources, as well as those projects that are to be implemented through use of projected revenue sources based upon the FDOT Final Tentative Work Program and locally dedicated transportation revenues. The TIP is developed by the CRTPA in cooperation with the Florida Department of Transportation (FDOT) and the transit operator, StarMetro, who provide the CRTPA with estimates of available federal and state funds for use in development of the financial plan. In the FY 2027 - FY 2031 Transportation Improvement Program a total of \$ 489,761,657 million is programmed. *Chart 1, Summary of Funding by Source*, represents the sources of funding and Table 1 presents the funding amounts.

Projects by mode or type are presented in *Sections A through I* and provide more detail on both the funding amounts and sources for each TIP project. Project pages also identify, as applicable, the project priority by number and list. A summary of funds by funding category, county, and source is contained in *Appendix H "Funding Source Summary"*. Additionally, as funding becomes available or if a project is advanced, the FDOT may request the CRTPA amend the TIP. For example, in 2026 FDOT requested the CRTPA amend the TIP to include two Federal Safe Streets for All (SS4A) discretionary grants that were awarded; one to Leon County and the other to the CRTPA. The CRTPA’s TIP was amended to reflect the additional funding totaling over \$17 million in Federal funds and \$4.2 million in local or state funds.

Projects by mode or type are presented in *Sections A through I* and provide more detail on both the funding amounts and sources for each TIP project. Project pages also identify, as applicable, the project priority by number and list. A summary of funds by funding category, county, and source is contained in *Appendix H "Funding Source Summary"*. Additionally, as funding becomes available or if a project is advanced, the FDOT may request the CRTPA amend the TIP. For example, in 2026 FDOT requested the CRTPA amend the TIP to include two Federal Safe Streets for All (SS4A) discretionary grants that were awarded; one to Leon County and the other to the CRTPA. The CRTPA’s TIP was amended to reflect the additional funding totaling over \$17 million in Federal funds and \$4.2 million in local or state funds.

FUNDING BY SOURCE



■ Federal ■ Local ■ State

Chart 1

FUNDING SOURCE	AMOUNT
Federal	\$ 278,961,492
Local	\$ 38,966,091
State	\$ 171,834,074
TOTAL	\$ 489,761,657

Table 1

lighting, and traffic calming devices. Maintenance activities, often referred to as preventive maintenance, improve the physical condition of the transportation system and extends the useful life, such as roadway resurfacing, and bridge repairs and replacements. Lastly, safety projects which support FDOT’s [Strategic Highway Safety Plan](#) are included.

COUNTY	FUNDING PROGRAMMED
Gadsden	\$ 99,606,806
Jefferson	\$ 57,639,848
Leon	\$ 307,502,418
Wakulla	\$ 25,012,585
TOTAL	\$ 489,761,657

Table 2 financial constraint requirement has been met. **Table 1** and **Chart 1** identifies the *anticipated available funding by source* over the next five years. **Table 2** and

Chart 2 reflects the *work program expenditures programmed by county* in the FY 2027 – FY 2031 TIP, demonstrating that there is sufficient revenue to programmed expenditures. The fiscal constraint requirements are intended to ensure that metropolitan transportation plans and programs can be delivered within estimated or reasonably anticipated revenue levels, ensuring that they do not represent mere wish lists. These requirements also support transparency between the states, MPOs, and the public regarding both revenue and program cost estimates. For more detail see the listing of projects in Sections A through I.

Project Selection

Projects included within the TIP reflect the region’s transportation priorities. The CRTPA’s prioritization process individually ranks projects by project type consistent with the federal requirements of 23 CFR 450.322(b) and periodically evaluates facilities that have repeatedly required repair and reconstruction due to emergency events. In This process evaluates projects to assess the anticipated effect of reducing both fatal and injury crashes. Specifically, safety is an adopted criterion for project selection in the *Year 2050 RMP* and considered in the selection of projects later identified on the CRTPA’s project priority lists. Additionally, the CRTPA’s [Congestion Management Process Plan](#) and [Safe Streets and Roads for All Safety Action Plan](#) are reviewed for potential project identification to ensure the safe and effective integrated management and operation of the region’s multimodal transportation system. More information on the CRTPA’s prioritization process is provided below in the *“Project Priority Statement”* discussion, as well as in *TIP Basics Section*. Furthermore, Appendix E (“Adopted Project Priority Lists”) provides the agency’s most recently adopted priorities considered in the development of the TIP.

Lastly, Federal regulations require the TIP to be financially-constrained by Federal fiscal year and by funding category. In other words, the TIP must include a financial plan that demonstrates there is enough money available to fund the projects listed in the TIP for each given year.

The FY 2027 - FY 2031 demonstrates that the

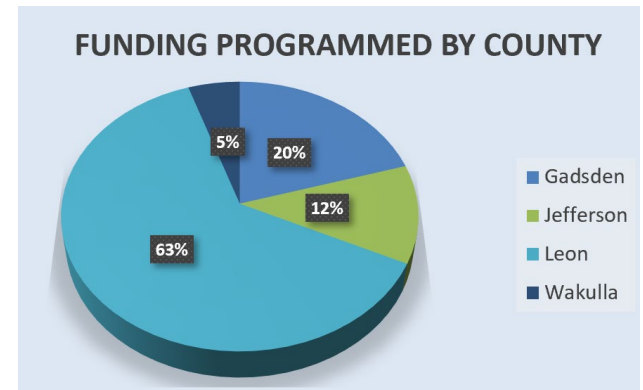


Chart 2

The CRTPA adopted the Safe Streets and Roads for All (SS4A) Safety Action report on June 19, 2023, which seeks to improve roadway safety by significantly reducing or eliminating roadway fatalities and serious injuries throughout the CRTPA region.



Consistency with FAST Act Federal Planning Factors

Projects within the TIP are consistent with Fixing America’s Surface Transportation (FAST) Act 10 planning factors that are to be applied to all aspects of the metropolitan planning process. The FAST Act identifies the following ten planning factors to be considered as part of the review of projects and plans:

- 1) Support the **economic vitality** of the metropolitan area, especially by enabling global competitiveness, productivity, and efficiency.
- 2) Increase the **safety** of the transportation system for motorized and non-motorized users.
- 3) Increase the **security** of the transportation system for motorized and non-motorized users.
- 4) Increase the **accessibility** and **mobility** of people and for freight.
- 5) Protect and **enhance the environment**, promote energy conservation, improve quality of life, promote consistency between transportation improvements and State and local planned growth and economic development patterns.
- 6) Enhance the **integration** and **connectivity** of the transportation system, across and between modes, for people and freight.
- 7) Promote efficient **system management** and operation.
- 8) Emphasize the **preservation** of the existing transportation system.
- 9) Improve the **resiliency** and **reliability** of the transportation system and reduce or mitigate stormwater impacts of surface transportation.
- 10) Enhance **travel** and **tourism**.

FAST Act National Performance Goals



Reduce traffic fatalities and serious injuries



Maintain highways in a state of good repair



Reduce traffic congestion



Improve the efficiency of the transportation system



Improve the national freight network



Protect and enhance the environment



Reduce project delivery delays

Consistency with Other Plans

All projects included within the TIP are consistent with the *Year 2050 RMP*, adopted on November 17, 2025. The RMP defines the strategy to accommodate existing and future travel needs for the four-county CRTPA region and is the region’s long-range transportation planning document. The adopted *Year 2050 RMP* contains the following broad planning factors identified for special focus:

- ✦ **Connectivity**
- ✦ **Economic Development**
- ✦ **Multimodal Accessibility**
- ✦ **Land Use**
- ✦ **Safety**
- ✦ **Security, Resilience, Reliability**
- ✦ **Public Health**
- ✦ **Systems Preservation and Efficiency**
- ✦ **Travel and Tourism**

In addition to consistency with the *Year 2050 RMP*, the TIP is consistent with the Tallahassee International Airport’s *Aviation Master Plan* and StarMetro’s *Transit Development Plan*, locally adopted plans, for example the bicycle-pedestrian master plans for the four counties of the region. For more information see the master plans for *Tallahassee Leon County*, *Wakulla County*, *Gadsden County*, and *Jefferson County*. For the statewide regional trail system see the *Florida Greenways and Trails System Plan and Maps*. Lastly, the TIP is consistent, to the maximum extent feasible, with the approved comprehensive plans of the local governments within the CRTPA region (§ 339.175(8)(a) F.S.).

Project Priority Statement

Project priorities selected for inclusion within the TIP are consistent with the CRTPA’s adopted *Year 2050 RMP*, as well as the FDOT’s Adopted Five Year Work Program. The CRTPA’s FY 2027 – FY 2031 Project Priority Lists (PPLs) were adopted by the Governing Board on June 16, 2025 to provide guidance to the FDOT in development of the State Work Program. The following identifies the eight PPLs adopted by the CRTPA and includes the general criteria that were used in developing each list:

- **Regional Mobility Plan (RMP) Roadways PPL** - identifies roadway capacity and corridor improvement projects [Project source: *Year 2050 RMP*]. The RMP Roadways PPL is developed from projects identified in the adopted long-range transportation plan, *Year 2050 RMP*. Projects included were ranked based upon the RMP’s adopted goals.
- **Regional Mobility Plan (RMP) Bicycle and Pedestrian PPL** - identifies bicycle and pedestrian projects [Project source: *Year 2050 RMP*]. The Bicycle and Pedestrian PPL is developed from projects identified in the adopted *Year 2050 RMP*. Projects listed in the RMP were identified in local government bicycle and pedestrian master plans consistent with the plan’s identified goals and objectives.

Project Priority Statement (Cont.)

- [Regional Trails PPL](#) - identifies regional trail projects [Project source: The [Year 2050 RMP](#) and [FDOT SUN Trail Network, Florida Greenways and Trails System Plan](#)) The Regional Trails PPL is developed to highlight regional trail projects and unique funding opportunities.
- [Transportation Alternatives \(TA\) PPL](#) - provides funding for transportation projects that expand travel choices and enhance the transportation experience by integrating modes and improving the cultural, historic, and environmental aspects of our transportation infrastructure [Project source: Applications solicited biannually by the CRTPA and submitted by eligible sponsors for funding]. This list was evaluated and ranked by the TA Subcommittee using six prioritization criteria prior to consideration by the CRTPA.
- [Transportation Systems Management and Safety \(TSM&S\) PPL](#) - identifies low-cost improvements to the existing transportation network that can be constructed in less than two years [Project source: The FDOT District Three Safety Office, local governments, the [CRTPA Congestion Management Plan](#) and the [SS4A Safety Action Plan](#)]. Typically, safety and operational projects on the TSM&S PPL go through a specific FDOT process in order to be included. Factors evaluated in developing this list include safety, mobility, timing and cost of project delivery, and estimated current intersection level of service information.
- [Intelligent Transportation Systems \(ITS\) PPL](#) - identifies technological and system efficiencies to improve traffic flow and reduce congestions [Project source: The [City of Tallahassee ITS Master Plan](#)]. Projects on this list aim to maximize the transportation systems efficiency and performance using technology and regional collaboration for all modes of transportation in the region.
- [StarMetro PPL](#) provides a listing of transit projects, developed by StarMetro, reflecting projects consistent with StarMetro's adopted [Transit Development Plan](#) (TDP).
- [Tallahassee International Airport PPL](#) provides a listing of airport projects, developed by the Tallahassee International Airport, consistent with the adopted [Airport Master Plan](#) Update.

[Appendix E](#) contains the CRTPA's adopted FY 2027 – FY 2031 Project Priority Lists as well as more detail on the prioritization process. In addition, the Public Involvement [Appendix G](#) includes the [draft FY 2028- FY2032 Project Priority Lists](#) that were presented to the public annually for comment during the development of the TIP.

Implemented Projects

Updates of [select projects](#) in the CRTPA region are listed in [Appendix B \(“Project Status”\)](#). Additionally, included within the TIP is the [Annual Listing of Federally Obligated Projects](#) located within [Appendix D](#). This listing, which is also posted on the CRTPA’s website (www.crtpa.org), includes all projects (by county) that have received federal obligation in fiscal year 2025 (October 1, 2025 to September 30, 2026). Pursuant to federal law, such a list "shall be published or made available by the metropolitan planning organization for public review" (Title 23 U.S.C. 134(h)(7)(B)). [Appendix D](#) also provides a listing of FTA obligations developed in concert with StarMetro. The FY 2026 list of obligated will be published after October 1, 2027.

Public Involvement (This section is updated once all Public Involvement is completed.)

Typically, the TIP public involvement includes conducting public meetings virtually within the region to present the document (as well as information regarding the draft project priority lists) in May and early June. An in-person meeting is scheduled for June 3, 2027 at Tallahassee City Hall, which is accessible by transit. Additionally, the CRTPA will conduct a virtual meeting on June 1, 2027. A virtual meeting provides attendees from all four counties the opportunity to learn about the projects receiving funding in the region as well about the metropolitan transportation planning process. The public is able to submit questions and comments both before and during the meetings. Information regarding the meetings was sent out in an email blast and distributed by public information representatives for each of the four counties. Additionally, the draft TIP was placed on the [CRTPA’s webpage](#) in May and the document was discussed at the CRTPA’s Citizens Multimodal Advisory Committee (CMAC) and Technical Advisory Committee (TAC), as well as the CRTPA Board meeting in June. Furthermore, the current TIP reflects use of an enhanced public involvement technology and opportunity. Specifically, prior to TIP adoption the public was able to go on-line and directly comment on projects that were graphically linked to a map of the CRTPA region. Finally, the TIP is a featured document placed on the agency’s homepage (in addition to the “Documents” page). [Appendix H \(“Public Involvement”\)](#) documents these efforts upon adoption the FY 27 - FY 31 TIP.

APPENDIX F (FHWA- Eastern Federal Lands Highway Division (EFLHD) Projects)

This appendix reflects those projects within the CRTPA region that have received funding for transportation improvements on federal lands. Such projects do not impact the funds available to the CRTPA region that are annually prioritized by the agency for inclusion in this document. This list is provided concurrent with the end of the federal fiscal year in September, and the TIP is updated in early October to include these projects.

TMA Certification & Joint Certification

TMA Certification - The CRTPA's most recent TMA Certification occurred on February 19, 2025. At this meeting, the CRTPA staff met with the Federal Highway Administration (FHWA), the Federal Transit Administration (FTA), the Florida Department of Transportation (FDOT), and StarMetro to discuss the certification of the CRTPA as a TMA. Federal Highway representatives presented the CRTPA's Quadrennial TMA Certification Report to the CRTPA Board at the September 16, 2025 meeting.



TMA Certification refers to the process where FHWA) and FTA review and certify that MPO is adhering to federal transportation planning requirements. This certification happens every four years for MPOs serving Transportation Management Areas (TMAs), which are urbanized areas with populations over 200,000. The next certification will be in early 2029.

Joint Certification – In addition, each year, the FDOT District and the CRTPA must jointly certify the metropolitan transportation planning process as described in 23 C.F.R. §450.336. District 3 and the CRTPA create a joint certification package that includes a summary of program activities and any noteworthy achievements by the CRTPA. If applicable, the report also list of any recommendations and/or corrective actions. The certification package and statement must be submitted to Central Office, Office of Policy Planning (OPP) no later than June 1. The CRTPA's 2025 joint certification statement was signed ____2026 by the parties. At the June 15, 2026 CRTPA Meeting the Certification package and signed Statement will be presented to the Board.



Transportation Disadvantaged

In accordance with Chapter 427, F.S., the TIP includes information related to transportation disadvantaged services for Gadsden, Jefferson, Leon and Wakulla counties. Specifically, revenues provided for Transportation Disadvantaged services are provided in the "Public Transportation" listing of projects (listed by county). Furthermore, a summary of expenses and revenues by county (provided by the Florida Commission for the Transportation Disadvantaged) is contained within [Appendix C \("Transportation Disadvantaged"\)](#). The region's four local boards (Gadsden, Jefferson, Leon, and Wakulla counties' local transportation disadvantaged coordinating boards) are staffed by the Apalachee Regional Planning Council. For Jefferson and Gadsden Counties, Big Bend Transit is the service provider. Star Metro and Big Bend Transit provide services for Leon County. In Wakulla County services are provided by the Wakulla County Senior Center.

Congestion Management Process



The CRTPA’s [Congestion Management Plan \(CMP\)](#) was adopted at the March 18, 2024 CRTPA Board meeting. This document identifies the process enabling the CRTPA to implement congestion management strategies throughout the CRTPA area. (§ 339.175(6)(c)(1), F.S.). The CMP provides for the development of tools and strategies focused on the reduction of peak hour vehicle miles of travel, reduction of congestion, the improvement of connectivity between employment centers and areas with concentrations of transportation disadvantaged populations, and support access to jobs. Annually in the development of the CRTPA’s project priority lists the adopted CMP is reviewed for potential projects for inclusion on the agency’s project priority list.

Performance Management Template: MPO Transportation Improvement Program (TIP)

March 2026 Update

Contents

Background	20
Statewide Targets.....	21
1.0 Investments in the TIP	22
2.0 Highway Safety Measures (PM1)	23
3.0 Bridge & Pavement Condition Measures (PM2).....	24
4.0 System Performance & Air Quality Improvement Program Measures (PM3).....	26
5.0 Transit Asset Management Measures	27
6.0 Transit Safety Performance Measures.....	31

Background

Transportation Performance Management (TPM) links transportation investments to policy goals by using performance measures and targets to evaluate progress. Federal law mandates state Departments of Transportation (DOTs), metropolitan planning organizations (MPOs), and transit providers to track performance and set data-driven targets ([23 CFR 490](#)).

[Section 339.175\(10\)\(b\)](#), Florida Statutes, also requires Florida DOT (FDOT) to establish quality performance metrics in collaboration with the MPOs. These metrics mirror the federal performance measure topics. Therefore, only one set of targets will be needed to meet both federal and state requirements.

This document provides language that Florida's MPOs may adapt as needed when updating their Transportation Improvement Programs (TIPs) to meet federal TPM requirements.

Every section outlines the timeline, reporting options, and information to include when reporting performance measures in the TIP. Places to tailor for your MPO are identified *[in italics with brackets]*.

Statewide Targets

The tables below present the statewide targets for the federal performance measures.

Safety Performance Measures (PM1)	Calendar Year 2026 Target
Number of fatalities	0
Rate of fatalities per 100 million vehicle miles traveled (VMT)	0
Number of serious injuries	0
Rate of serious injuries per 100 million vehicle miles traveled (VMT)	0
Number of non-motorized fatalities and serious injuries	0

NHS Bridge and Pavement Performance Measures (PM2)

Performance Measure	2023 Target	2025 Target
Percent of NHS bridges (by deck area) in good condition	≥50.0%	≥50.0%
Percent of NHS bridges (by deck area) in poor condition	≤10.0%	≤5.0%
Percent of Interstate pavements in good condition	≥60.0%	≥60.0%
Percent of Interstate pavements in poor condition	≤5.0%	≤5.0%
Percent of non-Interstate pavements in good condition	≥40.0%	≥40.0%
Percent of non-Interstate pavements in poor condition	≤5.0%	≤5.0%

System Performance and Freight Measures (PMs)

Performance Measure	2023 Target	2025 Target
Percent of person-miles traveled on the Interstate system that are reliable	≥75.0%	≥75.0%
Percent of person-miles traveled on the non-Interstate NHS that are reliable	≥50.0%	≥60.0%
Truck travel time reliability (Interstate)	1.75	2.00

BICYCLE AND PEDESTRIAN PROJECTS SUPPORTING SAFETY PERFORMANCE TARGETS

FPID	PROJECT AND LIMITS	FY 27 - FY 31 FUNDING
4512261	CALLEN STREET FROM WALCOTT STREET TO POTTS DAMER STREET SIDEWALK	\$ 596,731
4575761	HAWKS RISE ELEMENTARY SCHOOL SIDEWALK	\$ 712,022
4573581	HIGHLAND DR FROM BUCK LAKE RD TO SR 10 (US 90) MAHAN DR SIDEWALK	\$ 1,899,889
4575751	SPRINGWOOD ELEMENTARY SCHOOL SIDEWALK	\$ 581,491
4510444	SR 10 (US 90) FROM CRUMP RD TO VETERANS MEMORIAL DR TRAIL	\$ 3,224,636
4510443	SR 10 (US 90) FROM EDENFIELD ROAD TO CRUMP ROAD TRAIL	\$ 2,687,386
4510445	SR 10 (US 90) FROM VETERANS MEMORIAL DR TO JEFFERSON COUNTY LINE TRAIL	\$ 2,579,936
4512271	TALLAHASSEE SRTS - LAKEWOOD DR, SKYLARK AVE & FALCON DR SIDEWALK	\$ 471,012
4101722	SR 267 BLOXHAM CUTOFF FROM WAKULLA SPRINGS PARK TO ST MARKS TRAIL	\$ 10,120,803
		\$ 22,873,906

Funding for bicycle and pedestrian projects represent 5% of the total funding programmed in the FY 27 -FY 31 Transportation Improvement Program.

1.0 Investments in the TIP

The Transportation Improvement Program (TIP) advances the investment priorities established in the Year 2050 Regional Mobility Plan, including safety, system preservation, system performance, freight movement, and transit asset management and safety.

Safety investments in the TIP include infrastructure improvements such as school zone flashers, roadway lighting, traffic calming, traffic signals, bike lanes, and sidewalks, as well as behavioral programs like Safe Routes to Schools education and pedestrian and bicycle safety outreach. Because safety is integrated throughout the CRTPA programs and supported by FDOT's Target Zero, the TIP is expected to help achieve the adopted safety performance targets.

The TIP also supports system preservation through bridge and pavement projects on the Interstate and non-Interstate NHS, including bridge replacements, pavement reconstruction, resiliency upgrades such as culvert improvements, and capacity-related resurfacing. The TIP allocates \$37,944,766 for bridge improvements, \$234,035,497 for resurfacing, and \$27,654,525 for capacity expansion, aligning with FDOT's Five-Year Work Program and supporting statewide pavement and bridge condition goals.

To improve mobility, reliability, and freight movement, the TIP funds corridor and intersection improvements, CMP-identified projects, managed lanes, transit, and active transportation investments that support mode shift, freight reliability enhancements, TSMO/ITS initiatives, and travel demand management programs such as park-and-ride facilities. The TIP dedicates \$1,133,527 to freight, and \$18,473,106 to TSMO, which includes transportation demand management, intersection improvement and congestion relief projects, which support statewide system performance and freight reliability targets.

Developed in cooperation with Star Metro, the TIP includes FTA-funded projects that maintain transit assets in a state of good repair. Investments include vehicle replacements, equipment upgrades, facility rehabilitation, and infrastructure repairs. Project selection follows LRTP criteria that incorporate TAM performance measures. The TIP allocates \$12,000,000 for vehicle acquisitions and facility upgrades. These investments are expected to support progress toward TAM targets. See *Section E - Transit (State/Federally Funded)* for details.

For Tier II Group TAM participants: FDOT's Group TAM Plan prioritizes the replacement or rehabilitation of vehicles, equipment, and facilities based on condition and safety risk.

The \$12,000,000 programmed in the TIP also supports transit safety, consistent with the PTASP and LRTP priorities. These may include safety equipment, facility improvements, and reliability enhancements. Project selection incorporates criteria aligned with transit safety performance measures. Transit safety improvements, including. These investments are expected to support progress toward transit safety performance targets. See *Section E - Transit (State/Federally Funded)* for more information.

2.0 Highway Safety Measures (PM1)

State Timeline and Reporting

Safety performance measure targets must be adopted annually. In August of each calendar year (CY), FDOT reports targets to FHWA for the following calendar year. On August 31, 2025, FDOT established statewide safety performance targets for CY2026.

MPO Timeline and Reporting

MPOs must establish safety targets annually within 180 days of FDOT's establishment of statewide targets.

The CRTPA acknowledges FDOT statewide 2026 safety targets, which are set at "0" for each performance measure to reflect FDOT's goal of zero fatalities and serious injuries. However, the MPO established its own safety performance targets. On February 17, 2026, the CRTPA established the safety targets for calendar year 2026, as shown in the table.

MPO Safety Targets

Performance Measure	Calendar Year 2026 MPO Target
Number of fatalities	45
Rate of fatalities per 100 million vehicle miles traveled (VMT)	.9842
Number of serious injuries	195
Rate of serious injuries per 100 million vehicle miles traveled (VMT)	4.264
Number of non-motorized fatalities and serious injuries	32

Although achieving zero traffic deaths remains a long-term safety goal for the CRTPA region, the FHWA has encouraged MPOs to set realistic and data-driven goals when developing safety targets. Accordingly, the CRTPA has elected to develop and adopt its own safety targets since first establishing them in 2018. The methodology used by the CRTPA to develop its annual safety targets has remained consistent since 2022 and is based on applying a reduction factor to the previous year's adopted targets. Specifically, a five percent (5%) reduction factor is applied annually to the CRTPA's targets.

The annual development of safety targets provides the CRTPA an opportunity to assess the region's safety trends and progress towards meeting its adopted safety goals using the most recent data provided by the FDOT. This data is reported by the FDOT as a 5-year rolling average to present a comprehensive view of long-term trends without excluding years with significant increases or decreases.

3.0 Bridge & Pavement Condition Measures (PM2)

State Timeline and Reporting

State DOTs must establish two-year and four-year targets for bridge and pavement condition measures. Progress towards targets is reported at the midpoint and at the end of the performance period. At the midpoint of the period, State DOTs may adjust the 4-year target. On December 16, 2022, FDOT established statewide bridge and pavement targets, and in September 2024, adjusted the 2025 target for the percentage of NHS bridges (by deck area) in poor condition.

MPO Timeline and Reporting

MPOs must establish four-year targets for the bridge and pavement condition measures within 180 days of FDOT's establishment of the statewide targets.

On May 22, 2023, the CRTPA agreed to support FDOT's statewide bridge and pavement performance targets, thus agreeing to plan and program projects in the TIP that once implemented, are anticipated to make progress toward achieving the statewide targets.

MPO Pavement and Bridge Condition Targets

Performance Measure	2025 MPO Target
Percent of NHS bridges (by deck area) in good condition	≥50.0%
Percent of NHS bridges (by deck area) in poor condition	≤5.0%
Percent of Interstate pavements in good condition	≥60.0%
Percent of Interstate pavements in poor condition	≤5.0%
Percent of non-Interstate pavements in good condition	≥40.0%
Percent of non-Interstate pavements in poor condition	≤5.0%

On May 22, 2023, the CRTPA agreed to support FDOT’s statewide bridge and pavement performance targets, thus agreeing to plan and program projects in the TIP that once implemented, are anticipated to make progress toward achieving the statewide targets.

RESURFACING PROJECTS SUPPORTING PAVEMENT PERFORMANCE TARGETS

FPID	ROADWAY and LIMITS	FY27-FY31 FUNDING
4406222	CR 65 ATTAPULGUS HWY FROM PORTER MITCHELL RD TO GEORGIA STATE LINE	\$ 307,310
4513441	SR 10 (US 90) FROM BATES STREET TO WEST OF SR 12	\$ 19,940,086
4508121	SR 10 (US 90) FROM DUVAL ST TO W OF QUINCY CREEK	\$ 2,339,767
4531202	SR 8 (I-10) FROM W OF SR 10 (US 90) TO LEON COUNTY LINE	\$ 5,722,471
4531201	SR 8 (I-10) FROM WEST OF SR 267 TO WEST OF SR 10 (US 90)	\$ 28,589,595
4486053	CR 146 ASHVILLE HWY FROM BASSETT DAIRY RD TO LUTHER FOUNTAIN RD	\$ 2,865,688
4517532	CR 158 OLD LLOYD RD FROM JEFFERSON CO LINE TO E OF LLOYD CREEK RD	\$ 315,100
4517533	CR 158 OLD LLOYD RD FROM SR 8 (I-10) TO SR 10 (US 90)	\$ 945,298
4383664	CR 259 WAUKEENHAH HWY FROM CR 158B RABON RD TO SR 57 (US 19)	\$ 2,391,927
4529412	SR 20 (US 27) FROM W OF SR 57 (US 19) TO MADISON COUNTY LINE	\$ 18,991,482
4529411	SR 20 (US 27) FROM WEST OF CR 259 TO WEST OF SR 57 (US 19)	\$ 4,013,498
4546431	SR 57 (US 19) S JEFFERSON ST FROM NORTH OF MARTIN RD TO SR 10 (US 90)	\$ 2,427,887
4546241	SR 59 GAMBLE RD FROM SR 20 (US 27) TO LEON COUNTY LINE	\$ 7,771,010
4531521	SR 59 GAMBLE RD FROM SR 30 (US98) TO CR 259 TRAM RD	\$ 6,606,287
4529341	SR 10 (US 90/MAHAN DR) FROM CR 0353 (DEMPSEY MAYO RD) TO APEX DR	\$ 8,113,170
4547501	SR 20 FROM OCHLOCKONEE RIVER TO WEST OF SR 263 CAPITAL CIRCLE	\$ 21,718,123
4546251	SR 261 CAPITAL CIR FROM CR 259 TRAM RD TO SR 20 (US 27) APALACHEE PKWY	\$ 12,076,530
4530961	SR 263 (US 319) CAPITAL CIRCLE SW FROM SR 363 (US 27) WOODVILLE TO E OF SR 61	\$ 2,175,092
4565951	SR 263 CAPITAL CIRCLE FROM N OF SR 8 (I-10) TO SR 63 (US 27)	\$ 9,304,618
4546271	SR 363 WOODVILLE HWY FROM CR 2192 NATURAL BRIDGE RD TO SR 261 (US 319) CAPITAL CIRCLE	\$ 6,268,242
4546221	SR 59 FROM JEFFERSON CO LINE TO SR 10 (US 90)	\$ 258,340
4529381	SR 61 (THOMASVILLE RD) FROM NORTH OF 9TH AVE TO S OF MACLAY RD	\$ 15,738,364
4529401	SR 61 (US 319) FROM TIMBERWOLF CROSSING TO GEORGIA STATE LINE	\$ 10,722,224
2196682	SR 61 THOMASVILLE HWY FROM N OF SR 63 (US 27) MONROE ST TO N OF 9TH AVE	\$ 2,580,588
4529391	SR 63 (US 27/MONROE ST) FROM SR 263 (CAPITAL CIR) TO N OF JOHN KNOX RD	\$ 17,122,039
4565601	SR 8 (I-10) FROM GADSDEN COUNTY LINE TO W OF OLD BAINBRIDGE RD	\$ 14,399,357
4552191	CR 365 SPRING CREEK RD FROM BLOXHAM CUTOFF RD TO SR 30 (US 98)	\$ 529,829
4552192	CR 365 SPRING CREEK RD FROM CR 61 TO SR 267 BLOXHAM CUTOFF RD	\$ 3,088,548
4406243	CR 375 SMITH CREEK RD FROM S OF NF 388/CR368 TO NF 13	\$ 1,970,346
4486542	LONNIE RAKER LN FROM S OF BOYNTON TO SR 267 BLOXHAM CUTOFF RD	\$ 892,068
4546211	SR 377 (US 319) FROM OCHLOCKONEE RIVER BRIDGE TO N OF BEASLEY RD	\$ 3,850,613
		\$ 234,035,497

Funding for resurfacing projects represent 48% of the total funding programmed in the FY 27 -FY 31 Transportation Improvement Program.

BRIDGE PROJECTS SUPPORTING BRIDGE PERFORMANCE TARGETS

FPID	BRIDGE	FY 27 - FY 31 FUNDING
4411861	CR 65B OLD FEDERAL ROAD OVER RICHLANDER CREEK BRIDGE NO. 500059	\$ 11,227,818
4411881	HANNA MILL POND ROAD OVER HANNA POND BRIDGE NO. 504043	\$ 5,973,815
4552631	SR 8 (I-10) OVER BEAVER DAM BRIDGE NO. 500085	\$ 4,741,963
4490791	SPRINGHILL ROAD OVER MUNSON SLOUGH BRIDGE NO 550054	\$ 13,874,436
4543112	SR 261 CAPITAL CIRCLE NE OVER I-10 BRIDGE NO. 550076	\$ 2,126,734
		\$ 37,944,766

Funding for repair or replacement projects represent 8% of the total funding programmed in the FY 27 -FY 31 Transportation Improvement Program.

4.0 System Performance & Air Quality Improvement Program Measures (PM3)

State Timeline and Reporting

State DOTs must establish two-year and four-year targets for system performance and freight. Progress towards targets is reported at the midpoint and at the end of the performance period. At the midpoint of the period, State DOTs may adjust the 4-year target. On December 16, 2022, FDOT established statewide targets, and in September 2024, adjusted the 2025 targets for the percentage of person-miles traveled on the Interstate and on the non-Interstate NHS that are reliable.

MPO Timeline and Reporting

MPOs must establish four-year targets for the two-system reliability and one freight reliability measure within 180 days of FDOT’s establishment of targets.

On May 22, 2023 & March 17, 2025, the CRTPA agreed to support FDOT’s statewide system performance and freight targets, thus agreeing to plan and program projects in the TIP that once implemented, are anticipated to make progress toward achieving the statewide targets.

MPO System Performance and Freight Targets

Performance Measure	2025 MPO Target
Percent of person-miles traveled on the Interstate that are reliable	75.00%
Percent of person-miles traveled on the non-Interstate NHS that are reliable	60.00%
Truck travel time reliability index (Interstate)	2.00

5.0 Transit Asset Management Measures

State Timeline and Reporting

State DOTs can sponsor a Group Plan that Tier II providers may choose to participate in. Targets are set for each applicable asset class and reported annually to FTA's National Transit Database.

There are 19 public transit providers that coordinate with FDOT to report targets for fiscal years 2022-2026 in [FDOT's Group TAM Plan](#), adopted in September 2022. Targets for 2023 were submitted in September 2023. MPOs may include the full or partial provider table shown in the plan, especially if transit providers in their area participate. Transit Timeline and Reporting

Public transportation providers must set and report TAM targets each year for the upcoming fiscal year. Each provider or its sponsors must share these targets with every MPO where the provider's projects and services are included in the MPO's TIP.

The following providers operate in the MPO planning area: The CRTPA region is served by one (1) Tier I transit service provider: StarMetro (City of Tallahassee) and one (1) Tier II provider: Big Bend Transit, Inc. The CRTPA's Tier II providers participate in the group TAM plan developed by the FDOT Public Transit Office in Tallahassee.

The CRTPA established TAM targets for each of the applicable asset categories on May 17, 2025.

Transit Asset Management Targets for StarMetro

Asset Category - Asset Class		Jan. 2025	Jan. 2026	Jan. 2027	Jan. 2028	Jan. 2029
Performance Measure		Target	Target	Target	Target	Target
Revenue Vehicles						
AGE	<i>BU2 - Bus, Diesel, 35'</i>	100%	100%	100%	100%	100%
	<i>BU3 - Bus, Diesel, 40'</i>	89%	100%	100%	100%	100%
	<i>BU4 - Bus, CNG, 30'</i>	0%	0%	0%	100%	100%
	<i>BU5 - Bus, CNG, 35'</i>	0%	0%	0%	0%	0%
	<i>BU6 - Bus, Electric, 35'</i>	0%	17%	15%	15%	15%
	<i>BU7 - Bus, Electric, 40'</i>	0%	0%	0%	0%	0%
	<i>CU1 - Cutaway Bus, Gasoline</i>	0%	0%	0%	0%	0%
	<i>CU2 - Cutaway Bus, CNG</i>	91%	100%	100%	100%	100%
	<i>CU3 - Cutaway Bus, CNG, Low Floor</i>	100%	100%	100%	100%	100%
	<i>CU4 - Cutaway Bus, Electric</i>	0%	0%	0%	0%	0%
	<i>VN1 - Van, ADA</i>	0%	0%	100%	100%	100%
<i>VN2 - Van, ADA, Electric</i>	0%	0%	0%	0%	0%	
Equipment						
AGE/ CONDITION	<i>NRA - Non-Revenue Service Auto</i>	0%	0%	0%	0%	0%
	<i>TRK - Trucks/Rubber Tire Vehicles</i>	0%	0%	0%	0%	0%
	<i>CF1 - Contingency Fleet</i>	100%	100%	100%	100%	100%
	<i>VAN - Van, Non-ADA</i>	0%	0%	0%	0%	0%
	<i>MEQ - Maintenance Equipment</i>	0%	0%	0%	0%	0%
	<i>CFC - Charger, Fast Charge</i>	0%	0%	0%	0%	0%
	<i>CDC -Charger, Depot Charger</i>	0%	0%	0%	0%	0%
Facilities						
Condition	<i>Administration & Maintenance Facility</i>	0%	0%	0%	0%	100%
	<i>Passenger Facilities</i>	0%	0%	0%	0%	0%
	<i>Lifts</i>	0%	0%	0%	0%	0%
	<i>Fueling Facility</i>	0%	0%	0%	0%	0%

Big Bend Transit is part of the Group TAM Plan developed by FDOT for Tier II providers in Florida for Fiscal Years 2022/2023 – 2025/2026. The 2023-2024 and 2024-2025 asset conditions and 2024 targets for the Tier II providers are shown in the tables below.

The transit provider’s TAM targets are based on the condition of existing transit assets and planned investments in equipment, rolling stock, infrastructure, and facilities. The targets reflect the most recent available data on the number, age, and condition of transit assets, as well as capital investment plans to improve them. The table summarizes both the existing conditions for the most recent available year and the current targets.

FDOT Group Plan Targets for Tier II Providers

Section Name	Performance Measure	2023 Target (%)	2023 Performance (%)	2023 Difference	2024 Target (%)
Rolling Stock - Percent of revenue vehicles that have met or exceeded their useful life benchmark	AB - Articulated Bus	N/A			
	AO - Automobile	0.00	66.67	66.67	66.00
	BR - Over-the-road Bus	N/A			
	BU - Bus	16.00	12.22	3.88	12.00
	CU - Cutaway	7.00	18.47	-11.47	18.00
	DB - Double Decker Bus	N/A			
	MV - Minivan	26.00	31.71	-5.71	31.00
	OR - Other	N/A			
	SB - School Bus	100	100.00	0.00	0.00
	SV - Sports Utility Vehicle	9.00	6.45	2.55	6.00
	VN - Van	39.00	35.71	3.29	35.00
Equipment - Percent of service vehicles that have met or exceeded their useful life benchmark	Automobiles	100.00	71.43	-28.57	71.00
	Trucks and other Rubber Tire Vehicles	6.00	8.82	-2.82	8.00
	Steel Wheel Vehicles	N/A			
Facility - Percent of facilities rated below 3 on the condition scale	Passenger / Parking Facilities	N/A			
	Administrative/ Maintenance Facilities	6.00	9.09	3.09	9.00

Section Name	Performance Measure	2024 Target (%)	2024 Performance (%)	2024 Difference	2025 Target (%)
Rolling Stock - Percent of revenue vehicles that have met or exceeded their useful life benchmark	AB - Articulated Bus	N/A			
	AO - Automobile	66.00	50.00	-16.00	49.00
	BR - Over-the-road Bus	N/A			
	BU - Bus	12.00	29.63	17.63	29.00
	CU - Cutaway	18.00	23.78	5.78	23.00
	DB - Double Decker Bus	N/A			
	MV - Minivan	31.00	67.2	36.2	66.00
	OR - Other	N/A			
	SB - School Bus	100	100	0.00	100.00
	SV - Sports Utility Vehicle	6.00	49.38	43.38	49.00
	VN - Van	35.00	56.64	21.64	56.00
Equipment - Percent of service vehicles that have met or exceeded their useful life benchmark	Automobiles	71.00	90.91	19.91	90.00
	Trucks and other Rubber Tire Vehicles	8.00	44.71	36.71	44.00
	Steel Wheel Vehicles	N/A			
Facility - Percent of facilities rated below 3 on the condition scale	Passenger / Parking Facilities	N/A			
	Administrative/ Maintenance Facilities	9.00	3.85	-5.15	3.00

MPO Timeline and Reporting

On March 17, 2025, the CRTPA agreed to support StarMetro’s TAM targets (reflected in the “Transit Asset Management Targets for StarMetro” table, above), thus agreeing to plan and program projects in the TIP that, once implemented, are anticipated to make progress toward achieving the provider’s targets.

6.0 Transit Safety Performance Measures

FTA’s Public Transportation Agency Safety Plan (PTASP) regulations established transit safety performance management requirements for providers of public transportation systems that receive federal financial assistance under 49 U.S.C. Chapter 53.

The regulations apply to all public transportation operators receiving FTA Urbanized Area Formula Grant Program funds under 49 U.S.C. Section 5307 or operating a rail transit system subject to FTA’s State Safety Oversight Program. They do not apply to transit modes regulated by other agencies, such as passenger ferries overseen by the Coast Guard or commuter rail regulated by the Federal Railroad Administration.

Each public transportation provider in Florida that operates under Section 5307 or 5311 must create a System Safety Program Plan (SSPP) in accordance with Chapter 14-90 of the Florida Administrative Code. FDOT technical guidance recommends that Florida’s transit agencies update their current SSPPs to align with the FTA PTASP requirements.

Each public transportation provider subject to the PTASP regulations must certify that its SSPP meets the requirements of a PTASP, including annual transit safety targets for the federally required measures. Once the public transportation provider establishes safety targets, it must make them available to MPOs to aid in planning.

Transit Agency Timeline and Reporting

Public transportation providers must set and report safety targets each year for the upcoming fiscal year. Each provider or its sponsors must share these targets with every MPO where the provider’s projects and services are included in the MPO’s TIP.

Sample language: StarMetro established transit safety targets identified in the Transit Development Plan in January 2021:

Transit Mode	Fatalities (total)	Fatalities (rate)	Injuries (total)	Injuries (rate)	Safety Events (total)	Safety Events (rate)	System Reliability
Fixed Route Bus	0	0	5	0.2	7	.028	9,500
ADA/ Paratransit	0	0	2	0.1	1	0.1	68,456

MPO Transit Safety Timeline and Reporting

On May 18, 2021, the CRTPA agreed to support StarMetro's transit safety targets as contained within the PTASP, thus agreeing to plan and program projects in the TIP that once implemented, are anticipated to make progress toward achieving the targets. The CRTPA's TIP was developed and is managed in cooperation with StarMetro. It reflects the investment priorities established in the CRTPA's Year 2050 Regional Mobility Plan. The CRTPA supports StarMetro's transit safety targets and agrees to plan and program projects in the TIP that will, once implemented, make progress toward achieving the transit provider's targets.

The CRTPA's TIP was developed and is managed in cooperation with StarMetro (City of Tallahassee) and Big Bend Transit, Inc. It reflects the investment priorities established in the CRTPA's 2050 Regional Mobility Plan.

The TIP has been evaluated and the anticipated effect of the overall program is that, once implemented, progress will be made towards achieving the transit safety performance targets. FTA funding, as programmed by the region's transit providers and FDOT, is used for programs and products to improve the safety of the region's transit systems. The focus of the CRTPA's investments that address transit safety performance include:

- Roadway resurfacing projects that are included in Section F (Resurfacings).
- Transportation System Management & Operations (TSM&O) projects included in Section G (Transportation Systems Management) that include intersection improvements that enhance pedestrian safety.
- Pedestrian infrastructure projects that expand pedestrian connectivity and safety within the region to transit facilities that are included in Section B (Bicycle and Pedestrian) section of the TIP.

APPENDIX A

TIP Abbreviations, Acronyms, and Fund Codes

SECTION A - AVIATION (STATE/FEDERALLY FUNDED)

QUINCY MUNICIPAL AIRPORT - TERMINAL BUILDING & PARKING AREA
4549263 Non-SIS

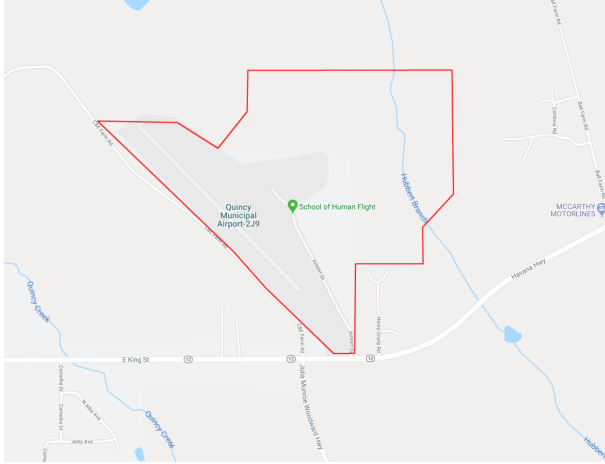


Project Description: AVIATION REVENUE/OPERATIONAL
Lead Agency: QUINCY-GADSDEN AIRPORT AUTHORITY **From:**
County: GADSDEN **To:**
Length: 0
Phase Group: CAPITAL, CAPITAL - IND SUPP

Phase	Fund Code	2027	2028	2029	2030	2031	Total
CAP	DDR	0	0	1,000,000	0	0	1,000,000
CAP	DPTO	0	2,200,000	0	0	0	2,200,000
CAX	DIOH	0	53,900	24,500	0	0	78,400
			2,253,900	1,024,500			3,278,400

Prior Year Cost: 1,063,920
Future Year Cost: 0
Total Project Cost: 4,772,610
L RTP: Year 2050 RMP – Table 7.5 – P. 7-11

QUINCY MUNICIPAL AIRPORT DESIGN & CONSTRUCT FUEL APRON REHAB
4549264 Non-SIS



Project Description: AVIATION SAFETY PROJECT

Lead Agency: QUINCY-GADSDEN AIRPORT AUTHORITY

From:

To:

County: GADSDEN

Length: 0

Phase Group: CAPITAL, CAPITAL - IND SUPP

Phase	Fund Code	2027	2028	2029	2030	2031	Total
CAP	DPTO	0	0	280,000	0	0	280,000
CAX	DIOH	0	0	6,860	0	0	6,860
				286,860			286,860

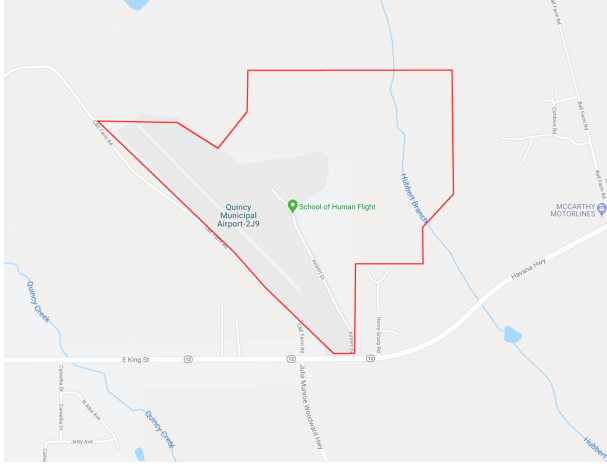
Prior Year Cost: 1,063,920

Future Year Cost: 0

Total Project Cost: 4,772,610

L RTP: Year 2050 RMP – Table 7.5 – P. 7-11

**QUINCY MUNICIPAL AIRPORT ENVIRONMENTAL & DESIGN TAXILAND & BOX HANGAR
4549265 Non-SIS**



Project Description: AVIATION SAFETY PROJECT

Lead Agency: QUINCY-GADSDEN AIRPORT AUTHORITY

From:

To:

County: GADSDEN

Length: 0

Phase Group: CAPITAL, CAPITAL - IND SUPP

Phase	Fund Code	2027	2028	2029	2030	2031	Total
CAP	DPTO	0	0	140,000	0	0	140,000
CAX	DIOH	0	0	3,430	0	0	3,430
				143,430			143,430

Prior Year Cost: 1,063,920

Future Year Cost: 0

Total Project Cost: 4,772,610

L RTP: Year 2050 RMP – Table 7.5 – P. 7-11

QUINCY MUNICIPAL AIRPORT HANGAR M & SITE WORK FOR NEW TERMINAL
4498951 Non-SIS



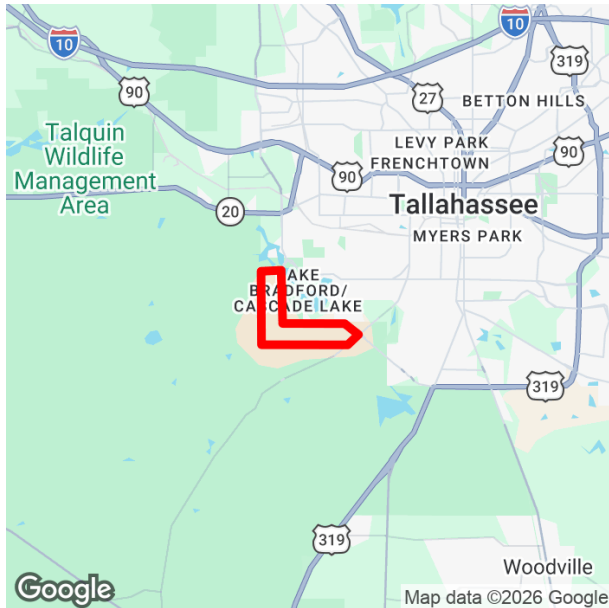
Project Description: AVIATION PRESERVATION PROJECT
Lead Agency: QUINCY-GADSDEN AIRPORT AUTHORITY **From:**
County: GADSDEN **To:**
Length: 0
Phase Group: CAPITAL, CAPITAL - IND SUPP

Phase	Fund Code	2027	2028	2029	2030	2031	Total
CAP	DDR	700,000	0	0	0	0	700,000
CAX	DIOH	17,150	0	0	0	0	17,150
		717,150					717,150

Prior Year Cost: 0
Future Year Cost: 0
Total Project Cost: 717,150
L RTP: Year 2050 RMP – Table 7.5 – P. 7-11

TALLAHASSEE INTERNATIONAL AIRPORT PARKING AREA IMPROVEMENTS

4568222 SIS



Project Description: AVIATION PRESERVATION PROJECT

Lead Agency: MANAGED BY CITY OF TALLAHASSEE

From:
To:

County: LEON

Length: 0

Phase Group: CAPITAL, CAPITAL - IND SUPP

Phase	Fund Code	2027	2028	2029	2030	2031	Total
CAP	DPTO	0	0	1,750,000	0	0	1,750,000
CAP	LF	0	0	1,750,000	0	0	1,750,000
CAX	DIOH	0	0	42,875	0	0	42,875
				3,542,875			3,542,875

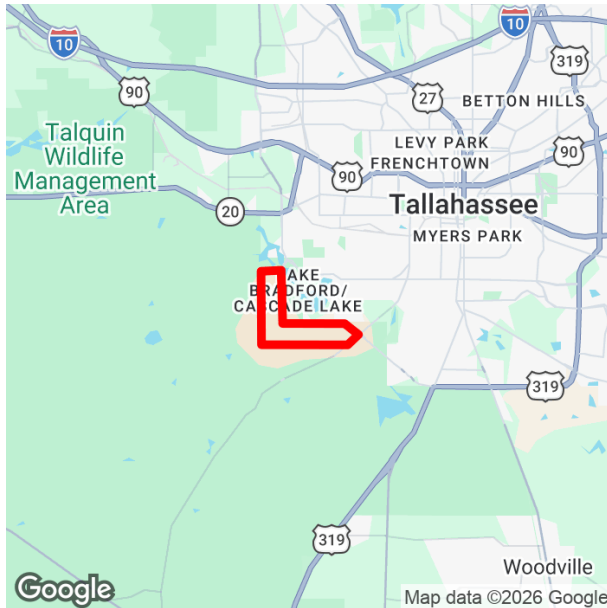
Prior Year Cost: 102,455

Future Year Cost: 0

Total Project Cost: 3,645,330

LRTP: Year 2050 RMP – Table 7.5 – P. 7-11

TALLAHASSEE INTERNATIONAL AIRPORT TERMINAL HVAC IMPROVEMENTS
4500381 SIS



Project Description: AVIATION PRESERVATION PROJECT
Lead Agency: MANAGED BY CITY OF TALLAHASSEE
County: LEON
Length: 0
Phase Group: CAPITAL, CAPITAL - IND SUPP

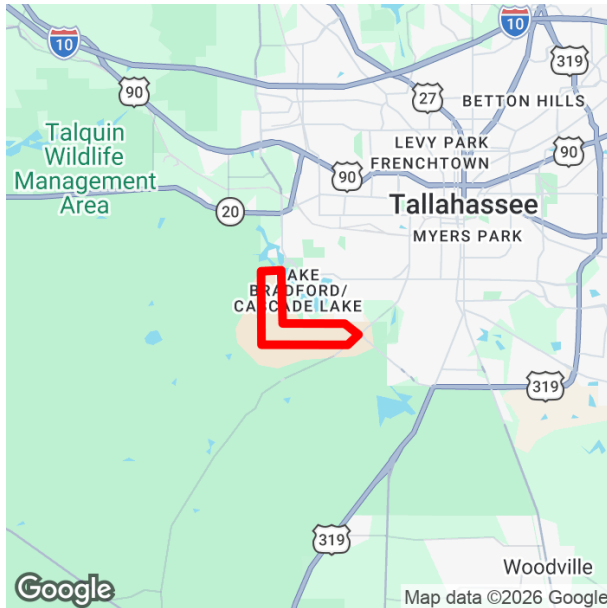
From:
To:

Phase	Fund Code	2027	2028	2029	2030	2031	Total
CAP	DDR	550,000	0	0	0	0	550,000
CAP	LF	550,000	0	0	0	0	550,000
CAX	DIOH	13,475	0	0	0	0	13,475
		1,113,475					1,113,475

Aviation Project Priority No. 1 FY 2027

Prior Year Cost: 0
Future Year Cost: 0
Total Project Cost: 1,113,475
LRTP: Year 2050 RMP – Table 7.5 – P. 7-11

TALLAHASSEE REGIONAL AIRPORT ACCESS & ROADWAY REALIGNMENT PH II
4160107 SIS



Project Description: AVIATION PRESERVATION PROJECT
Lead Agency: MANAGED BY CITY OF TALLAHASSEE
County: LEON
Length: 0
Phase Group: CAPITAL, CAPITAL - IND SUPP

From:
To:

Phase	Fund Code	2027	2028	2029	2030	2031	Total
CAP	GMR	0	2,000,000	0	0	0	2,000,000
CAP	LF	0	2,000,000	0	0	0	2,000,000
CAX	DIOH	0	49,000	0	0	0	49,000
		4,049,000			4,049,000		

Aviation Project Priority No. 1 FY 2028

Prior Year Cost: 3,511,124

Future Year Cost: 0

Total Project Cost: 7,560,124

LRTP: Year 2050 RMP – Table 7.5 – P. 7-11

SECTION B - BICYCLE AND PEDESTRIAN (STATE/FEDERALLY FUNDED)

CALLEN STREET FROM WALCOTT STREET TO POTTS DAMER STREET

4512261 Non-SIS



Project Description: SIDEWALK
Lead Agency: MANAGED BY CITY OF TALLAHASSEE
County: LEON
Length: 0.56
Phase Group: CONSTRUCTION, CONSTRUCTION - IND SUPP, CONST SUPPORT - IND SUPP

From: WALCOTT STREET
To: POTTS DAMER STREET

Phase	Fund Code	2027	2028	2029	2030	2031	Total
CST	SR2T	0	576,938	0	0	0	576,938
COX	DIOH	0	14,818	0	0	0	14,818
CSX	DIOH	0	4,975	0	0	0	4,975
			596,731				596,731

Safe Routes to School Project

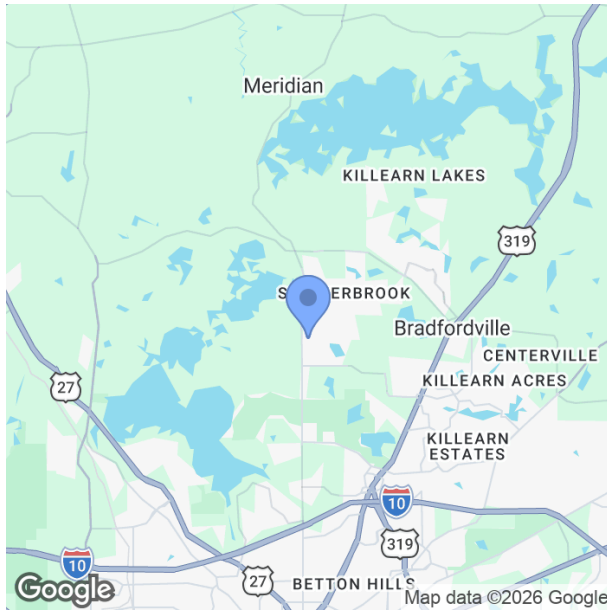
Prior Year Cost: 205,334

Future Year Cost: 0

Total Project Cost: 902,711

LRTP: Year 2050 RMP – Table 7.5 – P. 7-11

HAWKS RISE ELEMENTARY SCHOOL SIDEWALK
4575761 Non-SIS



Project Description: SIDEWALK
Lead Agency: MANAGED BY CITY OF TALLAHASSEE
County: LEON
Length: 0.226
Phase Group: PRELIMINARY ENGINEERING, PRELIM ENG - IND SUPP, CONSTRUCTION, CONSTRUCTION - IND SUPP, CONST SUPPORT - IND SUPP

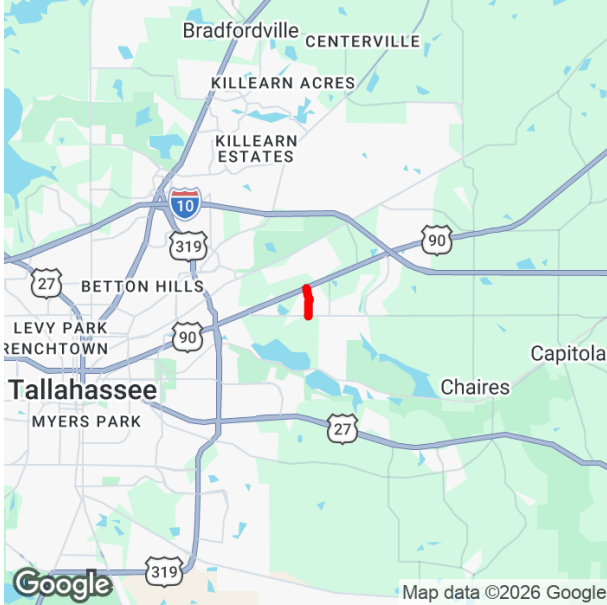
From:
To:

Phase	Fund Code	2027	2028	2029	2030	2031	Total
PE	SR2T	0	0	127,089	0	0	127,089
PEX	DIOH	0	0	9,530	0	0	9,530
CST	SR2T	0	0	0	0	557,238	557,238
COX	DIOH	0	0	0	0	15,593	15,593
CSX	DIOH	0	0	0	0	2,572	2,572
				136,619	575,403	712,022	

Prior Year Cost: 0
Future Year Cost: 0
Total Project Cost: 712,022
LRTP: Year 2050 RMP – Table 7.5 – P. 7-11

Safe Routes to School Project

**HIGHLAND DR FROM BUCK LAKE RD TO SR 10 (US 90) MAHAN DR
4573581 Non-SIS**



Project Description: SIDEWALK
Lead Agency: MANAGED BY LEON COUNTY **From:** BUCK LAKE RD
County: LEON **To:** SR 10 (US 90) MAHAN DR
Length: 0.672
Phase Group: CONSTRUCTION, CONSTRUCTION - IND SUPP

Phase	Fund Code	2027	2028	2029	2030	2031	Total
CST	ACSU	0	300,000	0	0	0	300,000
CST	TALT	0	338,922	0	0	0	338,922
CST	TALU	0	1,202,234	0	0	0	1,202,234
COX	DIOH	0	58,733	0	0	0	58,733
		1,899,889			1,899,889		

Transportation Alternatives Program Project Priority List FY 2027 - 2031 Priority No. Three

Prior Year Cost: 0
Future Year Cost: 0
Total Project Cost: 1,899,889
LRTP: Year 2050 RMP – Table 7.5 – P. 7-11

SPRINGWOOD ELEMENTARY SCHOOL SIDEWALK
4575751 Non-SIS



Project Description: SIDEWALK
Lead Agency: MANAGED BY CITY OF TALLAHASSEE
County: LEON
Length: 0.098
Phase Group: PRELIMINARY ENGINEERING, PRELIM ENG - IND SUPP, CONSTRUCTION, CONSTRUCTION - IND SUPP, CONST SUPPORT - IND SUPP

From:
To:

Phase	Fund Code	2027	2028	2029	2030	2031	Total
PE	SR2T	0	0	103,785	0	0	103,785
PEX	DIOH	0	0	7,793	0	0	7,793
CST	SR2T	0	0	0	0	455,063	455,063
COX	DIOH	0	0	0	0	12,734	12,734
CSX	DIOH	0	0	0	0	2,116	2,116
				111,578	469,913	581,491	

Safe Routes to School Project

Prior Year Cost: 0
Future Year Cost: 0
Total Project Cost: 581,491
LRTP: Year 2050 RMP – Table 7.5 – P. 7-11

**MAHAN DR/SR 10 (US 90) FROM CRUMP RD TO VETERANS MEMORIAL DR
4510444 Non-SIS**



Project Description: BIKE PATH/TRAIL

Lead Agency: MANAGED BY FDOT

County: LEON

Length: 4.954

Phase Group: PRELIMINARY ENGINEERING, PRELIM ENG - IND SUPP

From: CRUMP RD

To: VETERANS MEMORIAL DR

Phase	Fund Code	2027	2028	2029	2030	2031	Total
PE	DIH	0	0	1,000	0	0	1,000
PE	TLWR	0	0	3,000,000	0	0	3,000,000
PEX	DIOH	0	0	223,636	0	0	223,636
				3,224,636			3,224,636

Regional Trails Project Priority List FY 2027 - 2031 Priority No. One

Prior Year Cost: 1,627,007

Future Year Cost: 0

Total Project Cost: 9,680,664

LRTP: Year 2050 RMP – Table 7.5 – P. 7-11

**MAHAN DR/SR 10 (US 90) FROM EDENFIELD ROAD TO CRUMP ROAD
4510443 Non-SIS**



Project Description: BIKE PATH/TRAIL

Lead Agency: MANAGED BY FDOT

County: LEON

Length: 4.174

Phase Group: PRELIMINARY ENGINEERING, PRELIM ENG - IND SUPP

From: EDENFIELD ROAD

To: CRUMP ROAD

Phase	Fund Code	2027	2028	2029	2030	2031	Total
PE	DIH	0	0	1,000	0	0	1,000
PE	TLWR	0	0	2,500,000	0	0	2,500,000
PEX	DIOH	0	0	186,386	0	0	186,386
				2,687,386			2,687,386

Regional Trails Project Priority List FY 2027 - 2031 Priority No. One

Prior Year Cost: 1,627,007

Future Year Cost: 0

Total Project Cost: 9,680,664

LRTP: Year 2050 RMP – Table 7.5 – P. 7-11

MAHAN DR/SR 10 (US 90) FROM VETERANS MEMORIAL DR TO JEFFERSON COUNTY LINE
4510445 Non-SIS



Project Description: BIKE PATH/TRAIL

Lead Agency: MANAGED BY FDOT

County: LEON

Length: 0.799

Phase Group: PRELIMINARY ENGINEERING, PRELIM ENG - IND SUPP

From: VETERANS MEMORIAL DR

To: JEFFERSON COUNTY LINE

Phase	Fund Code	2027	2028	2029	2030	2031	Total
PE	DIH	0	0	1,000	0	0	1,000
PE	TLWR	0	0	2,400,000	0	0	2,400,000
PEX	DIOH	0	0	178,936	0	0	178,936
				2,579,936			2,579,936

Regional Trails Project Priority List FY 2027 - 2031 Priority No. Two

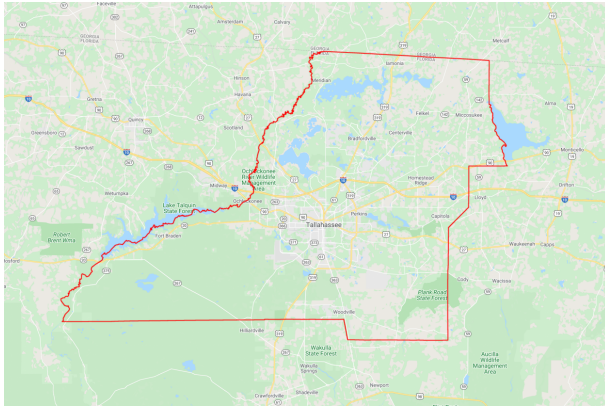
Prior Year Cost: 1,627,007

Future Year Cost: 0

Total Project Cost: 9,680,664

LRTP: Year 2050 RMP – Table 7.5 – P. 7-11

**TALLAHASSEE SRTS - LAKEWOOD DR, SKYLARK AVE & FALCON DR
4512271 Non-SIS**



Project Description: SIDEWALK
Lead Agency: MANAGED BY CITY OF TALLAHASSEE
County: LEON
Length: 0.398

From:
To:

Phase Group: CONSTRUCTION, CONSTRUCTION - IND SUPP, CONST SUPPORT - IND SUPP

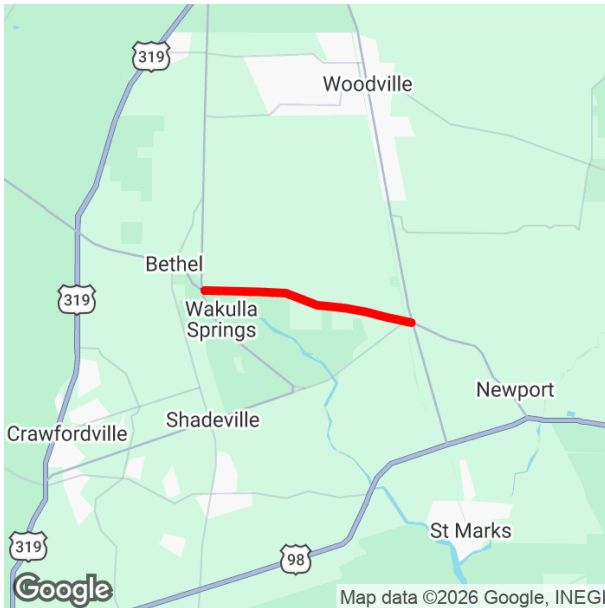
Phase	Fund Code	2027	2028	2029	2030	2031	Total
CST	SR2T	0	455,389	0	0	0	455,389
COX	DIOH	0	11,696	0	0	0	11,696
CSX	DIOH	0	3,927	0	0	0	3,927
			471,012				471,012

Safe Routes to School Project

Prior Year Cost: 149,941
Future Year Cost: 0
Total Project Cost: 700,395
LRTP: Year 2050 RMP – Table 7.5 – P. 7-11

BLOXHAM CUTOFF /SR 267 FROM WAKULLA SPRINGS PARK TO ST MARKS TRAIL

4101722 Non-SIS



Project Description: BIKE PATH/TRAIL

Lead Agency: MANAGED BY FDOT

County: WAKULLA

Length: 4.78

Phase Group: CONSTRUCTION, CONSTRUCTION - IND SUPP, CONST SUPPORT - IND SUPP

From: WAKULLA SPRINGS PARK

To: ST MARKS TRAIL

Phase	Fund Code	2027	2028	2029	2030	2031	Total
CST	DIH	0	0	0	0	103,834	103,834
CST	TLWR	0	0	0	0	9,690,421	9,690,421
COX	DIOH	0	0	0	0	276,004	276,004
CSX	DIOH	0	0	0	0	50,544	50,544
						10,120,803	10,120,803

Regional Trails Project Priority List FY 2027 - 2031 Priority No. One

Prior Year Cost: 1,691,057

Future Year Cost: 0

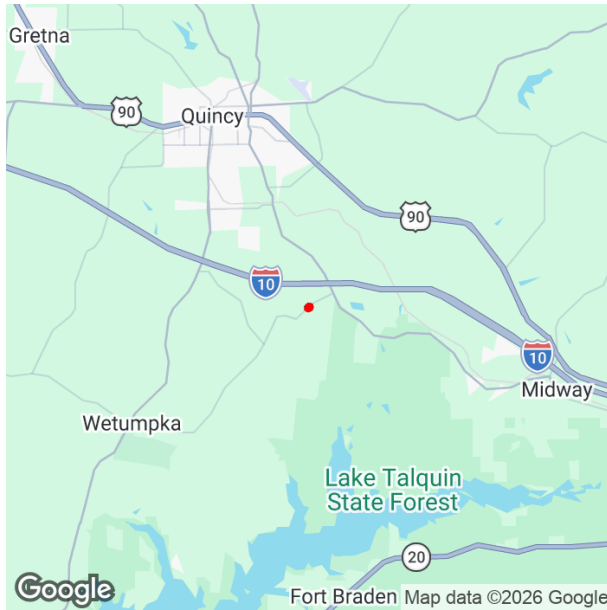
Total Project Cost: 11,811,860

LRTP: Year 2050 RMP – Table 7.5 – P. 7-11

SECTION C - BRIDGE AND RAIL (STATE/FEDERALLY FUNDED)

CR 65B OLD FEDERAL ROAD OVER RICHLANDER CREEK BRIDGE NO. 500059

4411861 Non-SIS



Project Description: BRIDGE REPLACEMENT

Lead Agency: MANAGED BY FDOT

County: GADSDEN

Length: 0.11

Phase Group: RIGHT OF WAY, RIGHT OF WAY - IND SUPP, CONSTRUCTION, CONSTRUCTION - IND SUPP, CONST SUPPORT - IND SUPP, ENVIRONMENTAL, ENVIRONMENTAL - IND SUPP

From:

To:

Phase	Fund Code	2027	2028	2029	2030	2031	Total
ROW	ACBZ	0	285,000	0	0	0	285,000
RWX	DIOH	0	21,404	0	0	0	21,404
CST	ACBZ	0	0	0	10,357,970	0	10,357,970
COX	DIOH	0	0	0	283,622	0	283,622
CSX	DIOH	0	0	0	64,922	0	64,922
ENV	ACBZ	0	0	0	200,000	0	200,000
ENX	DIOH	0	0	0	14,900	0	14,900
		306,404		10,921,414		11,227,818	

Prior Year Cost: 1,279,049

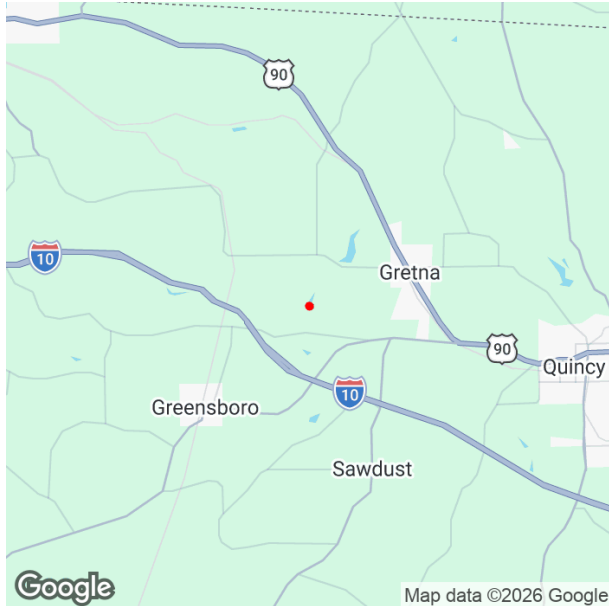
Future Year Cost: 0

Total Project Cost: 12,506,867

LRTP: Year 2050 RMP – Table 7.5 – P. 7-11

HANNA MILL POND ROAD OVER HANNA POND BRIDGE NO. 504043

4411881 Non-SIS



Project Description: BRIDGE REPLACEMENT

Lead Agency: MANAGED BY FDOT

County: GADSDEN

Length: 0.112

Phase Group: CONSTRUCTION, CONSTRUCTION - IND SUPP, CONST SUPPORT - IND SUPP, ENVIRONMENTAL, ENVIRONMENTAL - IND SUPP

From:

To:

Phase	Fund Code	2027	2028	2029	2030	2031	Total
CST	GFBR	5,656,108	0	0	0	0	5,656,108
COX	DIOH	154,875	0	0	0	0	154,875
CSX	DIOH	35,452	0	0	0	0	35,452
ENV	GFBR	120,000	0	0	0	0	120,000
ENX	DIOH	7,380	0	0	0	0	7,380
		5,973,815					5,973,815

Prior Year Cost: 1,651,941

Future Year Cost: 0

Total Project Cost: 7,625,756

LRTP: Year 2050 RMP – Table 7.5 – P. 7-11

NEW RAIL ACCESS CDS MANUFACTURING, INC. GREтна MILEPOST SP 827
4553421 Non-SIS



Project Description: RAIL CAPACITY PROJECT
Lead Agency: RESPONSIBLE AGENCY NOT AVAILABLE
County: GADSDEN
Length: 0
Phase Group: CAPITAL, CAPITAL - IND SUPP

From:
To:

Phase	Fund Code	2027	2028	2029	2030	2031	Total
CAP	SIWR	1,106,420	0	0	0	0	1,106,420
CAX	DIOH	27,107	0	0	0	0	27,107
		1,133,527					1,133,527

Prior Year Cost: 0
Future Year Cost: 0
Total Project Cost: 1,133,527
LRTP: Year 2050 RMP – Table 7.5 – P. 7-11

**SR 8 (I-10) OVER BEAVER DAM BRIDGE NO. 500085
4552631 SIS**



Project Description: BRIDGE-REPAIR/REHABILITATION

Lead Agency: MANAGED BY FDOT

From:

County: GADSDEN

To:

Length: 0.147

Phase Group: CONSTRUCTION, CONSTRUCTION - IND SUPP, CONST SUPPORT - IND SUPP

Phase	Fund Code	2027	2028	2029	2030	2031	Total
CST	BRRP	4,548,575	0	0	0	0	4,548,575
CST	DIH	41,350	0	0	0	0	41,350
COX	DIOH	131,909	0	0	0	0	131,909
CSX	DIOH	20,129	0	0	0	0	20,129
		4,741,963					4,741,963

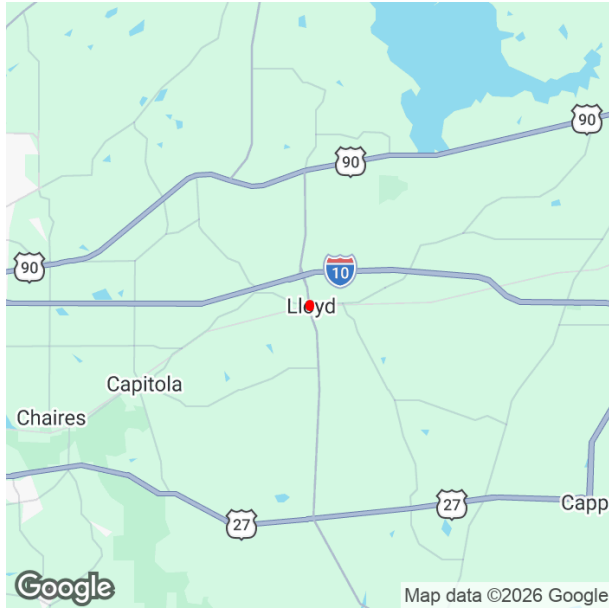
Prior Year Cost: 277,427

Future Year Cost: 0

Total Project Cost: 5,019,390

LRTP: Year 2050 RMP – Table 7.5 – P. 7-11

**SR 59 GAMBLE ROAD - LLOYD CROSSING #625569W
4519731 Non-SIS**



Project Description: RAILROAD CROSSING

Lead Agency: MANAGED BY FDOT

County: JEFFERSON

Length: 0.1

Phase Group: RAILROAD & UTILITIES, CONSTRUCTION, CONSTRUCTION - IND SUPP, CONST SUPPORT - IND SUPP

From:

To:

Phase	Fund Code	2027	2028	2029	2030	2031	Total
RRU	DS	400,000	0	0	0	0	400,000
CST	DIH	1,000	0	0	0	0	1,000
COX	DIOH	12,760	0	0	0	0	12,760
CSX	DIOH	124	0	0	0	0	124
		413,884					413,884

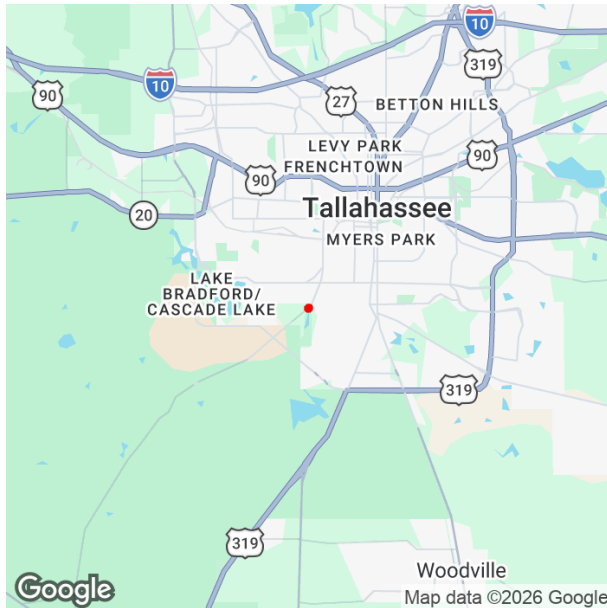
Prior Year Cost: 0

Future Year Cost: 0

Total Project Cost: 413,884

LRTP: Year 2050 RMP – Table 7.5 – P. 7-11

SPRINGHILL ROAD OVER MUNSON SLOUGH BRIDGE NO 550054
4490791 Non-SIS



Prior Year Cost: 2,066,539
Future Year Cost: 0
Total Project Cost: 15,940,975
LRTP: Year 2050 RMP – Table 7.5 – P. 7-11

Project Description: BRIDGE REPLACEMENT
Lead Agency: MANAGED BY FDOT
County: LEON
Length: 0.11
Phase Group: RAILROAD & UTILITIES, CONSTRUCTION, CONSTRUCTION - IND SUPP, CONST SUPPORT - IND SUPP, ENVIRONMENTAL, ENVIRONMENTAL - IND SUPP

From:
To:

Phase	Fund Code	2027	2028	2029	2030	2031	Total
RRU	LF	2,800,000	0	0	0	0	2,800,000
CST	ACBR	2,948,774	0	0	0	0	2,948,774
CST	LF	7,586,652	0	0	0	0	7,586,652
COX	DIOH	378,731	0	0	0	0	378,731
CSX	DIOH	64,744	0	0	0	0	64,744
ENV	ACBR	90,000	0	0	0	0	90,000
ENX	DIOH	5,535	0	0	0	0	5,535
		13,874,436					13,874,436

**SR 261 CAPITAL CIRCLE NE OVER I-10 BRIDGE NO. 550076
4543112 SIS**



Project Description: BRIDGE-REPAIR/REHABILITATION

Lead Agency: MANAGED BY FDOT

From:

County: LEON

To:

Length: 0.057

Phase Group: CONSTRUCTION, CONSTRUCTION - IND SUPP, CONST SUPPORT - IND SUPP

Phase	Fund Code	2027	2028	2029	2030	2031	Total
CST	BRRP	2,040,000	0	0	0	0	2,040,000
CST	DIH	18,546	0	0	0	0	18,546
COX	DIOH	59,160	0	0	0	0	59,160
CSX	DIOH	9,028	0	0	0	0	9,028
		2,126,734					2,126,734

Prior Year Cost: 34,526

Future Year Cost: 0

Total Project Cost: 2,161,260

LRTP: Year 2050 RMP – Table 7.5 – P. 7-11

SECTION D - MAJOR CAPACITY (STATE/FEDERALLY FUNDED)

ORCHARD POND TOLL FACILITY INSURANCE
1543 Non-SIS



Project Description: TOLL PLAZA
Lead Agency: MANAGED BY FDOT
County: LEON
Length: 0
Phase Group: OPERATIONS, OPERATIONS - IND SUPP

From:
To:

Phase	Fund Code	2027	2028	2029	2030	2031	Total
OPS	D	4,000	4,000	4,000	4,000	4,000	20,000
OPX	DIOH	183	183	183	183	183	915
		4,183	4,183	4,183	4,183	4,183	20,915

Prior Year Cost: 26,164
Future Year Cost: 0
Total Project Cost: 47,079
LRTP: Year 2050 RMP – Table 7.3 – P. 7-6

**CAPITAL CIRCLE SW/SR 263 FROM CR 2203 SPRINGHILL RD TO SR 371 ORANGE AVE
4548071 Non-SIS**



Project Description: LANDSCAPING

Lead Agency: MANAGED BY FDOT

County: LEON

Length: 4.376

Phase Group: CONSTRUCTION, CONSTRUCTION - IND SUPP, CONST SUPPORT - IND SUPP

From: CR 2203 SPRINGHILL RD

To: SR 371 ORANGE AVE

Phase	Fund Code	2027	2028	2029	2030	2031	Total
CST	DDR	0	1,325,000	0	0	0	1,325,000
CST	DIH	0	13,250	0	0	0	13,250
CST	DS	0	132,500	0	0	0	132,500
COX	DIOH	0	42,268	0	0	0	42,268
CSX	DIOH	0	6,450	0	0	0	6,450
			1,519,468				1,519,468

Prior Year Cost: 0

Future Year Cost: 0

Total Project Cost: 1,519,468

LRTP: Year 2050 RMP – Table 7.3 – P. 7-6

CRAWFORDVILLE RD/SR 369 (US 319) FROM L. L. WALLACE ROAD TO S SR 61 INTERSECTION
2198811 Non-SIS



Project Description: RIGHT OF WAY - FUTURE CAPACITY
Lead Agency: MANAGED BY FDOT **From:** L. L. WALLACE ROAD
County: LEON **To:** S SR 61 INTERSECTION
Length: 1.61
Phase Group: RIGHT OF WAY, RIGHT OF WAY - IND SUPP

Phase	Fund Code	2027	2028	2029	2030	2031	Total
ROW	DIH	50,000	0	0	0	0	50,000
ROW	DS	450,000	0	0	0	0	450,000
RWX	DIOH	33,980	0	0	0	0	33,980
		533,980					533,980

Major Capacity Program Project Priority List FY 2027 - 2031 Priority No. Four

[Year 2050 RMP Cost Feasible Plan.](#)

Prior Year Cost: 12,967,087

Future Year Cost: 0

Total Project Cost: 33,622,904

LRTP: Year 2050 RMP – Table 7.3 – P. 7-6

CRAWFORDVILLE RD/SR 369 (US 319) FROM S OF WAKULLA CO LINE TO S OF L.L. WALLACE ROAD
2198815 Non-SIS



Project Description: ADD LANES & RECONSTRUCT

Lead Agency: MANAGED BY FDOT

From: WAKULLA COUNTY LINE

County: LEON

To: L.L. WALLACE ROAD

Length: 2.221

Phase Group: RIGHT OF WAY, RIGHT OF WAY - IND SUPP

Phase	Fund Code	2027	2028	2029	2030	2031	Total
ROW	ACSU	2,936,265	0	0	0	0	2,936,265
ROW	DIH	200,000	0	0	0	0	200,000
RWX	DIOH	205,800	0	0	0	0	205,800
		3,342,065					3,342,065

Major Capacity Program Project Priority List FY 2027 - 2031 Priority No. Four

[Year 2050 RMP Cost Feasible Plans](#)

Prior Year Cost: 12,967,087

Future Year Cost: 0

Total Project Cost: 33,622,904

LRTP: Year 2050 RMP – Table 7.3 – P. 7-6

CRAWFORDVILLE RD/SR 369 (US 319) FROM S. OF L.L. WALLACE RD TO S. OF SR 61 INTERSECTION
2198814 Non-SIS



Project Description: ADD LANES & RECONSTRUCT

Lead Agency: MANAGED BY FDOT

County: LEON

Length: 1.636

Phase Group: CONSTRUCTION, CONSTRUCTION - IND SUPP, CONST SUPPORT - IND SUPP

From: S. OF L.L. WALLACE RD

To: S. OF SR 61 INTERSECTION

Phase	Fund Code	2027	2028	2029	2030	2031	Total
CST	ACSA	0	5,830,000	0	0	0	5,830,000
CST	ACSU	0	1,060,000	0	0	0	1,060,000
CST	DDR	0	1,969,597	0	0	0	1,969,597
CST	DIH	0	196,960	0	0	0	196,960
CST	DS	0	7,178,548	0	0	0	7,178,548
COX	DIOH	0	448,787	0	0	0	448,787
CSX	DIOH	0	95,880	0	0	0	95,880
		16,779,772					16,779,772

Prior Year Cost: 12,967,087

Future Year Cost: 0

Total Project Cost: 33,622,904

LRTP: Year 2050 RMP – Table 7.3 – P. 7-6

Major Capacity Program Project Priority List FY 2027 - 2031 Priority No. Four

**ORANGE AVE/SR 373 FROM CYPRESS LAKE ST TO SR 61 S MONROE ST
4379024 Non-SIS**



Project Description: ADD LANES & RECONSTRUCT

Lead Agency: MANAGED BY FDOT

From: CYPRESS LAKE ST

County: LEON

To: SR 61 S MONROE ST

Length: 1.78

Phase Group: PRELIMINARY ENGINEERING, PRELIM ENG - IND SUPP

Phase	Fund Code	2027	2028	2029	2030	2031	Total
PE	ACSU	800,000	0	0	0	0	800,000
PE	DS	400,000	0	0	0	0	400,000
PEX	DIOH	89,400	0	0	0	0	89,400
		1,289,400					1,289,400

Major Capacity Program Project Priority List FY 2027 - 2031 Priority No. Three

Prior Year Cost: 5,630,743

Future Year Cost: 0

Total Project Cost: 10,375,662

LRTP: Year 2050 RMP – Table 7.3 – P. 7-6

**ORANGE AVE/SR 373 FROM S LAKE BRADFORD RD TO CYPRESS LAKE ST
4379023 Non-SIS**



Project Description: ADD LANES & RECONSTRUCT
Lead Agency: MANAGED BY FDOT **From:** S LAKE BRADFORD RD
County: LEON **To:** CYPRESS LAKE ST
Length: 0.995
Phase Group: PRELIMINARY ENGINEERING, PRELIM ENG - IND SUPP

Phase	Fund Code	2027	2028	2029	2030	2031	Total
PE	ACSU	0	2,900,000	0	0	0	2,900,000
PE	DIH	0	290,000	0	0	0	290,000
PEX	DIOH	0	255,519	0	0	0	255,519
		3,445,519					3,445,519

Major Capacity Program Project Priority List FY 2027 - 2031 Priority No. Three

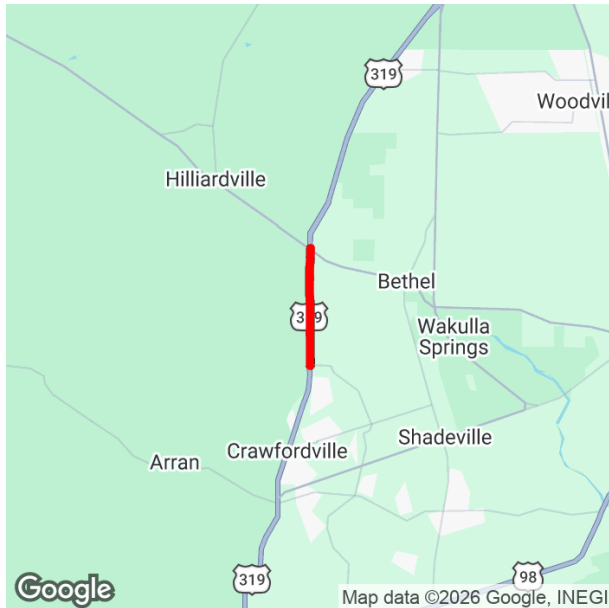
Prior Year Cost: 5,630,743

Future Year Cost: 0

Total Project Cost: 10,375,662

LRTP: Year 2050 RMP – Table 7.3 – P. 7-6

**CRAFORDVILLE RD/SR 369 (US 319) FROM SOUTH OF EAST IVAN ROAD TO NORTH OF SR 267
4569941 Non-SIS**



Project Description: LANDSCAPING

Lead Agency: MANAGED BY FDOT

County: WAKULLA

Length: 3.364

Phase Group: CONSTRUCTION, CONSTRUCTION - IND SUPP, CONST SUPPORT - IND SUPP

From: SOUTH OF EAST IVAN ROAD

To: NORTH OF SR 267

Phase	Fund Code	2027	2028	2029	2030	2031	Total
CST	DDR	630,822	0	0	0	0	630,822
CST	DIH	6,308	0	0	0	0	6,308
CST	DS	63,082	0	0	0	0	63,082
COX	DIOH	20,123	0	0	0	0	20,123
CSX	DIOH	3,071	0	0	0	0	3,071
		723,406					723,406

Prior Year Cost: 0

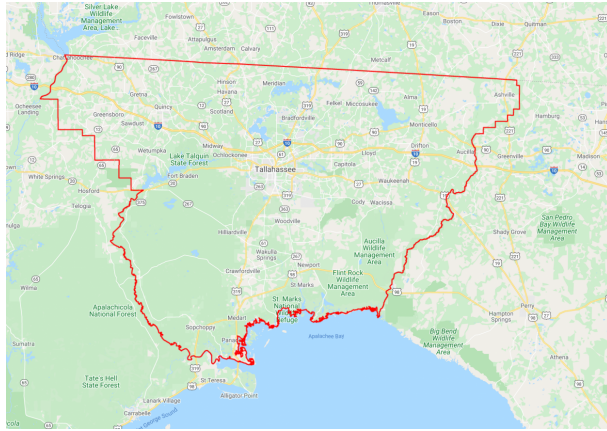
Future Year Cost: 0

Total Project Cost: 723,406

LRTP: Year 2050 RMP – Table 7.3 – P. 7-6

SECTION E - PUBLIC TRANSPORTATION (STATE/FEDERALLY FUNDED)

**BIG BEND TRANSIT COMMUTER ROUTE
4222621 Non-SIS**

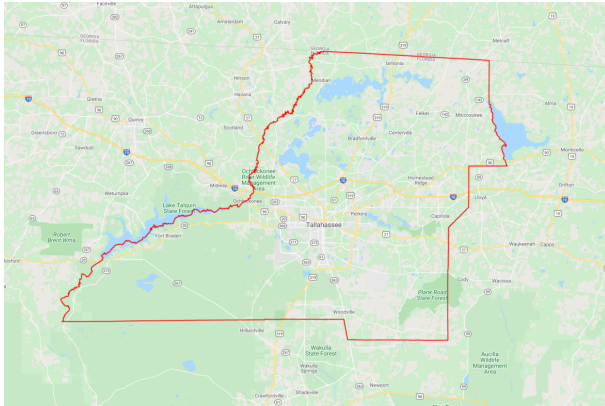


Project Description: COMMUTER TRANS. ASSISTANCE
Lead Agency: MANAGED BY BIG BEND TRANSIT **From:**
County: GADSDEN **To:**
Length: 0
Phase Group: OPERATIONS, OPERATIONS - IND SUPP

Phase	Fund Code	2027	2028	2029	2030	2031	Total
OPS	DDR	10,000	10,000	15,554	20,800	25,800	82,154
OPS	LF	10,000	10,000	15,554	20,800	25,800	82,154
OPX	DIOH	245	245	381	510	632	2,013
		20,245	20,245	31,489	42,110	52,232	166,321

Prior Year Cost: 537,499
Future Year Cost: 0
Total Project Cost: 703,820
L RTP: Year 2050 RMP – Table 7.5 – P. 7-11

**APALACHEE REGIONAL PLANNING COUNCIL COMMUTER ASSISTANCE
4469941 Non-SIS**

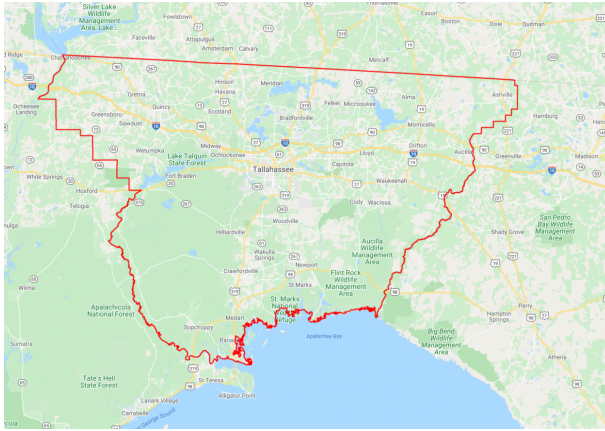


Project Description: COMMUTER TRANS. ASSISTANCE
Lead Agency: MANAGED BY APALACHEE REGIONAL PLN COUNCIL
From:
To:
County: LEON
Length: 0
Phase Group: OPERATIONS, OPERATIONS - IND SUPP

Phase	Fund Code	2027	2028	2029	2030	2031	Total
OPS	DDR	272,014	275,927	279,554	283,006	280,000	1,390,501
OPX	DIOH	6,664	6,760	6,849	6,934	6,860	34,067
		278,678	282,687	286,403	289,940	286,860	1,424,568

Prior Year Cost: 1,321,323
Future Year Cost: 0
Total Project Cost: 2,745,891
LRTP: Year 2050 RMP – Table 7.5 – P. 7-11

**BIG BEND TRANSIT COMMUTER ASSISTANCE
4203111 Non-SIS**

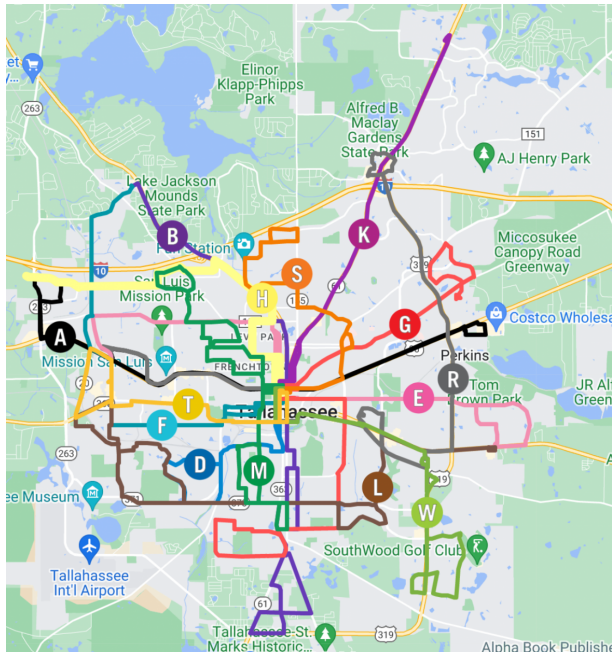


Project Description: COMMUTER TRANS. ASSISTANCE
Lead Agency: MANAGED BY BIG BEND TRANSIT **From:**
County: LEON **To:**
Length: 0
Phase Group: OPERATIONS, OPERATIONS - IND SUPP

Phase	Fund Code	2027	2028	2029	2030	2031	Total
OPS	DDR	40,000	40,000	44,554	51,000	56,000	231,554
OPX	DIOH	980	980	1,092	1,250	1,372	5,674
		40,980	40,980	45,646	52,250	57,372	237,228

Prior Year Cost: 378,831
Future Year Cost: 0
Total Project Cost: 616,059
L RTP: Year 2050 RMP – Table 7.5 – P. 7-11

**CITY OF TALLAHASSEE STARMETRO CAPITAL SECTION 5307 - LARGE URBAN
4222512 Non-SIS**



Project Description: CAPITAL FOR FIXED ROUTE
Extra Description: STARMETRO CAPITAL SECTION 5307 FORMULA PURCHASE VEHICLES, EQUIPMENT; SECURITY & TRANSIT ENHANCEMENT BUILD, EXPAND, REPAIR, RENOVATE FACILITIES
Lead Agency: MANAGED BY TALLAHASSEE **From:**
County: LEON **To:**
Length: 0
Phase Group: CAPITAL

Phase	Fund Code	2027	2028	2029	2030	2031	Total
CAP	FTA	1,921,770	1,921,770	1,921,770	1,921,770	1,921,770	9,608,850
CAP	LF	480,442	480,442	480,442	480,442	480,442	2,402,210
		2,402,212	2,402,212	2,402,212	2,402,212	2,402,212	12,011,060

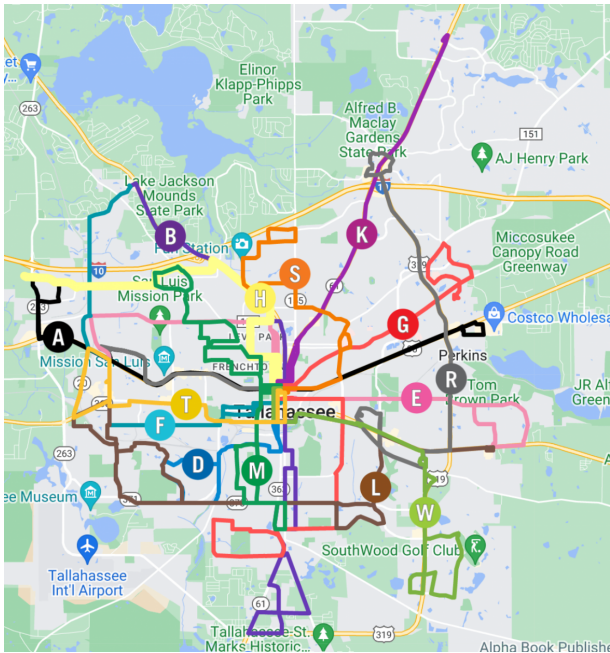
Prior Year Cost: 70,361,150

Future Year Cost: 0

Total Project Cost: 101,632,430

L RTP: Year 2050 RMP – Table 7.5 – P. 7-11

**CITY OF TALLAHASSEE STARMETRO CAPITAL-OPERATING 5310 - LARGE URBAN
4336851 Non-SIS**



Project Description: CAPITAL FOR FIXED ROUTE

Extra Description: CAPITAL-OPERATING 5310 FORMULA PURCHASE ADA COMPLIANT VEHICLES & BUS STOP AMENITIES

Lead Agency: MANAGED BY TALLAHASSEE

From:

County: LEON

To:

Length: 0

Phase Group: CAPITAL

Phase	Fund Code	2027	2028	2029	2030	2031	Total
CAP	FTA	115,818	115,818	115,818	115,818	115,818	579,090
CAP	LF	28,955	28,955	28,955	28,955	28,955	144,775
		144,773	144,773	144,773	144,773	144,773	723,865

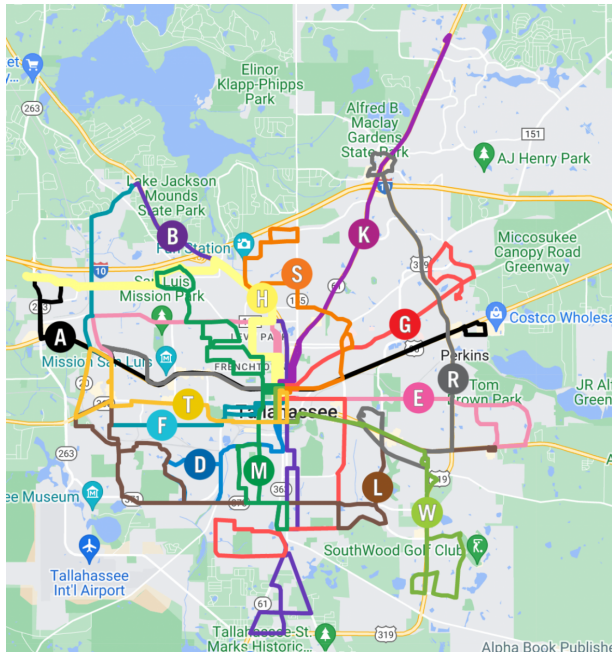
Prior Year Cost: 2,416,077

Future Year Cost: 0

Total Project Cost: 3,139,942

L RTP: Year 2050 RMP – Table 7.5 – P. 7-11

**CITY OF TALLAHASSEE STARMETRO OP. FIXED ROUTE 5307 - LARGE URBAN
4222513 Non-SIS**



Project Description: OPERATING FOR FIXED ROUTE
Extra Description: STARMETRO OPERATING FOR FIXED ROUTE; SECTION 5307 FORMULA OPERATING COSTS FOR EQUIPMENT & FACILITIES JARC PROJECTS
Lead Agency: MANAGED BY TALLAHASSEE **From:**
County: LEON **To:**
Length: 0
Phase Group: OPERATIONS

Phase	Fund Code	2027	2028	2029	2030	2031	Total
OPS	FTA	1,926,022	1,926,022	1,926,022	1,926,022	1,926,022	9,630,110
OPS	LF	1,926,022	1,926,022	1,926,022	1,926,022	1,926,022	9,630,110
		3,852,044	3,852,044	3,852,044	3,852,044	3,852,044	19,260,220

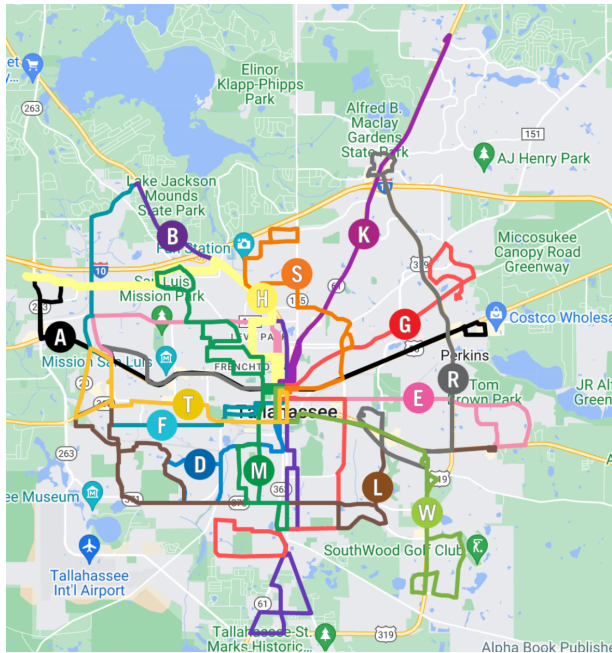
Prior Year Cost: 70,361,150

Future Year Cost: 0

Total Project Cost: 101,632,430

L RTP: Year 2050 RMP – Table 7.5 – P. 7-11

**CITY OF TALLAHASSEE STARMETRO SECTION 5339 CAPITAL - LARGE URBAN
4252699 Non-SIS**



Project Description: CAPITAL FOR FIXED ROUTE
Extra Description: REPLACE, REHAB, & PURCHASE BUSES & RELATED EQUIPMENT CONSTRUCT BUS-RELATED FACILITIES; SECTION 5339 FORMULA
Lead Agency: MANAGED BY TALLAHASSEE **From:**
County: LEON **To:**
Length: 0
Phase Group: CAPITAL

Phase	Fund Code	2027	2028	2029	2030	2031	Total
CAP	FTA	418,004	418,004	418,004	418,004	418,004	2,090,020
CAP	LF	104,501	104,501	104,501	104,501	104,501	522,505
		522,505	522,505	522,505	522,505	522,505	2,612,525

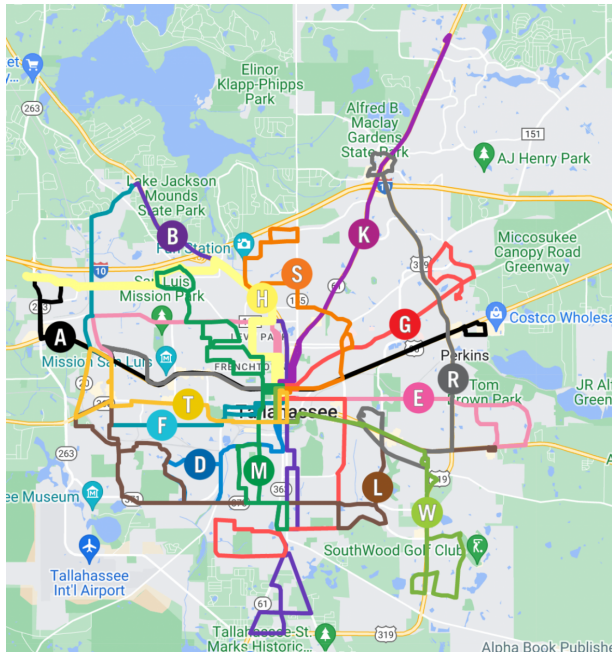
Prior Year Cost: 19,184,772

Future Year Cost: 0

Total Project Cost: 21,797,297

L RTP: Year 2050 RMP – Table 7.5 – P. 7-11

**CITY OF TALLAHASSEE TRANSIT NON-URBANIZED AREA 5311
4213643 Non-SIS**



Project Description: OPERATING/ADMIN. ASSISTANCE
Lead Agency: MANAGED BY TALLAHASSEE **From:**
County: LEON **To:**
Length: 0
Phase Group: OPERATIONS, OPERATIONS - IND SUPP

Phase	Fund Code	2027	2028	2029	2030	2031	Total
OPS	DU	260,749	271,821	283,225	294,971	307,070	1,417,836
OPS	LF	260,749	271,821	283,225	294,971	307,070	1,417,836
OPX	DIOH	6,388	6,660	6,939	7,227	7,523	34,737
		527,886	550,302	573,389	597,169	621,663	2,870,409

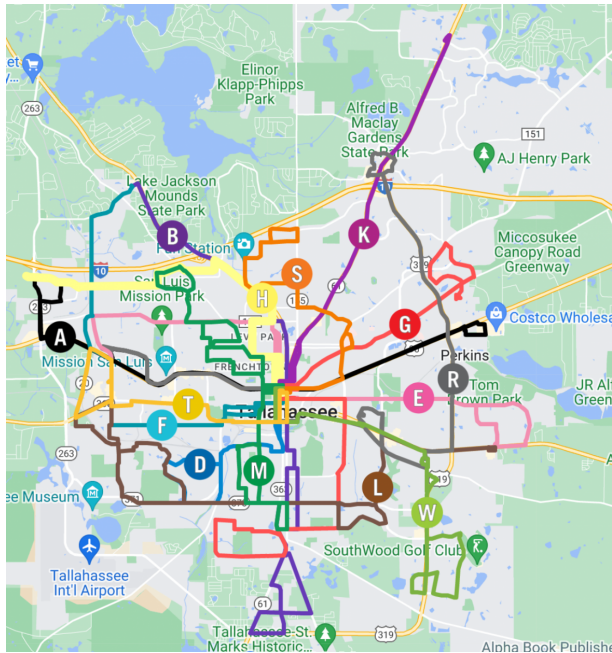
Prior Year Cost: 8,605,269

Future Year Cost: 0

Total Project Cost: 11,475,678

L RTP: Year 2050 RMP – Table 7.5 – P. 7-11

**CITY OF TALLAHASSEE TRANSIT OPERATING ASSISTANCE
4222501 Non-SIS**



Project Description: OPERATING FOR FIXED ROUTE
Lead Agency: MANAGED BY TALLAHASSEE **From:**
County: LEON **To:**
Length: 0
Phase Group: OPERATIONS, OPERATIONS - IND SUPP

Phase	Fund Code	2027	2028	2029	2030	2031	Total
OPS	DDR	1,309,262	1,348,540	1,388,995	1,430,666	1,473,586	6,951,049
OPS	LF	1,309,262	1,348,540	1,388,995	1,430,666	1,473,586	6,951,049
OPX	DIOH	32,077	33,039	34,030	35,051	36,103	170,300
		2,650,601	2,730,119	2,812,020	2,896,383	2,983,275	14,072,398

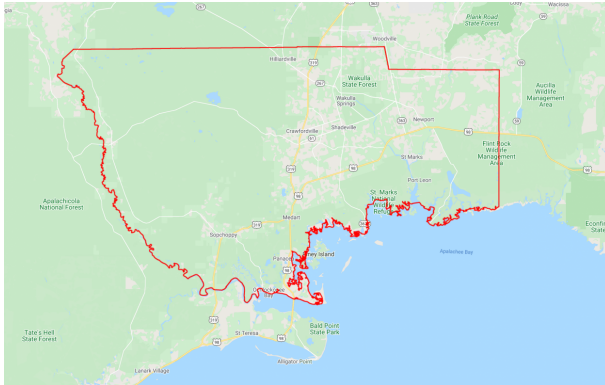
Prior Year Cost: 36,327,548

Future Year Cost: 0

Total Project Cost: 50,399,946

L RTP: Year 2050 RMP – Table 7.5 – P. 7-11

**WAKULLA COUNTY SENIOR CITIZEN TRANSIT NON-URBANIZED AREA 5311
4213663 Non-SIS**



Project Description: OPERATING/ADMIN. ASSISTANCE
Lead Agency: MANAGED BY WAKULLA CO SR **From:** CITIZEN COUNCIL
County: WAKULLA **To:**
Length: 0
Phase Group: OPERATIONS, OPERATIONS - IND SUPP

Phase	Fund Code	2027	2028	2029	2030	2031	Total
OPS	DU	311,849	322,921	334,325	346,071	358,170	1,673,336
OPS	LF	311,849	322,921	334,325	346,071	358,170	1,673,336
OPX	DIOH	7,640	7,912	8,191	8,479	8,775	40,997
		631,338	653,754	676,841	700,621	725,115	3,387,669

Prior Year Cost: 5,632,405

Future Year Cost: 0

Total Project Cost: 9,020,074

LRTP: Year 2050 RMP – Table 7.5 – P. 7-11

SECTION F - RESURFACING (STATE/FEDERALLY FUNDED)

ATTAPULGUS HWY/CR 65 FROM PORTER MITCHELL RD TO GEORGIA STATE LINE

4406222 Non-SIS



Project Description: RESURFACING
Lead Agency: MANAGED BY GADSDEN COUNTY **From:** PORTER MITCHELL RD
County: GADSDEN **To:** GEORGIA STATE LINE
Length: 2.418
Phase Group: PRELIMINARY ENGINEERING, PRELIM ENG - IND SUPP

Phase	Fund Code	2027	2028	2029	2030	2031	Total
PE	SCRA	297,810	0	0	0	0	297,810
PEX	DIOH	9,500	0	0	0	0	9,500
		307,310					307,310

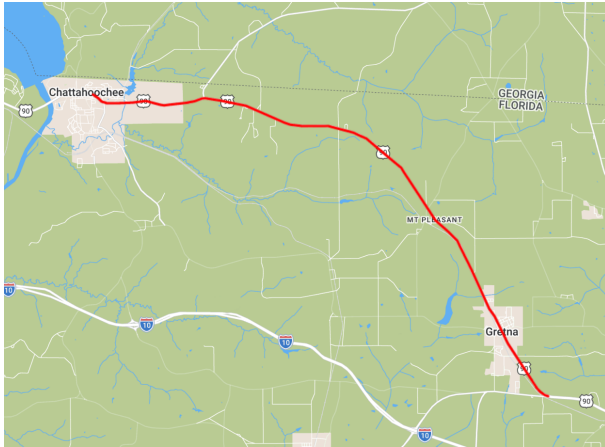
Prior Year Cost: 3,332,880

Future Year Cost: 0

Total Project Cost: 3,640,190

LRTP: Year 2050 RMP – Table 7.5 – P. 7-11

**SR 10 (US 90) FROM BATES STREET TO WEST OF SR 12
4513441 Non-SIS**



Project Description: RESURFACING

Lead Agency: MANAGED BY FDOT

County: GADSDEN

Length: 15.122

Phase Group: PRELIMINARY ENGINEERING, PRELIM ENG - IND SUPP, CONSTRUCTION, CONSTRUCTION - IND SUPP, CONST SUPPORT - IND SUPP

From:

To:

Prior Year Cost: 569

Future Year Cost: 0

Total Project Cost: 19,940,655

LRTP: Year 2050 RMP – Table 7.5 – P. 7-11

Phase	Fund Code	2027	2028	2029	2030	2031	Total
PE	DIH	223,799	0	0	0	0	223,799
PE	DS	2,237,992	0	0	0	0	2,237,992
PEX	DIOH	197,189	0	0	0	0	197,189
CST	ACSA	0	0	8,183,596	0	0	8,183,596
CST	ACSN	0	0	6,448,686	0	0	6,448,686
CST	ACSS	0	0	143,288	0	0	143,288
CST	DIH	0	0	177,083	0	0	177,083
CST	DS	0	0	1,770,826	0	0	1,770,826
COX	DIOH	0	0	470,745	0	0	470,745
CSX	DIOH	0	0	86,882	0	0	86,882
		2,658,980		17,281,106			19,940,086

SR 10 (US 90) FROM DUVAL ST TO W OF QUINCY CREEK
4508121 Non-SIS



Project Description: RESURFACING

Lead Agency: MANAGED BY FDOT

County: GADSDEN

Length: 1.155

Phase Group: RAILROAD & UTILITIES, CONSTRUCTION, CONSTRUCTION - IND SUPP, CONST SUPPORT - IND SUPP

From: MADISON ST

To: W OF QUINCY CREEK

Prior Year Cost: 636,316

Future Year Cost: 0

Total Project Cost: 2,976,083

LRTP: Year 2050 RMP – Table 7.5 – P. 7-11

Phase	Fund Code	2027	2028	2029	2030	2031	Total
RRU	DS	150,000	0	0	0	0	150,000
RRU	LFU	44,800	0	0	0	0	44,800
CST	ACSU	397,421	0	0	0	0	397,421
CST	DDR	1,477,809	0	0	0	0	1,477,809
CST	DIH	17,734	0	0	0	0	17,734
CST	DS	177,337	0	0	0	0	177,337
COX	DIOH	66,034	0	0	0	0	66,034
CSX	DIOH	8,632	0	0	0	0	8,632
		2,339,767					2,339,767

SR 8 (I-10) FROM W OF SR 10 (US 90) TO LEON COUNTY LINE
4531202 SIS



Project Description: RESURFACING

Lead Agency: MANAGED BY FDOT

County: GADSDEN

Length: 3.898

Phase Group: PRELIMINARY ENGINEERING, PRELIM ENG - IND SUPP, CONSTRUCTION, CONSTRUCTION - IND SUPP, CONST SUPPORT - IND SUPP

From: W OF SR 10 (US 90)

To: LEON COUNTY LINE

Phase	Fund Code	2027	2028	2029	2030	2031	Total
PE	ACNP	1,292,280	0	0	0	0	1,292,280
PEX	DIOH	103,512	0	0	0	0	103,512
CST	ACNP	0	0	4,188,001	0	0	4,188,001
COX	DIOH	0	0	120,878	0	0	120,878
CSX	DIOH	0	0	17,800	0	0	17,800
		1,395,792	4,326,679				5,722,471

Prior Year Cost: 2,468,661

Future Year Cost: 0

Total Project Cost: 36,780,727

LRTP: Year 2050 RMP – Table 7.5 – P. 7-11

**SR 8 (I-10) FROM WEST OF SR 267 TO WEST OF SR 10 (US 90)
4531201 SIS**



Project Description: RESURFACING

Lead Agency: MANAGED BY FDOT

County: GADSDEN

Length: 11.084

Phase Group: CONSTRUCTION, CONSTRUCTION - IND SUPP, CONST SUPPORT - IND SUPP

From: WEST OF SR 267

To: WEST OF SR 10 (US 90)

Phase	Fund Code	2027	2028	2029	2030	2031	Total
CST	ACNP	0	27,675,932	0	0	0	27,675,932
COX	DIOH	0	803,332	0	0	0	803,332
CSX	DIOH	0	110,331	0	0	0	110,331
			28,589,595				28,589,595

Prior Year Cost: 2,468,661

Future Year Cost: 0

Total Project Cost: 36,780,727

LRTP: Year 2050 RMP – Table 7.5 – P. 7-11

ASHVILLE HWY/CR 146 FROM BASSETT DAIRY RD TO LUTHER FOUNTAIN RD

4486053 Non-SIS



Project Description: WIDEN/RESURFACE EXIST LANES
Lead Agency: MANAGED BY JEFFERSON COUNTY **From:** BASSETT DAIRY RD
County: JEFFERSON **To:** LUTHER FOUNTAIN RD
Length: 3.092
Phase Group: CONSTRUCTION, CONSTRUCTION - IND SUPP

Phase	Fund Code	2027	2028	2029	2030	2031	Total
CST	SCED	0	2,777,099	0	0	0	2,777,099
COX	DIOH	0	88,589	0	0	0	88,589
		2,865,688					2,865,688

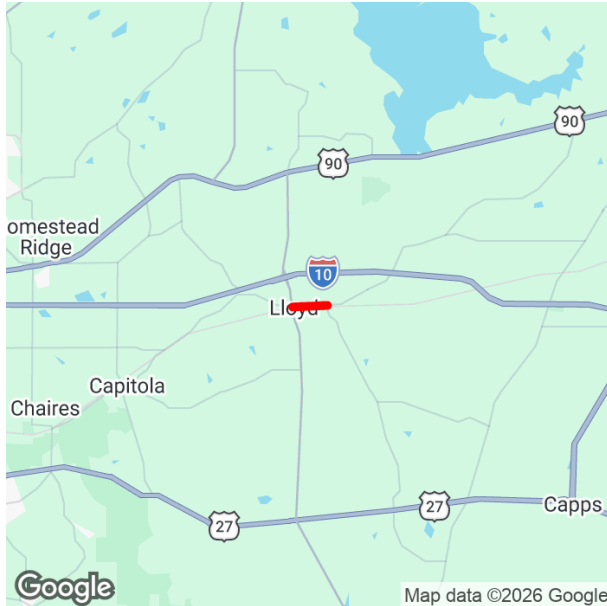
Prior Year Cost: 6,580,006

Future Year Cost: 0

Total Project Cost: 9,445,694

LRTP: Year 2050 RMP – Table 7.5 – P. 7-11

**CR 158 OLD LLOYD RD FROM JEFFERSON CO LINE TO E OF LLOYD CREEK RD
4517532 Non-SIS**



Project Description: WIDEN/RESURFACE EXIST LANES
Lead Agency: MANAGED BY JEFFERSON COUNTY **From:** JEFFERSON CO LINE
County: JEFFERSON **To:** E OF LLOYD CREEK RD
Length: 2.05
Phase Group: PRELIMINARY ENGINEERING, PRELIM ENG - IND SUPP

Phase	Fund Code	2027	2028	2029	2030	2031	Total
PE	CIGP	0	0	0	305,359	0	305,359
PEX	DIOH	0	0	0	9,741	0	9,741
					315,100		315,100

Prior Year Cost: 1,429,628

Future Year Cost: 0

Total Project Cost: 2,690,026

LRTP: Year 2050 RMP – Table 7.5 – P. 7-11

**OLD LLOYD RD/CR 158 FROM SR 8 (I-10) TO SR 10 (US 90)
4517533 Non-SIS**



Project Description: WIDEN/RESURFACE EXIST LANES
Lead Agency: MANAGED BY JEFFERSON COUNTY **From:** SR 8 (I-10)
County: JEFFERSON **To:** SR 10 (US 90)
Length: 6.278
Phase Group: PRELIMINARY ENGINEERING, PRELIM ENG - IND SUPP

Phase	Fund Code	2027	2028	2029	2030	2031	Total
PE	CIGP	0	0	0	916,075	0	916,075
PEX	DIOH	0	0	0	29,223	0	29,223
					945,298		945,298

Prior Year Cost: 1,429,628

Future Year Cost: 0

Total Project Cost: 2,690,026

LRTP: Year 2050 RMP – Table 7.5 – P. 7-11

WAUKEENHAH HWY/CR 259 FROM CR 158B RABON RD TO SR 57 (US 19)

4383664 Non-SIS



Project Description: WIDEN/RESURFACE EXIST LANES
Lead Agency: MANAGED BY JEFFERSON COUNTY **From:** CR 158B RABON RD
County: JEFFERSON **To:** SR 57 (US 19)
Length: 2.605
Phase Group: CONSTRUCTION, CONSTRUCTION - IND SUPP

Phase	Fund Code	2027	2028	2029	2030	2031	Total
CST	GRSC	0	0	2,317,983	0	0	2,317,983
COX	DIOH	0	0	73,944	0	0	73,944
				2,391,927			2,391,927

Prior Year Cost: 10,567,188

Future Year Cost: 0

Total Project Cost: 12,959,115

LRTP: Year 2050 RMP – Table 7.5 – P. 7-11

SR 20 (US 27) FROM W OF SR 57 (US 19) TO MADISON COUNTY LINE
4529412 Non-SIS



Project Description: RESURFACING

Lead Agency: MANAGED BY FDOT

County: JEFFERSON

Length: 7.092

Phase Group: PRELIMINARY ENGINEERING, PRELIM ENG - IND SUPP, CONSTRUCTION, CONSTRUCTION - IND SUPP, CONST SUPPORT - IND SUPP

From: W OF SR 57 (US 19)

To: MADISON COUNTY LINE

Prior Year Cost: 917,439

Future Year Cost: 0

Total Project Cost: 23,922,419

LRTP: Year 2050 RMP – Table 7.5 – P. 7-11

Phase	Fund Code	2027	2028	2029	2030	2031	Total
PE	DIH	182,340	0	0	0	0	182,340
PE	DS	1,823,400	0	0	0	0	1,823,400
PEX	DIOH	160,659	0	0	0	0	160,659
CST	ACNR	0	0	16,114,940	0	0	16,114,940
CST	DIH	0	0	167,902	0	0	167,902
COX	DIOH	0	0	460,506	0	0	460,506
CSX	DIOH	0	0	81,735	0	0	81,735
		2,166,399		16,825,083			18,991,482

**SR 20 (US 27) FROM WEST OF CR 259 TO WEST OF SR 57 (US 19)
4529411 Non-SIS**



Project Description: RESURFACING

Lead Agency: MANAGED BY FDOT

County: JEFFERSON

Length: 2.738

Phase Group: RAILROAD & UTILITIES, CONSTRUCTION, CONSTRUCTION - IND SUPP, CONST SUPPORT - IND SUPP

From: WEST OF CR 259

To: WEST OF SR 57 (US 19)

Phase	Fund Code	2027	2028	2029	2030	2031	Total
RRU	DS	5,000	0	0	0	0	5,000
CST	ACNR	407,784	0	0	0	0	407,784
CST	ACNR	3,398,203	0	0	0	0	3,398,203
CST	ACSS	32,274	0	0	0	0	32,274
CST	DIH	40,778	0	0	0	0	40,778
COX	DIOH	109,482	0	0	0	0	109,482
CSX	DIOH	19,977	0	0	0	0	19,977
		4,013,498					4,013,498

Prior Year Cost: 917,439

Future Year Cost: 0

Total Project Cost: 23,922,419

LRTP: Year 2050 RMP – Table 7.5 – P. 7-11

**S JEFFERSON ST/SR 57 (US 19) FROM NORTH OF MARTIN RD TO SR 10 (US 90)
4546431 SIS**



Project Description: RESURFACING

Lead Agency: MANAGED BY FDOT

County: JEFFERSON

Length: 0.903

Phase Group: CONSTRUCTION, CONSTRUCTION - IND SUPP, CONST SUPPORT - IND SUPP

From: NORTH OF MARTIN RD

To: SR 10 (US 90)

Phase	Fund Code	2027	2028	2029	2030	2031	Total
CST	ACNR	0	2,324,645	0	0	0	2,324,645
CST	DIH	0	24,907	0	0	0	24,907
COX	DIOH	0	66,211	0	0	0	66,211
CSX	DIOH	0	12,124	0	0	0	12,124
		2,427,887					2,427,887

Prior Year Cost: 824,672

Future Year Cost: 0

Total Project Cost: 3,252,559

LRTP: Year 2050 RMP – Table 7.5 – P. 7-11

GAMBLE RD/SR 59 FROM SR 20 (US 27) TO LEON COUNTY LINE
4546241 Non-SIS



Project Description: RESURFACING

Lead Agency: MANAGED BY FDOT

County: JEFFERSON

Length: 8.157

Phase Group: RAILROAD & UTILITIES, CONSTRUCTION, CONSTRUCTION - IND SUPP, CONST SUPPORT - IND SUPP

From: SR 20 (US 27)

To: LEON COUNTY LINE

Phase	Fund Code	2027	2028	2029	2030	2031	Total
RRU	DS	0	40,000	0	0	0	40,000
CST	ACNR	0	7,309,469	0	0	0	7,309,469
CST	BRRP	0	92,679	0	0	0	92,679
CST	DIH	0	78,316	0	0	0	78,316
COX	DIOH	0	212,421	0	0	0	212,421
CSX	DIOH	0	38,125	0	0	0	38,125
		7,771,010					7,771,010

Prior Year Cost: 1,377,405

Future Year Cost: 0

Total Project Cost: 9,148,415

LRTP: Year 2050 RMP – Table 7.5 – P. 7-11

**GAMBLE RD/SR 59 FROM SR 30 (US98) TO CR 259 TRAM RD
4531521 Non-SIS**



Project Description: RESURFACING

Lead Agency: MANAGED BY FDOT

County: JEFFERSON

Length: 13.774

Phase Group: RAILROAD & UTILITIES, CONSTRUCTION, CONSTRUCTION - IND SUPP, CONST SUPPORT - IND SUPP

From: SR 30 (US98)

To: CR 259 TRAM RD

Phase	Fund Code	2027	2028	2029	2030	2031	Total
RRU	DS	10,000	0	0	0	0	10,000
CST	ACCM	880,404	0	0	0	0	880,404
CST	ACSA	4,758,419	0	0	0	0	4,758,419
CST	DDR	676,659	0	0	0	0	676,659
CST	DIH	67,666	0	0	0	0	67,666
COX	DIOH	180,199	0	0	0	0	180,199
CSX	DIOH	32,940	0	0	0	0	32,940
		6,606,287					6,606,287

Prior Year Cost: 1,791,589

Future Year Cost: 0

Total Project Cost: 8,397,876

LRTP: Year 2050 RMP – Table 7.5 – P. 7-11

**MAHAN DR/SR 10 (US 90/MAHAN DR) FROM CR 0353 (DEMPSEY MAYO RD)
TO APEX DR 4529341 Non-SIS**



Project Description: RESURFACING

Lead Agency: MANAGED BY FDOT

County: LEON

Length: 3.938

Phase Group: RAILROAD & UTILITIES, CONSTRUCTION, CONSTRUCTION - IND SUPP, CONST SUPPORT - IND SUPP

From: CR 0353 (DEMPSEY MAYO ROAD)

To: APEX DRIVE

Prior Year Cost: 1,285,817

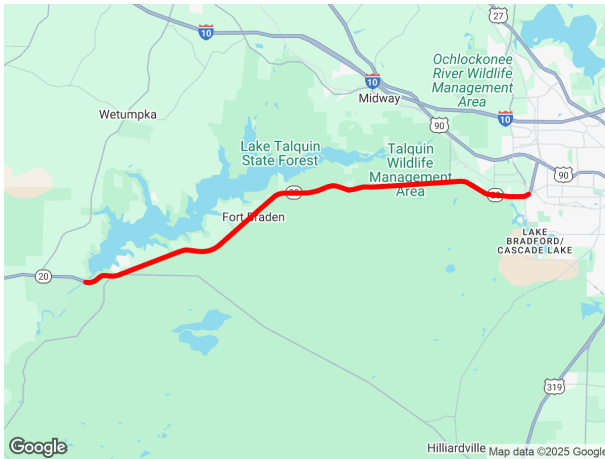
Future Year Cost: 0

Total Project Cost: 9,398,987

LRTP: Year 2050 RMP – Table 7.5 – P. 7-11

Phase	Fund Code	2027	2028	2029	2030	2031	Total
RRU	DS	30,000	0	0	0	0	30,000
CST	ACSA	4,352,326	0	0	0	0	4,352,326
CST	DDR	1,435,239	0	0	0	0	1,435,239
CST	DIH	81,205	0	0	0	0	81,205
CST	DS	812,048	0	0	0	0	812,048
CST	LF	161,347	0	0	0	0	161,347
CST	REPE	979,499	0	0	0	0	979,499
COX	DIOH	221,976	0	0	0	0	221,976
CSX	DIOH	39,530	0	0	0	0	39,530
		8,113,170					8,113,170

**BLOUNTSTOWN HWY/SR 20 FROM OCHLOCKONEE RIVER TO WEST OF SR 263 CAPITAL CIRCLE
4547501 Non-SIS**



Project Description: RESURFACING

Lead Agency: MANAGED BY FDOT

County: LEON

Length: 18.812

Phase Group: CONSTRUCTION, CONSTRUCTION - IND SUPP, CONST SUPPORT - IND SUPP

From: OCHLOCKONEE RIVER

To: WEST OF SR 263 CAPITAL CIRCLE

Phase	Fund Code	2027	2028	2029	2030	2031	Total
CST	ACNR	0	19,308,081	0	0	0	19,308,081
CST	ACSS	0	1,468,066	0	0	0	1,468,066
CST	DIH	0	192,264	0	0	0	192,264
CST	LF	0	53,000	0	0	0	53,000
COX	DIOH	0	603,118	0	0	0	603,118
CSX	DIOH	0	93,594	0	0	0	93,594
			21,718,123				21,718,123

Prior Year Cost: 3,325,131

Future Year Cost: 0

Total Project Cost: 25,043,254

LRTP: Year 2050 RMP – Table 7.5 – P. 7-11

**CAPITAL CIRCLE SE/SR 261 FROM CR 259 TRAM RD TO SR 20 (US 27) APALACHEE PKWY
4546251 Non-SIS**



Project Description: RESURFACING

Lead Agency: MANAGED BY FDOT

County: LEON

Length: 3.317

Phase Group: CONSTRUCTION, CONSTRUCTION - IND SUPP, CONST SUPPORT - IND SUPP

From: TRAM RD (CR 259)

To: SR 20 (US 27) APALACHEE PKWY

Phase	Fund Code	2027	2028	2029	2030	2031	Total
CST	ACNR	0	11,241,886	0	0	0	11,241,886
CST	DIH	0	120,449	0	0	0	120,449
CST	LF	0	325,000	0	0	0	325,000
COX	DIOH	0	330,560	0	0	0	330,560
CSX	DIOH	0	58,635	0	0	0	58,635
			12,076,530				12,076,530

Prior Year Cost: 1,512,661

Future Year Cost: 0

Total Project Cost: 13,589,191

LRTP: Year 2050 RMP – Table 7.5 – P. 7-11

**CAPITAL CIRCLE SW/SR 263 (US 319) FROM SR 363 (US 27) WOODVILLE TO E OF SR 61
4530961 SIS**



Project Description: RESURFACING

Lead Agency: MANAGED BY FDOT

County: LEON

Length: 0.955

Phase Group: RAILROAD & UTILITIES, CONSTRUCTION, CONSTRUCTION - IND SUPP, CONST SUPPORT - IND SUPP

From: SR 363 (US 27) WOODVILLE

To: E OF SR 61

Phase	Fund Code	2027	2028	2029	2030	2031	Total
RRU	DS	20,000	0	0	0	0	20,000
CST	ACNR	2,013,224	0	0	0	0	2,013,224
CST	DIH	21,570	0	0	0	0	21,570
CST	LF	50,215	0	0	0	0	50,215
COX	DIOH	59,583	0	0	0	0	59,583
CSX	DIOH	10,500	0	0	0	0	10,500
		2,175,092					2,175,092

Prior Year Cost: 632,149

Future Year Cost: 0

Total Project Cost: 2,807,241

LRTP: Year 2050 RMP – Table 7.3 – P. 7-6

SR 263 CAPITAL CIRCLE NW/SR 263 FROM N OF SR 8 (I-10) TO SR 63 (US 27)

4565951 Non-SIS



Project Description: RESURFACING

Lead Agency: MANAGED BY FDOT

County: LEON

Length: 3.232

Phase Group: PRELIMINARY ENGINEERING, PRELIM ENG - IND SUPP, CONSTRUCTION, CONSTRUCTION - IND SUPP, CONST SUPPORT - IND SUPP

From: N OF SR 8 (I-10)

To: SR 63 (US 27)

Prior Year Cost: 458,228

Future Year Cost: 0

Total Project Cost: 9,762,846

LRTP: Year 2050 RMP – Table 7.5 – P. 7-11

Phase	Fund Code	2027	2028	2029	2030	2031	Total
PE	DIH	134,420	0	0	0	0	134,420
PE	DS	1,344,200	0	0	0	0	1,344,200
PEX	DIOH	118,438	0	0	0	0	118,438
CST	ACNR	0	0	6,419,574	0	0	6,419,574
CST	DDR	0	0	861,429	0	0	861,429
CST	DIH	0	0	78,012	0	0	78,012
CST	LF	0	0	100,000	0	0	100,000
COX	DIOH	0	0	210,569	0	0	210,569
CSX	DIOH	0	0	37,976	0	0	37,976
		1,597,058	7,707,560				9,304,618

WOODVILLE HWYSR 363 FROM CR 2192 NATURAL BRIDGE RD TO SR 261 (US 319) CAPITAL CIRCLE
4546271 Non-SIS



Project Description: RESURFACING

Lead Agency: MANAGED BY FDOT

County: LEON

Length: 4.621

Phase Group: CONSTRUCTION, CONSTRUCTION - IND SUPP, CONST SUPPORT - IND SUPP

From: CR 2192 NATURAL BR RD

To: SR 261 (US 319) CAPITAL CIRCLE

Prior Year Cost: 1,537,600

Future Year Cost: 0

Total Project Cost: 7,805,842

LRTP: Year 2050 RMP – Table 7.5 – P. 7-11

Phase	Fund Code	2027	2028	2029	2030	2031	Total
CST	ACCM	0	1,095,485	0	0	0	1,095,485
CST	ACSS	0	235,237	0	0	0	235,237
CST	DDR	0	4,008,899	0	0	0	4,008,899
CST	DIH	0	61,252	0	0	0	61,252
CST	DS	0	612,526	0	0	0	612,526
CST	LF	0	53,000	0	0	0	53,000
COX	DIOH	0	172,025	0	0	0	172,025
CSX	DIOH	0	29,818	0	0	0	29,818
		6,268,242					6,268,242

**SR 59 FROM JEFFERSON CO LINE TO SR 10 (US 90)
4546221 Non-SIS**



Project Description: RESURFACING

Lead Agency: MANAGED BY FDOT

County: LEON

Length: 0.111

Phase Group: CONSTRUCTION, CONSTRUCTION - IND SUPP, CONST SUPPORT - IND SUPP

From: JEFFERSON CO LINE

To: SR 10 (US 90)

Phase	Fund Code	2027	2028	2029	2030	2031	Total
CST	DIH	0	2,675	0	0	0	2,675
CST	DS	0	247,327	0	0	0	247,327
COX	DIOH	0	7,036	0	0	0	7,036
CSX	DIOH	0	1,302	0	0	0	1,302
		258,340					258,340

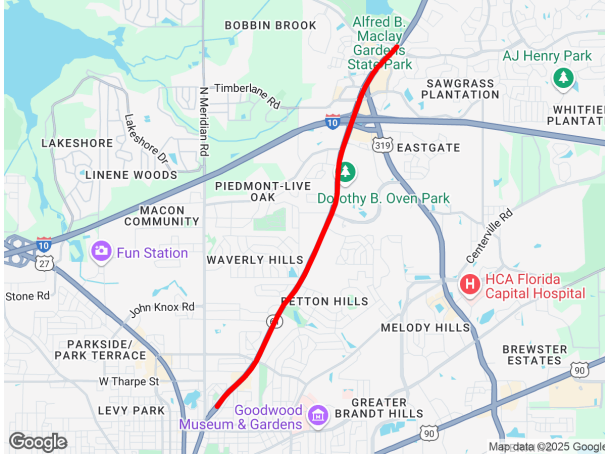
Prior Year Cost: 153,825

Future Year Cost: 0

Total Project Cost: 412,165

LRTP: Year 2050 RMP – Table 7.5 – P. 7-11

**THOMASVILLE RD/SR 61 FROM NORTH OF 9TH AVE TO S OF MACLAY RD
4529381 SIS**



Project Description: RESURFACING

Lead Agency: MANAGED BY FDOT

County: LEON

Length: 4.081

Phase Group: CONSTRUCTION, CONSTRUCTION - IND SUPP, CONST SUPPORT - IND SUPP

From: NORTH OF 9TH AVE

To: S OF MACLAY RD

Phase	Fund Code	2027	2028	2029	2030	2031	Total
CST	ACNR	0	14,582,199	0	0	0	14,582,199
CST	ACSS	0	174,738	0	0	0	174,738
CST	DIH	0	156,238	0	0	0	156,238
CST	LF	0	318,000	0	0	0	318,000
COX	DIOH	0	430,453	0	0	0	430,453
CSX	DIOH	0	76,736	0	0	0	76,736
			15,738,364				15,738,364

Prior Year Cost: 1,632,896

Future Year Cost: 0

Total Project Cost: 17,371,260

LRTP: Year 2050 RMP – Table 7.5 – P. 7-11

THOMASVILLE ROAD/SR 61 (US 319) FROM TIMBERWOLF CROSSING TO GEORGIA STATE LINE
4529401 SIS



Project Description: RESURFACING

Lead Agency: MANAGED BY FDOT

County: LEON

Length: 8.521

Phase Group: CONSTRUCTION, CONSTRUCTION - IND SUPP, CONST SUPPORT - IND SUPP

From: TIMBERWOLF CROSSING

To: GEORGIA STATE LINE

Phase	Fund Code	2027	2028	2029	2030	2031	Total
CST	ACNR	10,266,276	0	0	0	0	10,266,276
CST	DIH	109,996	0	0	0	0	109,996
COX	DIOH	292,406	0	0	0	0	292,406
CSX	DIOH	53,546	0	0	0	0	53,546
		10,722,224					10,722,224

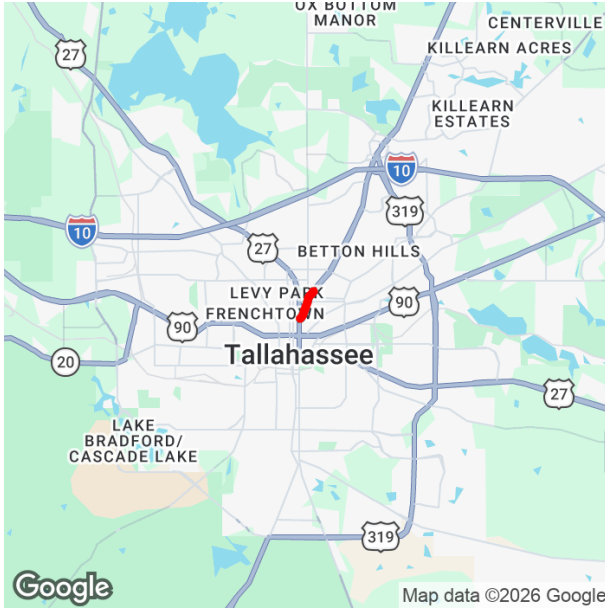
Prior Year Cost: 1,698,999

Future Year Cost: 0

Total Project Cost: 12,421,223

LRTP: Year 2050 RMP – Table 7.5 – P. 7-11

**THOMASVILLE HWY/SR 61 FROM N OF SR 63 (US 27) MONROE ST TO N OF 9TH AVE
2196682 Non-SIS**



Project Description: RESURFACING

Lead Agency: MANAGED BY FDOT

County: LEON

Length: 0.766

Phase Group: RAILROAD & UTILITIES, CONSTRUCTION, CONSTRUCTION - IND SUPP, CONST SUPPORT - IND SUPP

From: N OF SR 63 (US 27) MONROE ST

To: N OF 9TH AVE

Phase	Fund Code	2027	2028	2029	2030	2031	Total
RRU	DS	50,000	0	0	0	0	50,000
RRU	LF	82,600	0	0	0	0	82,600
CST	ACNR	2,336,283	0	0	0	0	2,336,283
CST	DIH	25,031	0	0	0	0	25,031
CST	LF	3,602	0	0	0	0	3,602
COX	DIOH	70,887	0	0	0	0	70,887
CSX	DIOH	12,185	0	0	0	0	12,185
		2,580,588					2,580,588

Prior Year Cost: 1,745,730

Future Year Cost: 0

Total Project Cost: 4,326,318

LRTP: Year 2050 RMP – Table 7.5 – P. 7-11

**SR 63 (US 27/MONROE ST) FROM SR 263 (CAPITAL CIR) TO N OF JOHN KNOX RD
4529391 SIS**



Project Description: RESURFACING

Lead Agency: MANAGED BY FDOT

County: LEON

Length: 6.05

Phase Group: CONSTRUCTION, CONSTRUCTION - IND SUPP, CONST SUPPORT - IND SUPP

From: SR 263 (CAPITAL CIRCLE)

To: N OF JOHN KNOX RD

Phase	Fund Code	2027	2028	2029	2030	2031	Total
CST	ACNR	16,088,946	0	0	0	0	16,088,946
CST	DIH	172,381	0	0	0	0	172,381
CST	LF	308,700	0	0	0	0	308,700
COX	DIOH	468,096	0	0	0	0	468,096
CSX	DIOH	83,916	0	0	0	0	83,916
		17,122,039					17,122,039

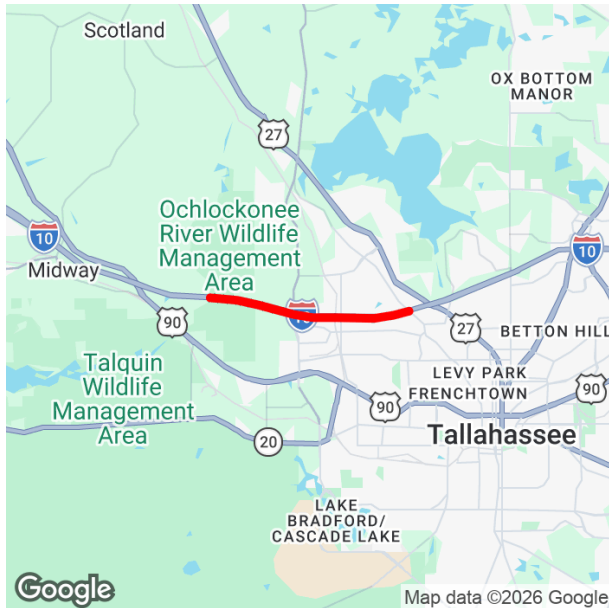
Prior Year Cost: 2,265,091

Future Year Cost: 0

Total Project Cost: 19,387,130

LRTP: Year 2050 RMP – Table 7.5 – P. 7-11

**SR 8 (I-10) FROM GADSDEN COUNTY LINE TO W OF OLD BAINBRIDGE RD
4565601 SIS**



Project Description: RESURFACING

Lead Agency: MANAGED BY FDOT

County: LEON

Length: 5.554

Phase Group: PRELIMINARY ENGINEERING, PRELIM ENG - IND SUPP, CONSTRUCTION, CONSTRUCTION - IND SUPP, CONST SUPPORT - IND SUPP

From: GADSDEN COUNTY LINE

To: W OF OLD BAINBRIDGE RD

Phase	Fund Code	2027	2028	2029	2030	2031	Total
PE	ACNP	1,669,800	0	0	0	0	1,669,800
PEX	DIOH	133,751	0	0	0	0	133,751
CST	ACNP	0	0	12,193,000	0	0	12,193,000
COX	DIOH	0	0	350,952	0	0	350,952
CSX	DIOH	0	0	51,854	0	0	51,854
		1,803,551		12,595,806			14,399,357

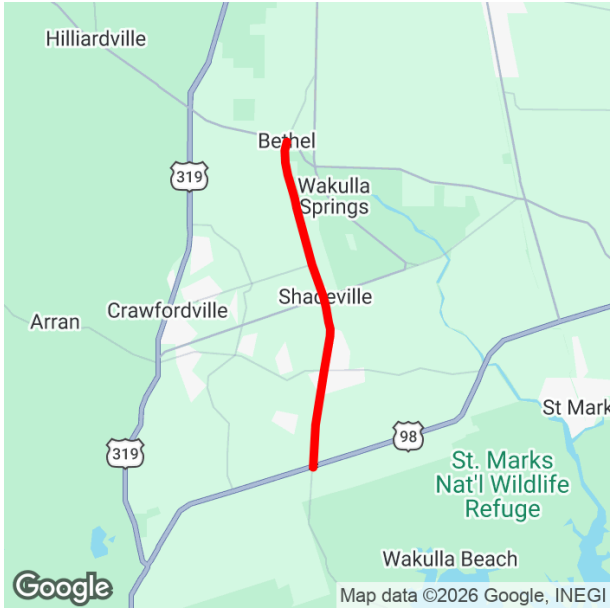
Prior Year Cost: 0

Future Year Cost: 0

Total Project Cost: 14,399,357

LRTP: Year 2050 RMP – Table 7.5 – P. 7-11

SPRING CREEK RD/CR 365 FROM BLOXHAM CUTOFF RD TO SR 30 (US 98)
4552191 Non-SIS

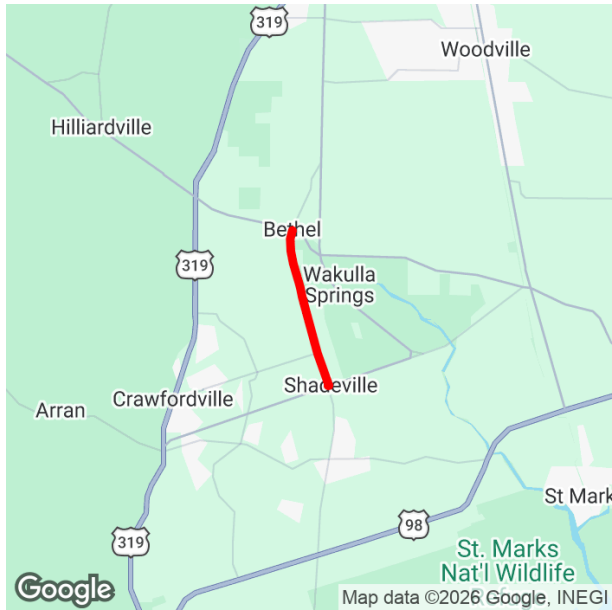


Project Description: WIDEN/RESURFACE EXIST LANES
Lead Agency: MANAGED BY WAKULLA COUNTY **From:** BLOXHAM CUTOFF RD
County: WAKULLA **To:** SR 30 (US 98)
Length: 7.844
Phase Group: PRELIMINARY ENGINEERING, PRELIM ENG - IND SUPP

Phase	Fund Code	2027	2028	2029	2030	2031	Total
PE	SCOP	513,450	0	0	0	0	513,450
PEX	DIOH	16,379	0	0	0	0	16,379
		529,829					529,829

Prior Year Cost: 0
Future Year Cost: 0
Total Project Cost: 3,618,377
LRTP: Year 2050 RMP – Table 7.5 – P. 7-11

SPRING CREEK RD/CR 365 FROM CR 61 TO SR 267 BLOXHAM CUTOFF RD
4552192 Non-SIS

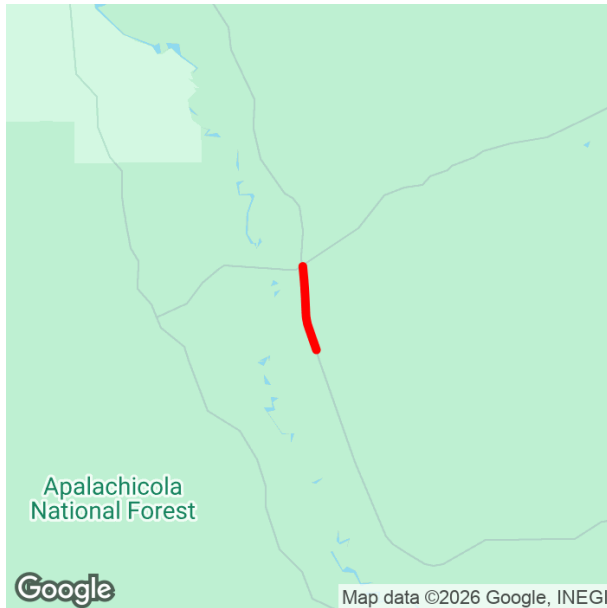


Project Description: WIDEN/RESURFACE EXIST LANES
Lead Agency: MANAGED BY WAKULLA COUNTY **From:** CR 61
County: WAKULLA **To:** 267 BLOXHAM CUTOFF RD
Length: 3.831
Phase Group: CONSTRUCTION, CONSTRUCTION - IND SUPP

Phase	Fund Code	2027	2028	2029	2030	2031	Total
CST	GRSC	0	2,993,069	0	0	0	2,993,069
COX	DIOH	0	95,479	0	0	0	95,479
		3,088,548					3,088,548

Prior Year Cost: 0
Future Year Cost: 0
Total Project Cost: 3,618,377
LRTP: Year 2050 RMP – Table 7.5 – P. 7-11

SMITH CREEK RD/CR 375 FROM S OF NF 388/CR368 TO NF 13 4406243 Non-SIS



Project Description: WIDEN/RESURFACE EXIST LANES
Lead Agency: MANAGED BY WAKULLA COUNTY **From:** S OF NF 388/CR368
County: WAKULLA **To:** NF 13
Length: 2.052
Phase Group: CONSTRUCTION, CONSTRUCTION - IND SUPP

Phase	Fund Code	2027	2028	2029	2030	2031	Total
CST	SCRA	1,909,435	0	0	0	0	1,909,435
COX	DIOH	60,911	0	0	0	0	60,911
		1,970,346					1,970,346

Prior Year Cost: 10,913,006

Future Year Cost: 0

Total Project Cost: 12,883,352

LRTP: Year 2050 RMP – Table 7.5 – P. 7-11

LONNIE RAKER LN FROM S OF BOYNTON TO SR 267 BLOXHAM CUTTOFF RD
4486542 Non-SIS



Project Description: RESURFACING
Lead Agency: MANAGED BY WAKULLA COUNTY **From:** S OF BOYNTON
County: WAKULLA **To:** SR 267 BLOXHAM CUTTOFF RD
Length: 1.244
Phase Group: CONSTRUCTION, CONSTRUCTION - IND SUPP

Phase	Fund Code	2027	2028	2029	2030	2031	Total
CST	CIGP	0	864,491	0	0	0	864,491
COX	DIOH	0	27,577	0	0	0	27,577
		892,068					892,068

Prior Year Cost: 665,799

Future Year Cost: 0

Total Project Cost: 1,557,867

LRTP: Year 2050 RMP – Table 7.5 – P. 7-11

**SR 377 (US 319) FROM OCHLOCKONEE RIVER BRIDGE TO N OF BEASLEY RD
4546211 Non-SIS**



Project Description: RESURFACING

Lead Agency: MANAGED BY FDOT

County: WAKULLA

Length: 3.838

Phase Group: CONSTRUCTION, CONSTRUCTION - IND SUPP, CONST SUPPORT - IND SUPP

From: OCHLOCKONEE RIVER BRIDGE

To: N OF BEASLEY RD

Phase	Fund Code	2027	2028	2029	2030	2031	Total
CST	ACNR	0	3,291,850	0	0	0	3,291,850
CST	ACSA	0	395,022	0	0	0	395,022
CST	DIH	0	39,502	0	0	0	39,502
COX	DIOH	0	105,010	0	0	0	105,010
CSX	DIOH	0	19,229	0	0	0	19,229
			3,850,613				3,850,613

Prior Year Cost: 831,103

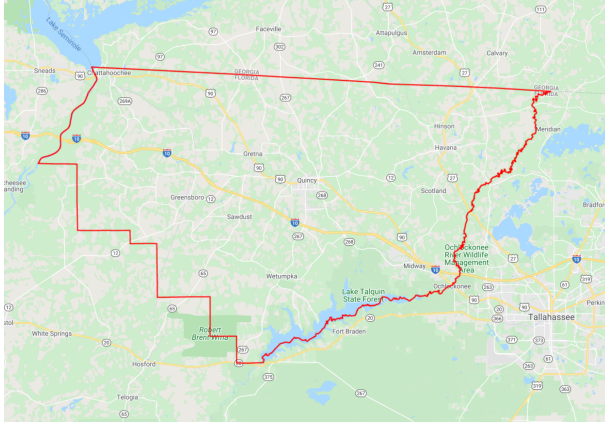
Future Year Cost: 0

Total Project Cost: 4,681,716

LRTP: Year 2050 RMP – Table 7.5 – P. 7-11

SECTION G - TRANSPORTATION SYSTEMS MANAGEMENT (STATE/FEDERALLY FUNDED)

**GADSDEN COUNTY MAINT & COMPENSATION OF TRAFFIC SIGNALS ON STATE ROADS
4367411 Non-SIS**

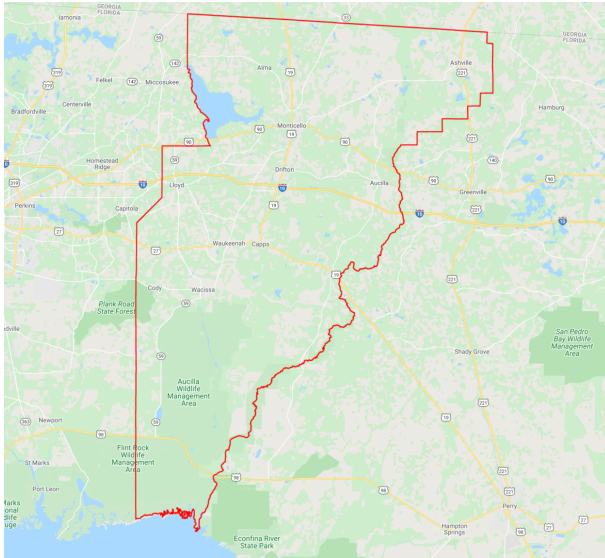


Project Description: TRAFFIC SIGNALS
Lead Agency: MANAGED BY GADSDEN COUNTY **From:**
County: GADSDEN **To:**
Length: 0
Phase Group: OPERATIONS, OPERATIONS - IND SUPP, BRDG/RDWY/CONTRACT MAINT,
 MAINTENANCE - IND SUPP

Phase	Fund Code	2027	2028	2029	2030	2031	Total
OPS	DITS	159,000	0	0	0	0	159,000
OPX	DIOH	11,847	0	0	0	0	11,847
MNT	D	0	155,000	161,000	167,000	173,000	656,000
MTX	DIOH	0	9,082	9,435	9,786	10,138	38,441
		170,847	164,082	170,435	176,786	183,138	865,288

Prior Year Cost: 936,537
Future Year Cost: 0
Total Project Cost: 1,801,825
LRTP: Year 2050 RMP – Table 7.5 – P. 7-11

**JEFFERSON COUNTY MAINT & COMPENSATION OF TRAFFIC SIGNALS ON STATE ROADS
4367451 Non-SIS**

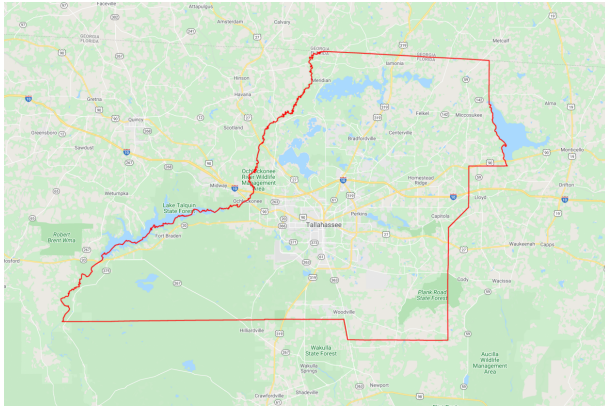


Project Description: TRAFFIC SIGNALS
Lead Agency: MANAGED BY JEFFERSON COUNTY **From:**
County: JEFFERSON **To:**
Length: 0
Phase Group: OPERATIONS, OPERATIONS - IND SUPP, BRDG/RDWY/CONTRACT MAINT,
 MAINTENANCE - IND SUPP

Phase	Fund Code	2027	2028	2029	2030	2031	Total
OPS	DITS	19,000	0	0	0	0	19,000
OPX	DIOH	1,416	0	0	0	0	1,416
MNT	D	0	20,000	21,000	22,000	23,000	86,000
MTX	DIOH	0	1,172	1,231	1,289	1,348	5,040
		20,416	21,172	22,231	23,289	24,348	111,456

Prior Year Cost: 85,318
Future Year Cost: 0
Total Project Cost: 196,774
LRTP: Year 2050 RMP – Table 7.5 – P. 7-11

**LEON COUNTY COMPUTER BASED ATMS IMPLEMENTATION/OPERATIONS
2197852 Non-SIS**



Project Description: ITS COMMUNICATION SYSTEM
Lead Agency: MANAGED BY CITY OF TALLAHASSEE
County: LEON
Length: 0
Phase Group: OPERATIONS, OPERATIONS - IND SUPP

From:
To:

Phase	Fund Code	2027	2028	2029	2030	2031	Total
OPS	DDR	500,000	500,000	500,000	500,000	500,000	2,500,000
OPX	DIOH	37,250	37,250	37,250	37,250	37,250	186,250
		537,250	537,250	537,250	537,250	537,250	2,686,250

Prior Year Cost: 2,680,880

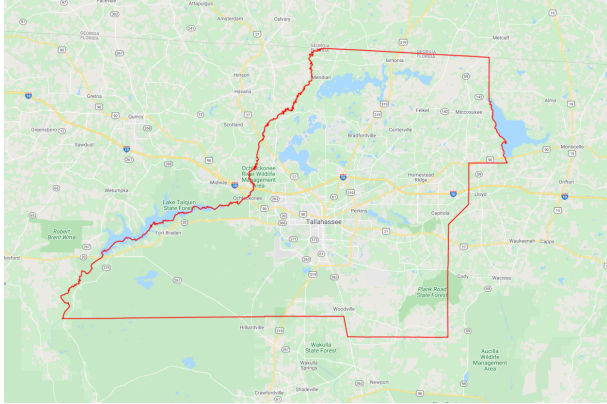
Future Year Cost: 0

Total Project Cost: 5,367,130

LRTP: Year 2050 RMP – Table 7.5 – P. 7-11

LEON COUNTY MAINT & COMPENSATION OF TRAFFIC SIGNALS ON STATE ROADS

4367461 Non-SIS



Project Description: TRAFFIC SIGNALS

Lead Agency: MANAGED BY CITY OF TALLAHASSEE

From:

To:

County: LEON

Length: 0

Phase Group: OPERATIONS, OPERATIONS - IND SUPP, BRDG/RDWDY/CONTRACT MAINT, MAINTENANCE - IND SUPP

Phase	Fund Code	2027	2028	2029	2030	2031	Total
OPS	DDR	1,257,745	0	0	0	0	1,257,745
OPS	DITS	145,000	0	0	0	0	145,000
OPX	DIOH	104,505	0	0	0	0	104,505
MNT	D	0	1,500,000	1,550,000	1,600,000	1,650,000	6,300,000
MTX	DIOH	0	87,900	90,830	93,760	96,690	369,180
		1,507,250	1,587,900	1,640,830	1,693,760	1,746,690	8,176,430

Prior Year Cost: 12,206,045

Future Year Cost: 0

Total Project Cost: 20,382,475

LRTP: Year 2050 RMP – Table 7.5 – P. 7-11

**SR 363 WOODVILLE HWY AT CR 2192 NATURAL BRIDGE RD
4563731 Non-SIS**



Project Description: TRAFFIC OPS IMPROVEMENT

Lead Agency: MANAGED BY FDOT

From:

County: LEON

To:

Length: 0.086

Phase Group: CONSTRUCTION, CONSTRUCTION - IND SUPP, CONST SUPPORT - IND SUPP

Phase	Fund Code	2027	2028	2029	2030	2031	Total
CST	DDR	0	1,160,705	0	0	0	1,160,705
CST	DIH	0	16,510	0	0	0	16,510
CST	DS	0	162,498	0	0	0	162,498
COX	DIOH	0	37,026	0	0	0	37,026
CSX	DIOH	0	7,943	0	0	0	7,943
			1,384,682				1,384,682

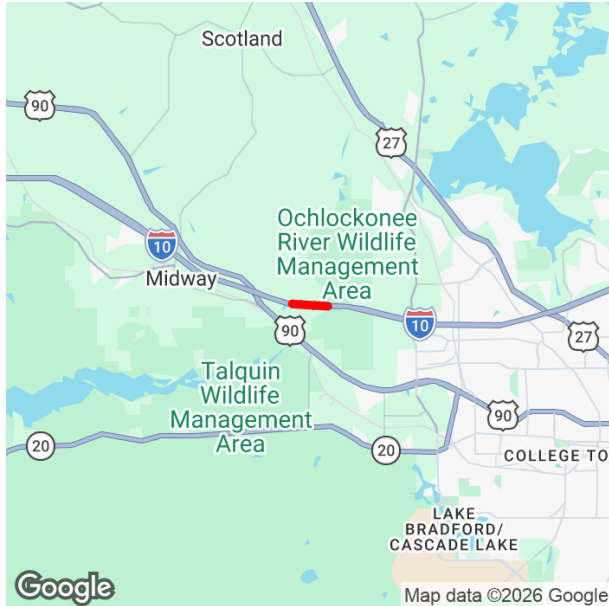
Prior Year Cost: 803,556

Future Year Cost: 0

Total Project Cost: 2,188,238

LRTP: Year 2050 RMP – Table 7.5 – P. 7-11

**SR 8 (I-10) FROM OCHLOCKNEE RELIEF BRIDGE TO OCHLOCKNEE RIVER BRIDGE
4548581 SIS**



Project Description: SAFETY PROJECT

Lead Agency: MANAGED BY FDOT

County: LEON

Length: 1.071

Phase Group: CONSTRUCTION, CONSTRUCTION - IND SUPP, CONST SUPPORT - IND SUPP

From: OCHLOCKNEE RELIEF BRIDGE

To: OCHLOCKNEE RIVER BRIDGE

Phase	Fund Code	2027	2028	2029	2030	2031	Total
CST	ACSS	1,366,194	0	0	0	0	1,366,194
COX	DIOH	37,766	0	0	0	0	37,766
CSX	DIOH	8,068	0	0	0	0	8,068
		1,412,028					1,412,028

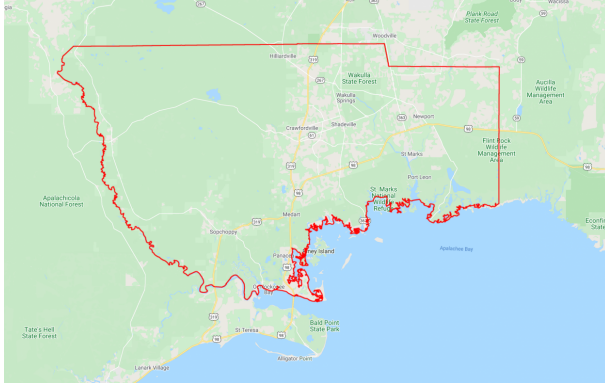
Prior Year Cost: 355,349

Future Year Cost: 0

Total Project Cost: 1,767,377

LRTP: Year 2050 RMP – Table 7.5 – P. 7-11

**WAKULLA COUNTY MAINT & COMPENSATION OF TRAFFIC SIGNALS ON STATE ROADS
4367511 Non-SIS**



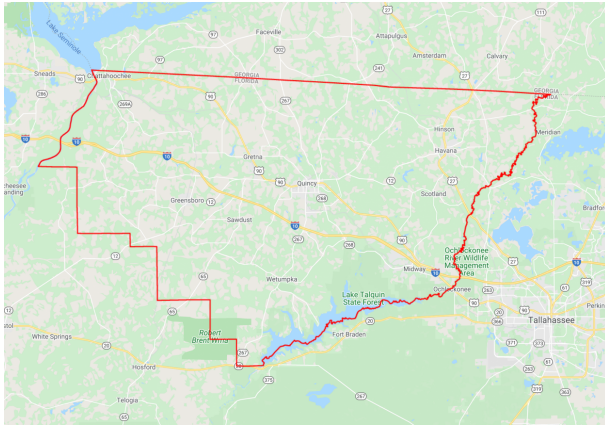
Project Description: TRAFFIC SIGNALS
Lead Agency: MANAGED BY WAKULLA COUNTY **From:**
County: WAKULLA **To:**
Length: 0
Phase Group: OPERATIONS, OPERATIONS - IND SUPP, BRDG/RDWDY/CONTRACT MAINT, MAINTENANCE - IND SUPP

Phase	Fund Code	2027	2028	2029	2030	2031	Total
OPS	DDR	13,000	0	0	0	0	13,000
OPS	DITS	72,152	0	0	0	0	72,152
OPX	DIOH	6,344	0	0	0	0	6,344
MNT	D	0	80,000	83,000	86,000	89,000	338,000
MTX	DIOH	0	4,688	4,864	5,040	5,215	19,807
		91,496	84,688	87,864	91,040	94,215	449,303

Prior Year Cost: 431,163
Future Year Cost: 0
Total Project Cost: 880,466
L RTP: Year 2050 RMP – Table 7.5 – P. 7-11

SECTION H - MAINTENANCE/CAPITAL OUTLAY (STATE/FEDERALLY FUNDED)

**GREENSBORO ENVIROMENTAL SITE RESTORATION
4517611 Non-SIS**



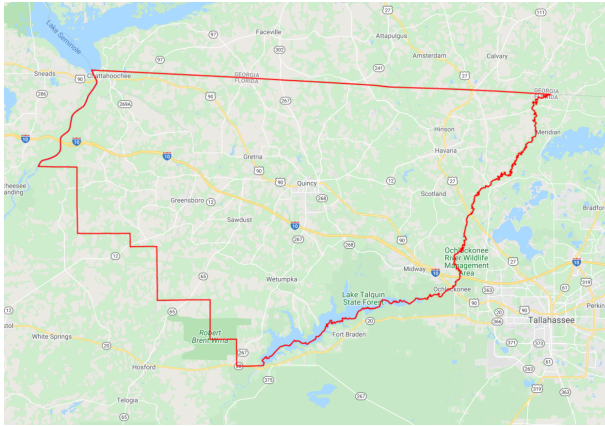
Project Description: FIXED CAPITAL OUTLAY
Lead Agency: MANAGED BY FDOT
County: GADSDEN
Length: 0
Phase Group: ENVIRONMENTAL

From:
To:

Phase	Fund Code	2027	2028	2029	2030	2031	Total
ENV	FCO	110,000	110,000	110,000	110,000	110,000	550,000
		110,000	110,000	110,000	110,000	110,000	550,000

Prior Year Cost: 330,000
Future Year Cost: 0
Total Project Cost: 880,000
LRTP: Year 2050 RMP – Table 7.5 – P. 7-11

MIDWAY OPERATIONS CENTER CONSTRUCT POLE BARN
4499561 Non-SIS



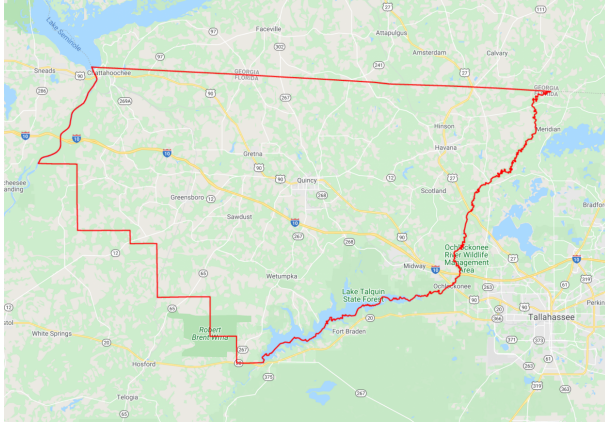
Project Description: FIXED CAPITAL OUTLAY
Lead Agency: MANAGED BY FDOT
County: GADSDEN
Length: 0
Phase Group: CONSTRUCTION

From:
To:

Phase	Fund Code	2027	2028	2029	2030	2031	Total
CST	FCO	0	0	0	0	90,000	90,000
						90,000	90,000

Prior Year Cost: 149,280
Future Year Cost: 0
Total Project Cost: 239,280
LRTP: Year 2050 RMP – Table 7.5 – P. 7-11

**MIDWAY OPERATIONS CENTER EMERGENCY GENERATOR COMPONENTS REPLACEMENT
4483302 Non-SIS**



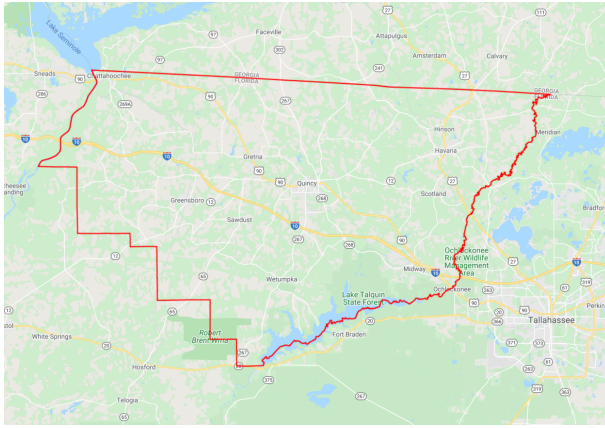
Project Description: FIXED CAPITAL OUTLAY
Lead Agency: MANAGED BY FDOT
County: GADSDEN
Length: 0
Phase Group: BRDG/RDWAY/CONTRACT MAINT, MAINTENANCE - IND SUPP

From:
To:

Phase	Fund Code	2027	2028	2029	2030	2031	Total
MNT	D	7,800	7,800	7,800	8,200	8,200	39,800
MTX	DIOH	966	966	966	1,015	1,015	4,928
		8,766	8,766	8,766	9,215	9,215	44,728

Prior Year Cost: 336,130
Future Year Cost: 0
Total Project Cost: 440,858
L RTP: Year 2050 RMP – Table 7.5 – P. 7-11

**MIDWAY OPERATIONS CENTER HVAC UNIT REPLACEMENT
4483303 Non-SIS**



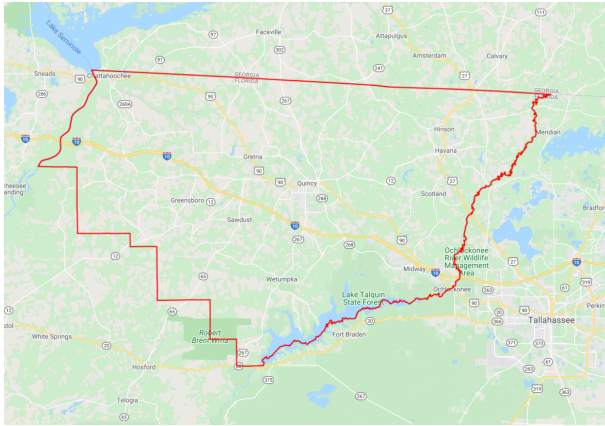
Project Description: FIXED CAPITAL OUTLAY
Lead Agency: MANAGED BY FDOT
County: GADSDEN
Length: 0
Phase Group: CONSTRUCTION

From:
To:

Phase	Fund Code	2027	2028	2029	2030	2031	Total
CST	FCO	0	10,000	0	0	10,000	20,000
			10,000			10,000	20,000

Prior Year Cost: 336,130
Future Year Cost: 0
Total Project Cost: 440,858
LRTP: Year 2050 RMP – Table 7.5 – P. 7-11

**MIDWAY OPERATIONS CENTER MODULAR FURNITURE REPLACEMENT
4483304 Non-SIS**



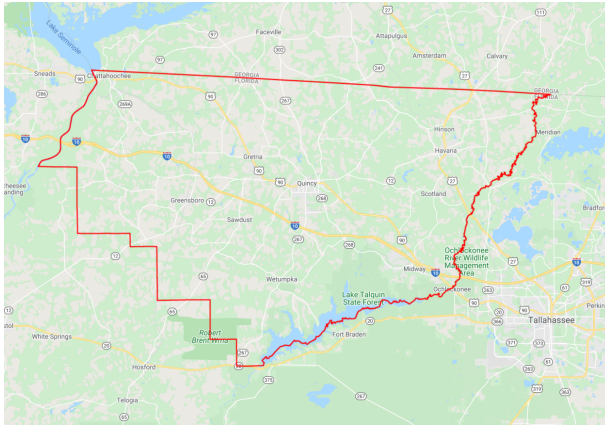
Project Description: FIXED CAPITAL OUTLAY
Lead Agency: MANAGED BY FDOT
County: GADSDEN
Length: 0
Phase Group: CONSTRUCTION

From:
To:

Phase	Fund Code	2027	2028	2029	2030	2031	Total
CST	FCO	0	40,000	0	0	0	40,000
			40,000				40,000

Prior Year Cost: 336,130
Future Year Cost: 0
Total Project Cost: 440,858
LRTP: Year 2050 RMP – Table 7.5 – P. 7-11

MIDWAY OPERATIONS CENTER PAINTING INTERIOR
4499571 Non-SIS



Project Description: FIXED CAPITAL OUTLAY

Lead Agency: MANAGED BY FDOT

County: GADSDEN

Length: 0

Phase Group: BRDG/RDWW/CONTRACT MAINT, MAINTENANCE - IND SUPP

From:

To:

Phase	Fund Code	2027	2028	2029	2030	2031	Total
MNT	D	0	0	0	5,000	0	5,000
MTX	DIOH	0	0	0	619	0	619
					5,619		5,619

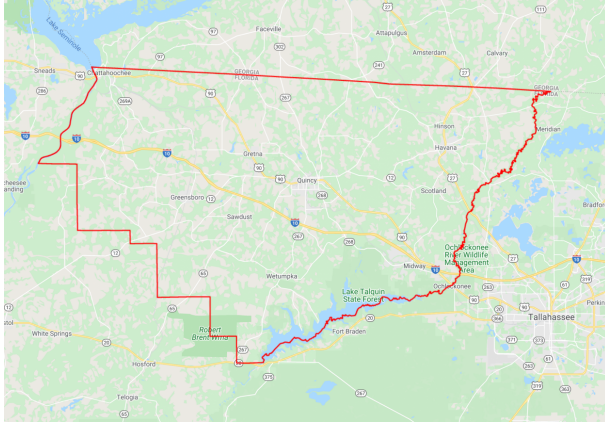
Prior Year Cost: 7,029

Future Year Cost: 0

Total Project Cost: 12,648

LRTP: Year 2050 RMP – Table 7.5 – P. 7-11

MIDWAY OPERATIONS CENTER PAINTING/CLEANING EXTERIOR
4499581 Non-SIS



Project Description: FIXED CAPITAL OUTLAY

Lead Agency: MANAGED BY FDOT

County: GADSDEN

Length: 0

Phase Group: BRDG/RDWAY/CONTRACT MAINT, MAINTENANCE - IND SUPP

From:

To:

Phase	Fund Code	2027	2028	2029	2030	2031	Total
MNT	D	0	5,000	0	2,000	0	7,000
MTX	DIOH	0	619	0	248	0	867
			5,619		2,248		7,867

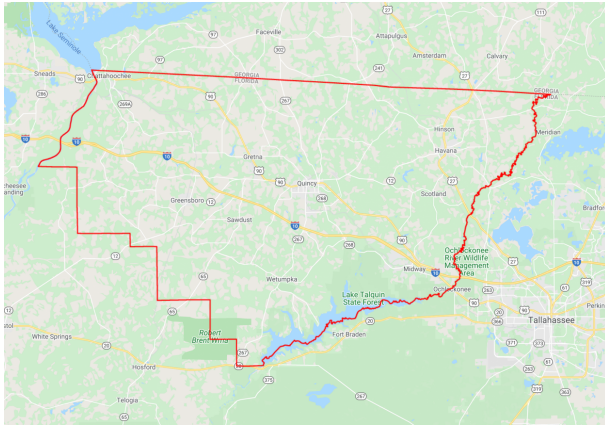
Prior Year Cost: 6,511

Future Year Cost: 0

Total Project Cost: 14,378

LRTP: Year 2050 RMP – Table 7.5 – P. 7-11

MIDWAY OPERATIONS CENTER ROOF REPAIRS
4499601 Non-SIS



Project Description: FIXED CAPITAL OUTLAY

Lead Agency: MANAGED BY FDOT

County: GADSDEN

Length: 0

Phase Group: BRDG/RDWAY/CONTRACT MAINT, MAINTENANCE - IND SUPP

From:

To:

Phase	Fund Code	2027	2028	2029	2030	2031	Total
MNT	D	0	5,000	0	2,500	0	7,500
MTX	DIOH	0	619	0	310	0	929
			5,619		2,810		8,429

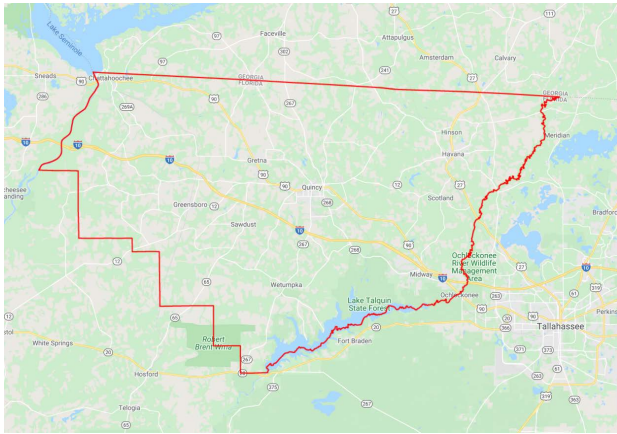
Prior Year Cost: 2,692

Future Year Cost: 0

Total Project Cost: 11,121

LRTP: Year 2050 RMP – Table 7.5 – P. 7-11

**SR 8 (I-10) GADSDEN COUNTY REST AREA TRUCK PARKING
4573971 SIS**



Project Description: REST AREA
Lead Agency: MANAGED BY FDOT
County: GADSDEN
Length: 0.637
Phase Group: PRELIMINARY ENGINEERING, PRELIM ENG - IND SUPP

From:
To:

Phase	Fund Code	2027	2028	2029	2030	2031	Total
PE	DI	0	0	1,300,000	0	0	1,300,000
PE	DIH	0	0	130,000	0	0	130,000
PEX	DIOH	0	0	114,543	0	0	114,543
				1,544,543			1,544,543

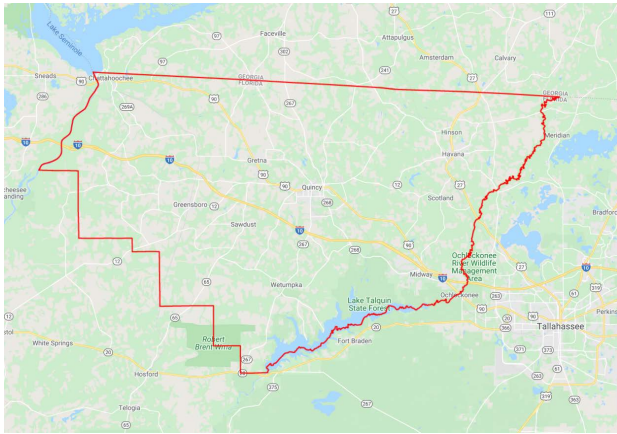
Prior Year Cost: 0

Future Year Cost: 0

Total Project Cost: 1,544,543

L RTP: Year 2050 RMP – Table 7.5 – P. 7-11

**SR 8 (I-10) GADSDEN COUNTY REST AREAS EB/WB CAPITAL IMPROVEMENTS
4458983 SIS**



Project Description: REST AREA
Lead Agency: MANAGED BY FDOT
County: GADSDEN
Length: 0.637

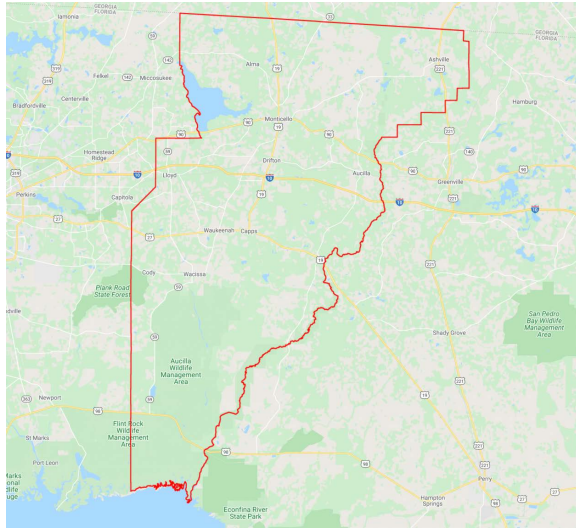
From:
To:

Phase Group: PRELIMINARY ENGINEERING, PRELIM ENG - IND SUPP, CONSTRUCTION, CONSTRUCTION - IND SUPP, CONST SUPPORT - IND SUPP

Prior Year Cost: 3,384,459
Future Year Cost: 0
Total Project Cost: 15,246,278
L RTP: Year 2050 RMP – Table 7.5 – P. 7-11

Phase	Fund Code	2027	2028	2029	2030	2031	Total
PE	DIH	0	14,042	0	0	0	14,042
PE	DRA	0	1,300,413	0	0	0	1,300,413
PEX	DIOH	0	98,792	0	0	0	98,792
CST	DIH	0	0	0	95,173	0	95,173
CST	DRA	0	0	0	10,016,671	0	10,016,671
COX	DIOH	0	0	0	280,280	0	280,280
CSX	DIOH	0	0	0	56,448	0	56,448
			1,413,247		10,448,572		11,861,819

SR 8 (I-10) JEFFERSON COUNTY REST AREA TRUCK PARKING - EAST REST AREA
4522302 SIS



Project Description: REST AREA
Lead Agency: MANAGED BY FDOT
County: JEFFERSON
Length: 0.471

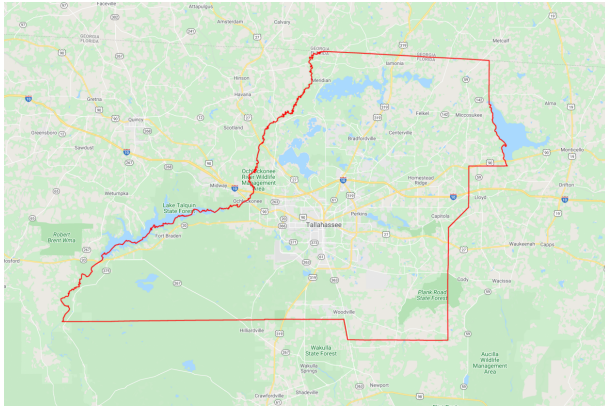
From:
To:

Phase Group: PRELIMINARY ENGINEERING, PRELIM ENG - IND SUPP, CONSTRUCTION, CONSTRUCTION - IND SUPP, CONST SUPPORT - IND SUPP

Prior Year Cost: 10,943,454
Future Year Cost: 0
Total Project Cost: 21,729,785
L RTP: Year 2050 RMP – Table 7.5 – P. 7-11

Phase	Fund Code	2027	2028	2029	2030	2031	Total
PE	DI	0	365,000	0	0	0	365,000
PE	DIH	0	1,000	0	0	0	1,000
PEX	DIOH	0	27,329	0	0	0	27,329
CST	DI	0	0	0	9,933,655	0	9,933,655
CST	DIH	0	0	0	121,993	0	121,993
COX	DIOH	0	0	0	277,968	0	277,968
CSX	DIOH	0	0	0	59,386	0	59,386
			393,329		10,393,002		10,786,331

**BLANCHE J JOHNSON BLDG - A/C UNIT REPLACEMENT
4512123 Non-SIS**



Project Description: FIXED CAPITAL OUTLAY

Lead Agency: MANAGED BY FDOT

County: LEON

Length: 0

Phase Group: MAINTENANCE - IND SUPP, BRDG/RDWY/CONTRACT MAINT

From:

To:

Phase	Fund Code	2027	2028	2029	2030	2031	Total
MTX	DIOH	1,857	0	0	0	0	1,857
MNT	D	15,000	0	0	0	0	15,000
		16,857					16,857

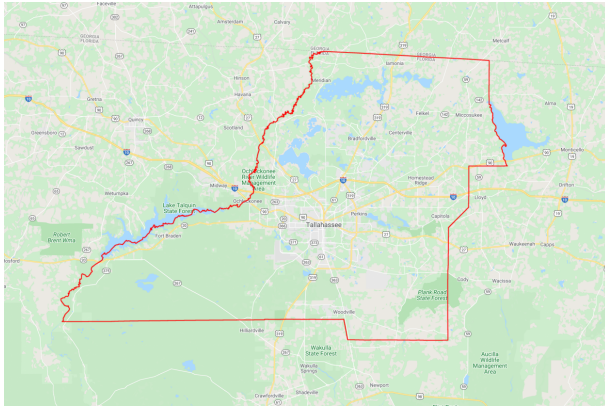
Prior Year Cost: 40,944

Future Year Cost: 0

Total Project Cost: 57,801

LRTP: Year 2050 RMP – Table 7.5 – P. 7-11

**BURNS BLDG - ADA RENOVATIONS - GROUP AND SINGLE USE RESTROOMS
4577541 Non-SIS**



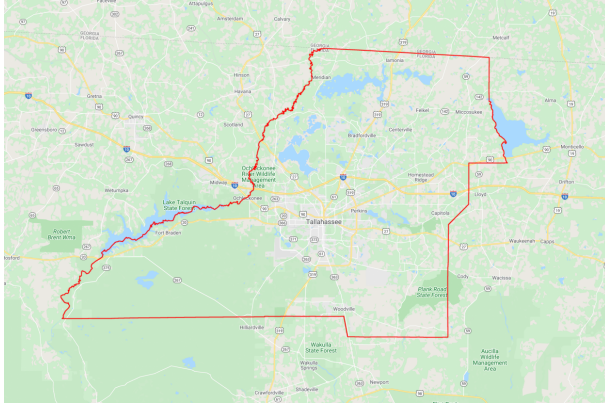
Project Description: FIXED CAPITAL OUTLAY
Lead Agency: MANAGED BY FDOT
County: LEON
Length: 0
Phase Group: CONSTRUCTION

From:
To:

Phase	Fund Code	2027	2028	2029	2030	2031	Total
CST	FCO	1,815,881	0	0	0	0	1,815,881
		1,815,881					1,815,881

Prior Year Cost: 0
Future Year Cost: 0
Total Project Cost: 1,815,881
LRTP: Year 2050 RMP – Table 7.5 – P. 7-11

**BURNS BLDG - BUILDING AUTOMATION UPGRADE
4520921 Non-SIS**



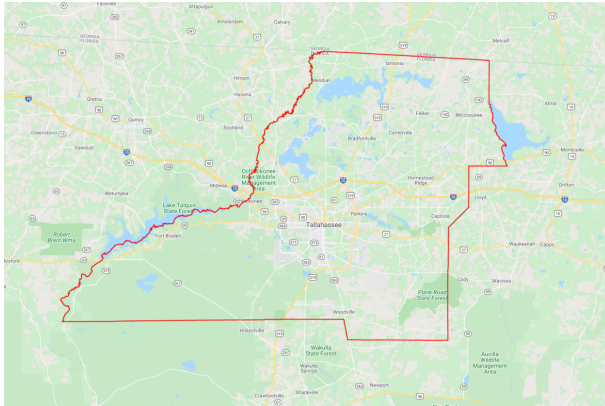
Project Description: FIXED CAPITAL OUTLAY
Lead Agency: MANAGED BY FDOT
County: LEON
Length: 0
Phase Group: CONSTRUCTION

From:
To:

Phase	Fund Code	2027	2028	2029	2030	2031	Total
CST	FCO	0	460,000	0	0	0	460,000
			460,000				460,000

Prior Year Cost: 0
Future Year Cost: 0
Total Project Cost: 460,000
LRTP: Year 2050 RMP – Table 7.5 – P. 7-11

BURNS BLDG - EXTERIOR WINDOW REPLACEMENT
4577551 Non-SIS



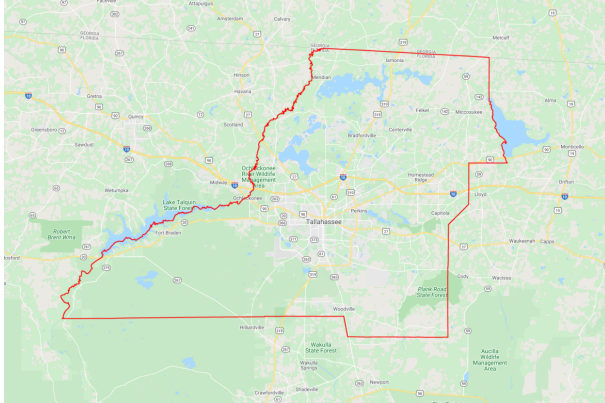
Project Description: FIXED CAPITAL OUTLAY
Lead Agency: MANAGED BY FDOT
County: LEON
Length: 0
Phase Group: CONSTRUCTION

From:
To:

Phase	Fund Code	2027	2028	2029	2030	2031	Total
CST	FCO	3,069,862	0	0	0	0	3,069,862
		3,069,862					3,069,862

Prior Year Cost: 0
Future Year Cost: 0
Total Project Cost: 3,069,862
LRTP: Year 2050 RMP – Table 7.5 – P. 7-11

BURNS BLDG - CENTRAL UTILITY BLDG. COOLING TOWER
4520931 Non-SIS



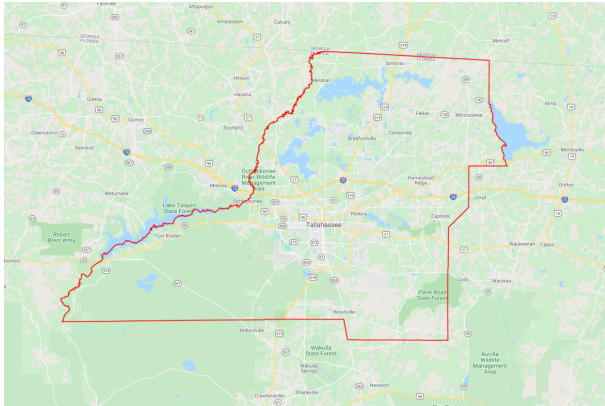
Project Description: FIXED CAPITAL OUTLAY
Lead Agency: MANAGED BY FDOT
County: LEON
Length: 0
Phase Group: CONSTRUCTION

From:
To:

Phase	Fund Code	2027	2028	2029	2030	2031	Total
CST	FCO	0	0	985,000	0	0	985,000
				985,000			985,000

Prior Year Cost: 0
Future Year Cost: 0
Total Project Cost: 985,000
LRTP: Year 2050 RMP – Table 7.5 – P. 7-11

BURNS BLDG - CO HEADQUARTERS - PARKING GARAGE STUDY
4502901 Non-SIS



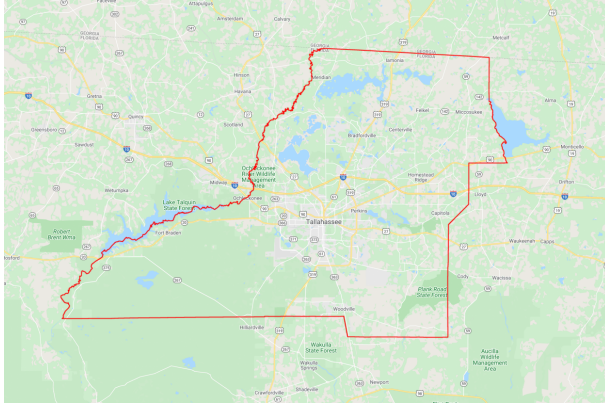
Project Description: FIXED CAPITAL OUTLAY
Lead Agency: MANAGED BY FDOT
County: LEON
Length: 0
Phase Group: CONSTRUCTION

From:
To:

Phase	Fund Code	2027	2028	2029	2030	2031	Total
CST	FCO	0	0	0	85,000	0	85,000
					85,000		85,000

Prior Year Cost: 0
Future Year Cost: 0
Total Project Cost: 85,000
LRTP: Year 2050 RMP – Table 7.5 – P. 7-11

**BURNS BLDG - KITCHEN DECOMMISSIONING AND SPACE RECONFIGURE/OPTIMIZATION
4541401 Non-SIS**



Project Description: FIXED CAPITAL OUTLAY
Lead Agency: MANAGED BY FDOT
County: LEON
Length: 0
Phase Group: CONSTRUCTION

From:
To:

Phase	Fund Code	2027	2028	2029	2030	2031	Total
CST	FCO	1,000,000	1,650,000	0	0	0	2,650,000
		1,000,000	1,650,000				2,650,000

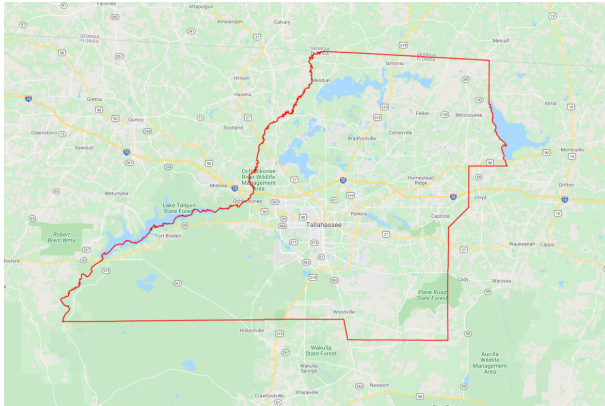
Prior Year Cost: 250,304

Future Year Cost: 0

Total Project Cost: 2,900,304

L RTP: Year 2050 RMP – Table 7.5 – P. 7-11

**BURNS BLDG - LED LIGHTING UPGRADES
4578011 Non-SIS**



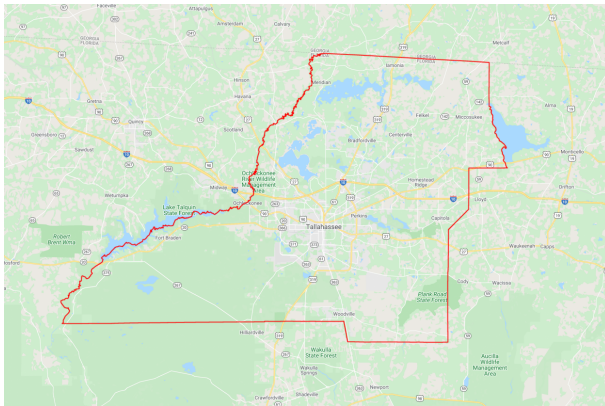
Project Description: FIXED CAPITAL OUTLAY
Lead Agency: MANAGED BY FDOT
County: LEON
Length: 0
Phase Group: CONSTRUCTION

From:
To:

Phase	Fund Code	2027	2028	2029	2030	2031	Total
CST	FCO	0	125,000	94,000	0	0	219,000
			125,000	94,000			219,000

Prior Year Cost: 0
Future Year Cost: 0
Total Project Cost: 219,000
LRTP: Year 2050 RMP – Table 7.5 – P. 7-11

**BURNS BLDG - WORKSTATION REDESIGN AND REPLACEMENT PROJECT
4520961 Non-SIS**



Project Description: FIXED CAPITAL OUTLAY
Lead Agency: MANAGED BY FDOT
County: LEON
Length: 0
Phase Group: CONSTRUCTION

From:
To:

Phase	Fund Code	2027	2028	2029	2030	2031	Total
CST	FCO	0	0	1,057,300	970,000	1,503,500	3,530,800
				1,057,300	970,000	1,503,500	3,530,800

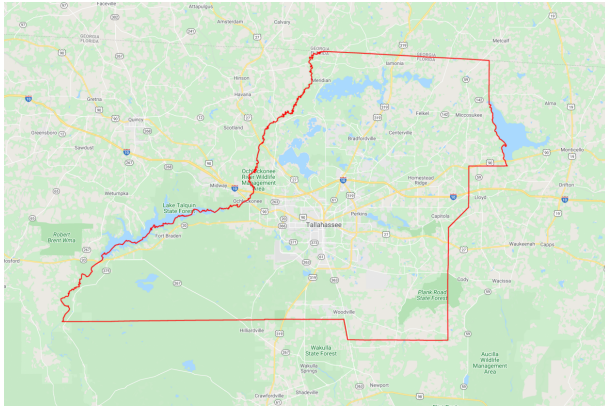
Prior Year Cost: 0

Future Year Cost: 0

Total Project Cost: 3,530,800

LRTP: Year 2050 RMP – Table 7.5 – P. 7-11

**FORMER FDOT CREDIT UNION BUILDING-ADA COMPLIANCE RENOVATION
4541651 Non-SIS**



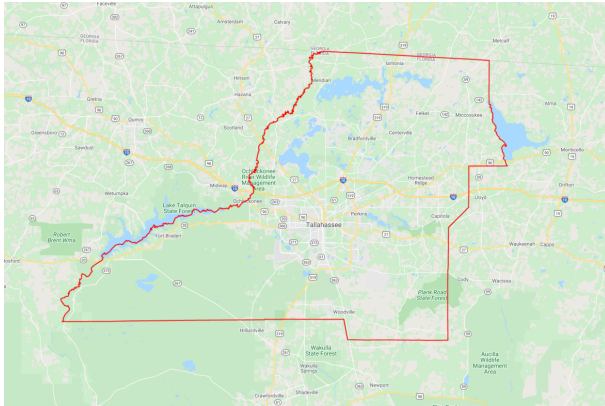
Project Description: FIXED CAPITAL OUTLAY
Lead Agency: MANAGED BY FDOT
County: LEON
Length: 0
Phase Group: CONSTRUCTION

From:
To:

Phase	Fund Code	2027	2028	2029	2030	2031	Total
CST	FCO	0	0	0	0	2,200,000	2,200,000
						2,200,000	2,200,000

Prior Year Cost: 332,777
Future Year Cost: 0
Total Project Cost: 2,532,777
LRTP: Year 2050 RMP – Table 7.5 – P. 7-11

**SPRINGHILL ADMIN BUILDING - SECURITY - CAMERA SYSTEM
4578031 Non-SIS**



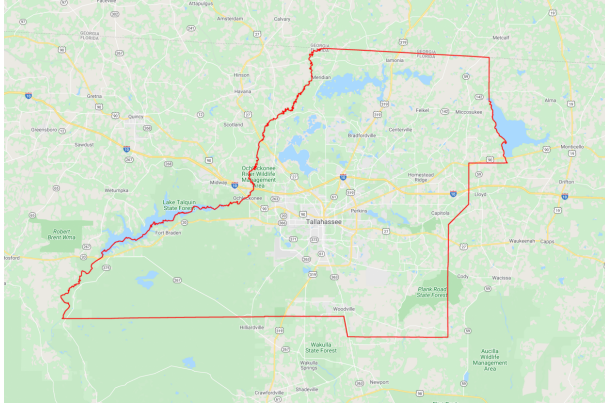
Project Description: FIXED CAPITAL OUTLAY
Lead Agency: MANAGED BY FDOT
County: LEON
Length: 0
Phase Group: CONSTRUCTION

From:
To:

Phase	Fund Code	2027	2028	2029	2030	2031	Total
CST	FCO	0	0	140,000	0	0	140,000
				140,000			140,000

Prior Year Cost: 0
Future Year Cost: 0
Total Project Cost: 140,000
L RTP: Year 2050 RMP – Table 7.5 – P. 7-11

**SPRINGHILL ADMIN BUILDING - ROOF REPLACEMENT
4578041 Non-SIS**



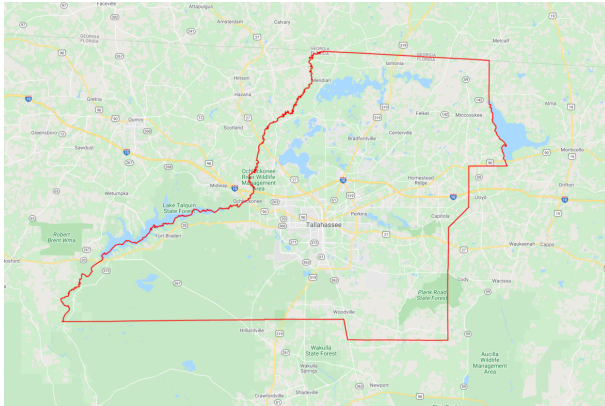
Project Description: FIXED CAPITAL OUTLAY
Lead Agency: MANAGED BY FDOT
County: LEON
Length: 0
Phase Group: CONSTRUCTION

From:
To:

Phase	Fund Code	2027	2028	2029	2030	2031	Total
CST	FCO	175,000	0	0	0	0	175,000
		175,000					175,000

Prior Year Cost: 0
Future Year Cost: 0
Total Project Cost: 175,000
LRTP: Year 2050 RMP – Table 7.5 – P. 7-11

SPRINGHILL ADMIN BUILDING - SECURITY - FENCING GATES
4578021 Non-SIS



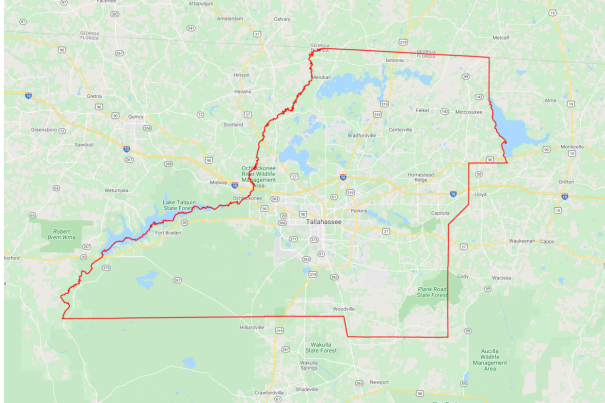
Project Description: FIXED CAPITAL OUTLAY
Lead Agency: MANAGED BY FDOT
County: LEON
Length: 0
Phase Group: CONSTRUCTION

From:
To:

Phase	Fund Code	2027	2028	2029	2030	2031	Total
CST	FCO	185,000	0	0	0	0	185,000
		185,000					185,000

Prior Year Cost: 0
Future Year Cost: 0
Total Project Cost: 185,000
LRTP: Year 2050 RMP – Table 7.5 – P. 7-11

**SPRINGHILL ADMIN BUILDING - SECURITY ASSESSMENT & STANDARDS - FDOT FACILITIES
4556431 Non-SIS**



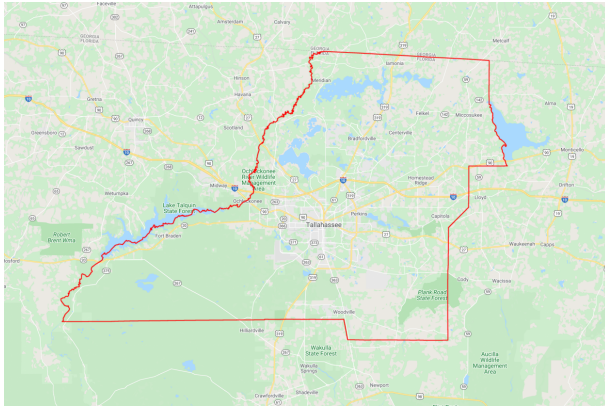
Project Description: FIXED CAPITAL OUTLAY
Lead Agency: MANAGED BY FDOT
County: LEON
Length: 0
Phase Group: CONSTRUCTION

From:
To:

Phase	Fund Code	2027	2028	2029	2030	2031	Total
CST	FCO	200,000	0	0	0	0	200,000
		200,000					200,000

Prior Year Cost: 100,000
Future Year Cost: 0
Total Project Cost: 300,000
L RTP: Year 2050 RMP – Table 7.5 – P. 7-11

**SPRINGHILL ADMIN BUILDING - SECURITY LANDSCAPE & HARDENING MASTER CAMPUS PLAN
4578071 Non-SIS**



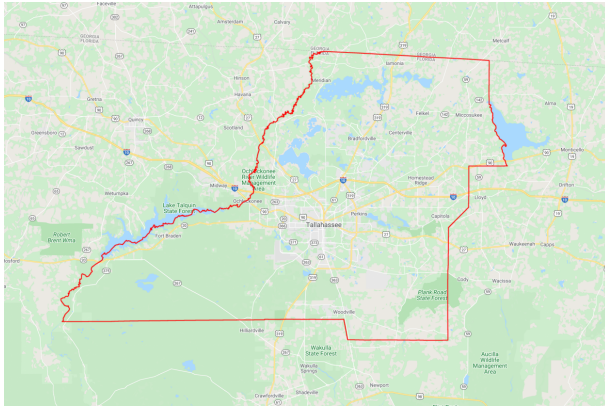
Project Description: FIXED CAPITAL OUTLAY
Lead Agency: MANAGED BY FDOT
County: LEON
Length: 0
Phase Group: CONSTRUCTION

From:
To:

Phase	Fund Code	2027	2028	2029	2030	2031	Total
CST	FCO	0	0	210,000	75,000	132,000	417,000
				210,000	75,000	132,000	417,000

Prior Year Cost: 0
Future Year Cost: 0
Total Project Cost: 417,000
L RTP: Year 2050 RMP – Table 7.5 – P. 7-11

**SPRINGHILL ADMIN BUILDING - SECURITY-HARDEN MAIN LOBBY RE-DESIGN AND RENOVATE
4578051 Non-SIS**



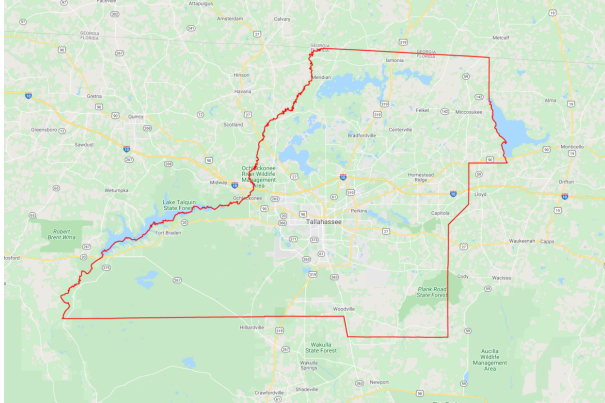
Project Description: FIXED CAPITAL OUTLAY
Lead Agency: MANAGED BY FDOT
County: LEON
Length: 0
Phase Group: CONSTRUCTION

From:
To:

Phase	Fund Code	2027	2028	2029	2030	2031	Total
CST	FCO	1,100,000	1,100,000	0	0	0	2,200,000
		1,100,000	1,100,000				2,200,000

Prior Year Cost: 0
Future Year Cost: 0
Total Project Cost: 2,200,000
LRTP: Year 2050 RMP – Table 7.5 – P. 7-11

**SPRINGHILL ROAD WELDING SHOP ROOF - CO
4482662 Non-SIS**



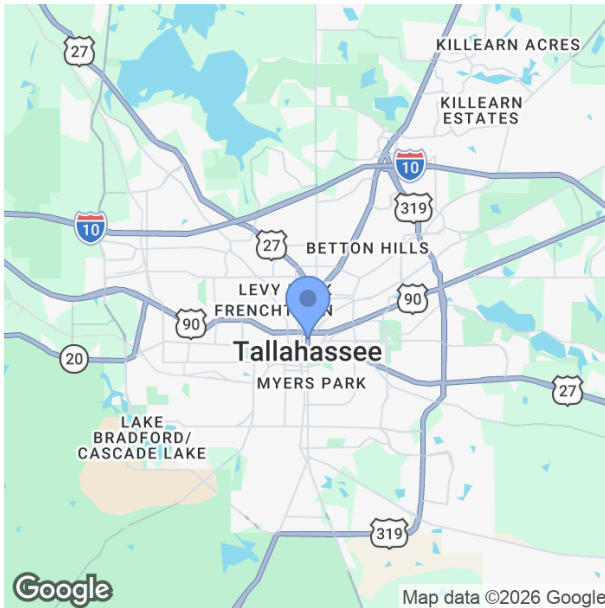
Project Description: FIXED CAPITAL OUTLAY
Lead Agency: MANAGED BY FDOT
County: LEON
Length: 0
Phase Group: CONSTRUCTION

From:
To:

Phase	Fund Code	2027	2028	2029	2030	2031	Total
CST	FCO	0	95,000	0	0	0	95,000
			95,000				95,000

Prior Year Cost: 0
Future Year Cost: 0
Total Project Cost: 95,000
LRTP: Year 2050 RMP – Table 7.5 – P. 7-11

**SR 61 (US 27) MONROE ST @ PARK AVE
4541701 Non-SIS**



Project Description: TRAFFIC SIGNALS

Lead Agency: MANAGED BY FDOT

County: LEON

Length: 0.1

Phase Group: CONSTRUCTION, CONSTRUCTION - IND SUPP, CONST SUPPORT - IND SUPP

From:

To:

Phase	Fund Code	2027	2028	2029	2030	2031	Total
CST	DIH	29,174	0	0	0	0	29,174
CST	DS	2,115,102	0	0	0	0	2,115,102
COX	DIOH	58,165	0	0	0	0	58,165
CSX	DIOH	14,202	0	0	0	0	14,202
		2,216,643					2,216,643

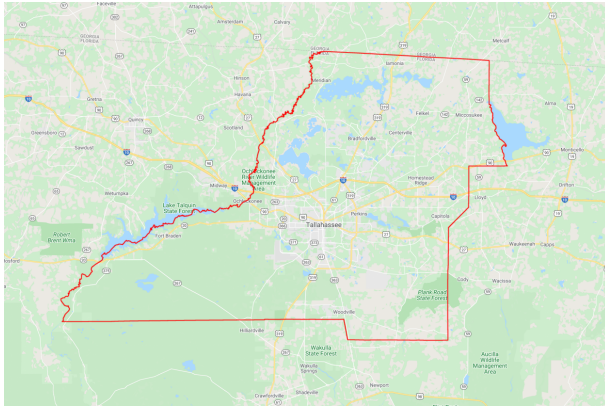
Prior Year Cost: 286,084

Future Year Cost: 0

Total Project Cost: 2,502,727

LRTP: Year 2050 RMP – Table 7.5 – P. 7-11

**SR 8 (I-10) LEON COUNTY REST AREA EB TRUCK PARKING
4523352 SIS**



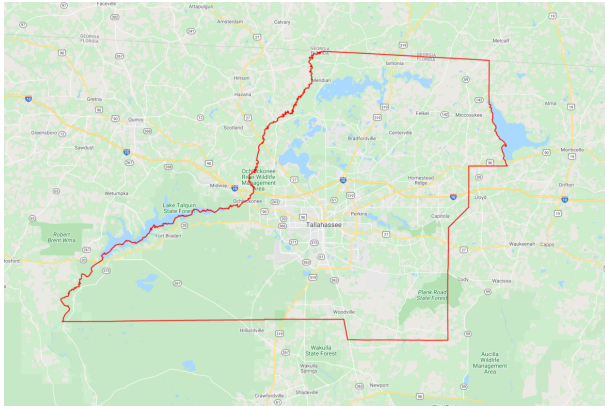
Project Description: REST AREA
Lead Agency: MANAGED BY FDOT
County: LEON
Length: 0.416
Phase Group: CONSTRUCTION, CONSTRUCTION - IND SUPP, CONST SUPPORT - IND SUPP

From:
To:

Phase	Fund Code	2027	2028	2029	2030	2031	Total
CST	DI	0	0	0	0	7,410,520	7,410,520
CST	DIH	0	0	0	0	79,398	79,398
COX	DIOH	0	0	0	0	211,067	211,067
CSX	DIOH	0	0	0	0	38,651	38,651
						7,739,636	7,739,636

Prior Year Cost: 0
Future Year Cost: 0
Total Project Cost: 10,002,246
LRTP: Year 2050 RMP – Table 7.5 – P. 7-11

**SR 8 (I-10) LEON COUNTY REST AREA TRUCK PARKING AVAILABILITY
4523351 SIS**



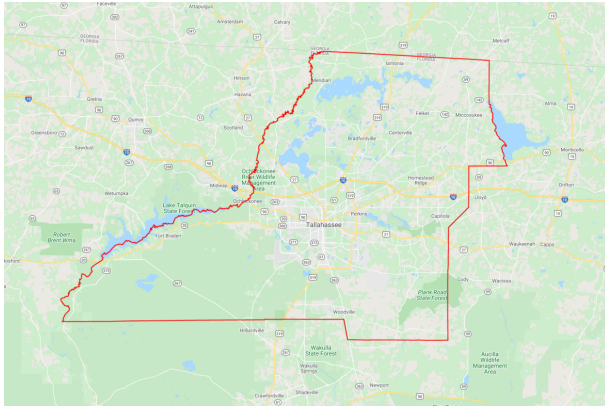
Project Description: REST AREA
Lead Agency: MANAGED BY FDOT
County: LEON
Length: 0.416
Phase Group: PRELIMINARY ENGINEERING, PRELIM ENG - IND SUPP

From:
To:

Phase	Fund Code	2027	2028	2029	2030	2031	Total
PE	DI	0	0	2,000,000	0	0	2,000,000
PE	DIH	0	0	100,000	0	0	100,000
PEX	DIOH	0	0	162,610	0	0	162,610
				2,262,610			2,262,610

Prior Year Cost: 0
Future Year Cost: 0
Total Project Cost: 10,002,246
L RTP: Year 2050 RMP – Table 7.5 – P. 7-11

**UPS AND LITHIUM ION BATTERY SET UP
4578061 Non-SIS**



Project Description: FIXED CAPITAL OUTLAY
Lead Agency: MANAGED BY FDOT
County: LEON
Length: 0
Phase Group: CONSTRUCTION

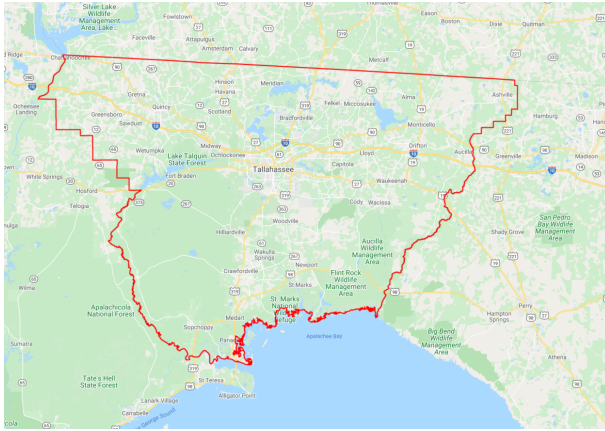
From:
To:

Phase	Fund Code	2027	2028	2029	2030	2031	Total
CST	FCO	0	150,000	0	0	0	150,000
			150,000				150,000

Prior Year Cost: 0
Future Year Cost: 0
Total Project Cost: 150,000
LRTP: Year 2050 RMP – Table 7.5 – P. 7-11

SECTION I - TRANSPORTATION PLANNING

**CAPITAL REGION TPA (TALLAHASSEE) FY 2026/2027-2027/2028 UPWP
4393236 Non-SIS**



Project Description: TRANSPORTATION PLANNING
Lead Agency: MANAGED BY FDOT
County: LEON
Length: 0
Phase Group: PLANNING, PLANNING - IND SUPP

From:
To:

Phase	Fund Code	2027	2028	2029	2030	2031	Total
PLN	ACPL	895,798	895,798	0	0	0	1,791,596
PLN	ACSU	1,000,000	0	0	0	0	1,000,000
PLX	DIOH	270,340	127,740	0	0	0	398,080
		2,166,138	1,023,538				3,189,676

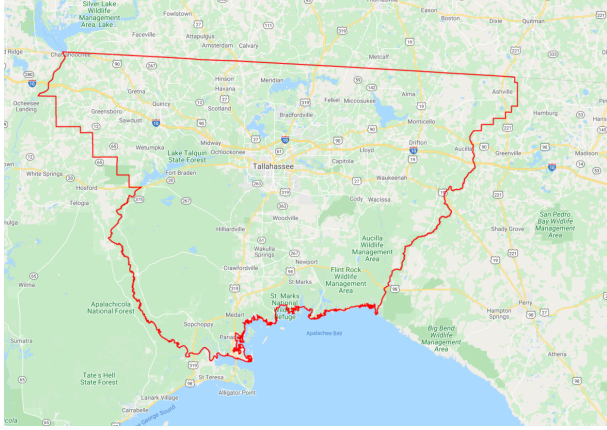
Prior Year Cost: 15,448,982

Future Year Cost: 0

Total Project Cost: 22,600,039

LRTP: Year 2050 RMP – Table 7.5 – P. 7-11

**CAPITAL REGION TPA (TALLAHASSEE) FY 2027/2028-2028/2029 UPWP
4393237 Non-SIS**



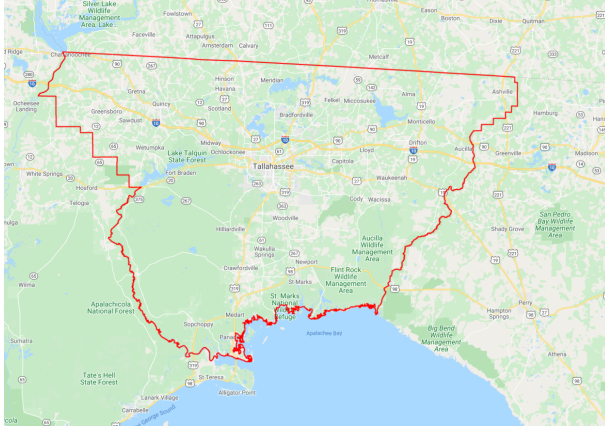
Project Description: TRANSPORTATION PLANNING
Lead Agency: MANAGED BY FDOT
County: LEON
Length: 0
Phase Group: PLANNING, PLANNING - IND SUPP

From:
To:

Phase	Fund Code	2027	2028	2029	2030	2031	Total
PLN	ACCM	0	0	400,000	0	0	400,000
PLN	ACPL	0	0	895,798	895,798	0	1,791,596
PLX	DIOH	0	0	184,780	127,740	0	312,520
				1,480,578	1,023,538		2,504,116

Prior Year Cost: 15,448,982
Future Year Cost: 0
Total Project Cost: 22,600,039
LRTP: Year 2050 RMP – Table 7.5 – P. 7-11

**CAPITAL REGION TPA (TALLAHASSEE) FY 2027/2028-2028/2029 UPWP
4393238 Non-SIS**



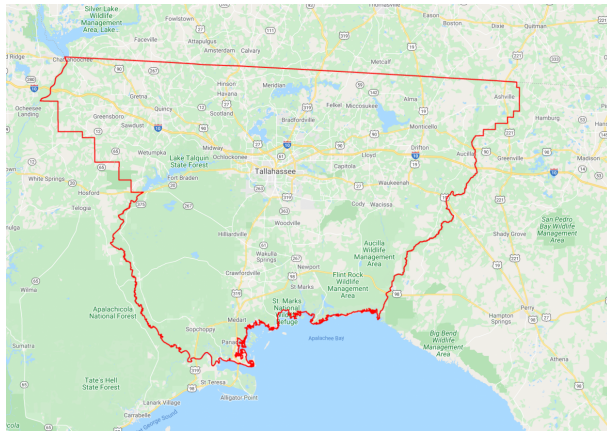
Project Description: TRANSPORTATION PLANNING
Lead Agency: MANAGED BY FDOT
County: LEON
Length: 0
Phase Group: PLANNING, PLANNING - IND SUPP

From:
To:

Phase	Fund Code	2027	2028	2029	2030	2031	Total
PLN	ACPL	0	0	0	0	895,798	895,798
PLX	DIOH	0	0	0	0	127,740	127,740
						1,023,538	1,023,538

Prior Year Cost: 15,448,982
Future Year Cost: 0
Total Project Cost: 22,600,039
LRTP: Year 2050 RMP – Table 7.5 – P. 7-11

**CRTPA CONTINGENCY BOX FOR CRTPA URBAN FUNDS
2197939 Non-SIS**



Project Description: FUNDING ACTION
Lead Agency: MANAGED BY FDOT
County: LEON
Length: 0
Phase Group: CONSTRUCTION

From:
To:

Phase	Fund Code	2027	2028	2029	2030	2031	Total
CST	ACSU	395,625	893,458	0	0	0	1,289,083
		395,625	893,458				1,289,083

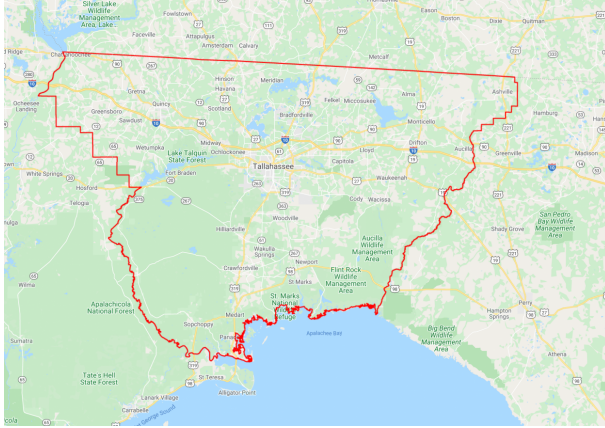
Prior Year Cost: 1,300,724

Future Year Cost: 0

Total Project Cost: 15,050,181

LRTP: Year 2050 RMP – Table 7.5 – P. 7-11

**CRTPA RESERVE BOX FOR FUTURE PROJECTS USING URBAN FUNDS
2197935 Non-SIS**



Project Description: FUNDING ACTION
Lead Agency: MANAGED BY FDOT
County: LEON
Length: 0
Phase Group: CONSTRUCTION

From:
To:

Phase	Fund Code	2027	2028	2029	2030	2031	Total
CST	ACSU	0	0	4,153,458	4,153,458	4,153,458	12,460,374
				4,153,458	4,153,458	4,153,458	12,460,374

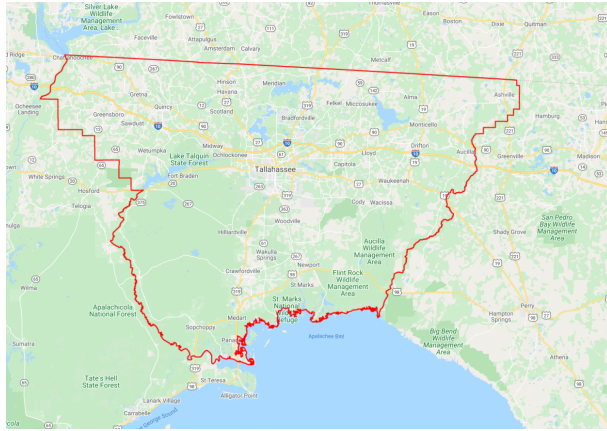
Prior Year Cost: 1,300,724

Future Year Cost: 0

Total Project Cost: 15,050,181

L RTP: Year 2050 RMP – Table 7.5 – P. 7-11

**MPO ADVISORY COMMITTEE STAFF FY 2026/2027-2027/2028 UPWP
4393396 Non-SIS**



Project Description: TRANSPORTATION PLANNING
Lead Agency: MANAGED BY FDOT
County: LEON
Length: 0
Phase Group: PLANNING, PLANNING - IND SUPP

From:
To:

Phase	Fund Code	2027	2028	2029	2030	2031	Total
PLN	ACPL	800,000	800,000	0	0	0	1,600,000
PLX	DIOH	96,650	96,650	0	0	0	193,300
		896,650	896,650				1,793,300

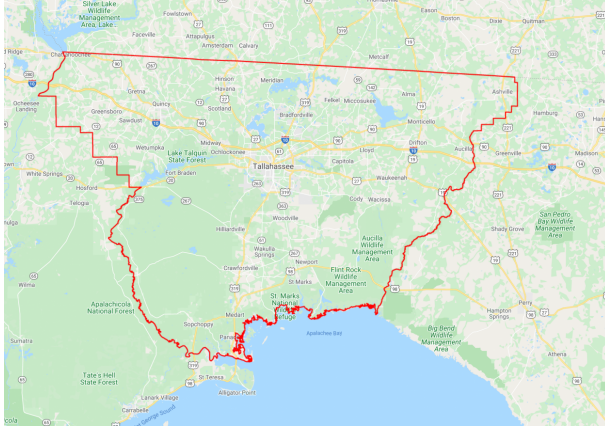
Prior Year Cost: 6,991,636

Future Year Cost: 0

Total Project Cost: 11,486,601

LRTP: Year 2050 RMP – Table 7.5 – P. 7-11

**MPO ADVISORY COMMITTEE STAFF FY 2028/2029-2029/2030 UPWP
4393397 Non-SIS**



Project Description: TRANSPORTATION PLANNING
Lead Agency: MANAGED BY FDOT
County: LEON
Length: 0
Phase Group: PLANNING, PLANNING - IND SUPP

From:
To:

Phase	Fund Code	2027	2028	2029	2030	2031	Total
PLN	ACPL	0	0	800,000	800,000	0	1,600,000
PLX	DIOH	0	0	96,650	96,650	0	193,300
				896,650	896,650		1,793,300

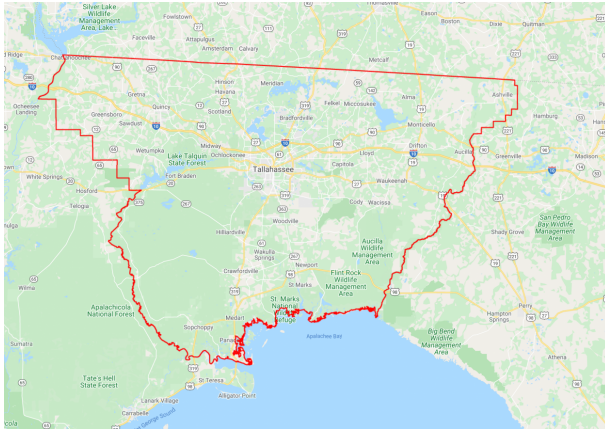
Prior Year Cost: 6,991,636

Future Year Cost: 0

Total Project Cost: 11,486,601

LRTP: Year 2050 RMP – Table 7.5 – P. 7-11

**MPO ADVISORY COMMITTEE STAFF FY 2028/2029-2029/2030 UPWP
4393398 Non-SIS**



Project Description: TRANSPORTATION PLANNING
Lead Agency: MANAGED BY FDOT
County: LEON
Length: 0
Phase Group: PLANNING, PLANNING - IND SUPP

From:
To:

Phase	Fund Code	2027	2028	2029	2030	2031	Total
PLN	ACPL	0	0	0	0	800,000	800,000
PLX	DIOH	0	0	0	0	96,650	96,650
						896,650	896,650

Prior Year Cost: 6,991,636

Future Year Cost: 0

Total Project Cost: 11,486,601

LRTP: Year 2050 RMP – Table 7.5 – P. 7-11

APPENDIX A

TIP Abbreviations, Acronyms, and Fund Codes

TIP Abbreviations/Acronyms & Definitions

BPIA	Blueprint Intergovernmental Agency –local agency that implements a portion of the Leon County penny sales tax funding for use on infrastructure and natural resource management in Tallahassee/Leon County.
BIL	Signed into law on November 15, 2021 the Infrastructure Investment and Jobs Act (IIJA) (Public Law 117-58, also known as the “Bipartisan Infrastructure Law”) provides the largest long-term investment in our infrastructure and economy in our Nation’s history. It provides \$550 billion over fiscal years 2022 through 2026 in new Federal investment in infrastructure, including in roads, bridges, and mass transit, water infrastructure, resilience, and broadband.
CMAC	Citizens Multimodal Advisory Committee – one of the two committees that advises the CRTPA Board and is comprised of individuals in the community.
CPGA	Consolidated Planning Grant Agreement
CRTPA	Capital Region Transportation Planning Agency – the regional transportation planning agency (or Metropolitan Planning Organization) for Florida’s capital region (Gadsden, Jefferson, Leon and Wakulla counties) responsible for coordinating regional transportation planning.
CTD	Florida Commission for the Transportation Disadvantaged, a state agency.
FAA	Federal Aviation Administration – the federal agency within the United States Department of Transportation with authority to regulate and oversee all civil aviation in the United States.
FAST Act	On December 4, 2015, President Obama signed the Fixing America’s Surface Transportation (FAST) Act (Pub. L. No. 114-94) into law—the first federal law in over a decade to provide long-term funding certainty for surface transportation infrastructure planning and investment. The FAST Act authorizes \$305 billion over fiscal years 2016 through 2020 for highway, highway and motor vehicle safety, public transportation, motor carrier safety, hazardous materials safety, rail, and research, technology, and statistics programs.
FDOT	Florida Department of Transportation – the state transportation agency responsible for transportation planning in Florida.
FHWA	Federal Highway Administration – the federal agency within the United States Department of Transportation that provides stewardship over the construction, maintenance and preservation of the Nation’s highways, bridges and tunnels.
FTA	Federal Transit Administration – the federal agency within the United States Department of Transportation that provides technical assistance to local public transit systems.
ITS	Intelligent Transportation Systems – related to transportation, ITS are techniques and methods for relieving congestion, improving road and transit safety, and increasing economic productivity.
PPL	Priority Project List(s) – the annually adopted CRTPA listing of project priorities providing funding guidance to the FDOT.

TIP Abbreviations/Acronyms & Definitions (Cont.)

RMP	Regional Mobility Plan – The CRTPA’s long range transportation plan that identifies needed transportation projects in the CRTPA region over a 20-year time period to address the region’s mobility.
SIS	Strategic Intermodal System – a transportation system in Florida that is comprised of facilities and services of statewide and interregional significance.
STIP	State Transportation Improvement Program - is a federally mandated document which must include a listing of projects planned with federal participation in the next four fiscal years.
SUNTrail	The Florida Shared-Use Nonmotorized (SUN) Trail Network -state program directing FDOT to make use of its expertise in efficiently providing transportation projects to develop a statewide system of paved non-motorized trails as a component of the Florida Greenways and Trails System (FGTS), which is planned by the Florida Department of Environmental Protection (FDEP).
TAC	Technical Advisory Committee – one of the two committees that advises the CRTPA Board and comprised of local and state planners and engineers with expertise in the area of transportation planning, engineering or management.
TATMS	Tallahassee Advanced Traffic Management System – the region’s traffic management center.
TD	Transportation Disadvantaged - Transportation disadvantaged are those who cannot obtain their own transportation due to a disability, age, or income.
TIP	Transportation Improvement Program – CRTPA document adopted annually that provides a prioritized listing of transportation projects within the CRTPA region over a five-year period that have received identified funding and is consistent with the agency’s long range transportation plan.
TPM	Transportation Performance Measures
TRIP	Transportation Regional Incentive Program – competitive FDOT program providing state funding for regionally significant projects.

Project Phase Information

The following provides information detailing the project phase abbreviations contained on the project pages within the TIP.

<u>Phase Group</u>	<u>Description</u>	<u>Phase Type</u>	<u>Description</u>
1	Planning (PLN)/Feasibility Study (FS)	1	In-House/Consultant
2	Project Development & Environment Study (PD&E)	2	Consultant/Contractor
3	Preliminary Engineering (PE)	3	Purchase
4	Right-of-Way (ROW)	4	Grant
5	Construction (CST)	5	Relocate
6	Construction Support (CEI)	6	Utility
7	Maintenance (MAINT)	7	Railroad
8	Operations (OPS)	8	Other Agency
9	Capital (CAP)	9	Indirect Support
A	Administration (ADMIN)	A	Contract Incentive
B	Research (RES)	B	Service Contract
C	Environmental (ENVIR)		

Work Program
Instructions
Appendix D
Codes

TIP Fund Code As Of:
3/27/2026

Code	Description	Fund Group	Fund Group Description
ACBR	ADVANCE CONSTRUCTION (BRT)	F22	NH -AC FUNDING
ACBZ	ADVANCE CONSTRUCTION (BRTZ)	F22	NH -AC FUNDING
ACCM	ADVANCE CONSTRUCTION (CM)	F32	O.F.A. - AC FUNDING
ACER	ADVANCE CONSTRUCTION (ER)	F32	O.F.A. - AC FUNDING
ACFP	AC FREIGHT PROG (NFP)	F22	NH -AC FUNDING
ACID	ADV CONSTRUCTION SAFETY (HSID)	F22	NH -AC FUNDING
ACLD	ADV CONSTRUCTION SAFETY (HSLD)	F22	NH -AC FUNDING
ACNP	ADVANCE CONSTRUCTION NHPP	F22	NH -AC FUNDING
ACNR	AC NAT HWY PERFORM RESURFACING	F22	NH -AC FUNDING
ACPL	ADVANCE CONSTRUCTION PLANNING	F32	O.F.A. - AC FUNDING
ACPR	AC - PROTECT GRANT PGM	F22	NH -AC FUNDING
ACSA	ADVANCE CONSTRUCTION (SA)	F32	O.F.A. - AC FUNDING
ACSL	ADVANCE CONSTRUCTION (SL)	F32	O.F.A. - AC FUNDING
ACSM	STBG AREA POP. W/ SK TO 49,999	F32	O.F.A. - AC FUNDING
ACSN	ADVANCE CONSTRUCTION (SN)	F32	O.F.A. - AC FUNDING
ACSS	ADVANCE CONSTRUCTION (SS,HSP)	F22	NH -AC FUNDING
ACSU	ADVANCE CONSTRUCTION (SU)	F32	O.F.A. - AC FUNDING
AG26	DEPT OF AGRICULTURE 2026 ASST	N11	100% STATE
ARDR	ARPA- SCETS MOTOR FUEL TAX	F49	100% FEDERAL NON-FHWA
ARHF	ARPA- SHS MOTOR FUEL TAX	F49	100% FEDERAL NON-FHWA
ARPI	ARPAINTEREST	N49	OTHER NON-FEDERAL FUNDS
ART	ARTERIAL HIGHWAYS PROGRAMS	N11	100% STATE
ARTW	ARTERIAL WIDENING PROGRAM	N11	100% STATE
BNBR	AMENDMENT 4 BONDS (BRIDGES)	N31	BONDS
BNDS	BOND - STATE	N31	BONDS
BNIR	INTRASTATE R/W & BRIDGE BONDS	N31	BONDS
BRAS	ANCILLARY STRUCTURES	N11	100% STATE
BRP	STATE BRIDGE REPLACEMENT	N11	100% STATE
BRRP	STATE BRIDGE REPAIR & REHAB	N11	100% STATE
BRRR	BRIDGE REPAIR RAILROADS	N11	100% STATE
BRTD	FED BRIDGE REPL--DISCRETIONARY	F33	O.F.A. - DEMO/EARMARK FUNDS
BRTZ	FED BRIDGE REPL - OFF SYSTEM	F21	NH - REGULAR FUNDING
CARB	CARBON REDUCTION GRANT PGM	F31	O.F.A. - REGULAR FUNDS
CARU	CARB FOR URB. AREA> THAN 200K	F31	O.F.A. - REGULAR FUNDS

CD22	CONGRESS GF EARMARKS HIP 2022	F43	100% FEDERAL DEMO/EARMARK
CD23	CONGRESS GF EARMARKS HIP 2023	F43	100% FEDERAL DEMO/EARMARK
CD24	CONGRESS GF EARMARKS HIP 2024	F43	100% FEDERAL DEMO/EARMARK
CD26	CONGRESS GF EARMARKS HIP 2026	F43	100% FEDERAL DEMO/EARMARK
CIGP	COUNTY INCENTIVE GRANT PROGRAM	N12	100% STATE - SINGLE AUDIT ACT
CM	CONGESTION MITIGATION - AQ	F31	O.F.A. - REGULAR FUNDS
D	UNRESTRICTED STATE PRIMARY	N11	100% STATE
DC	STATE PRIMARY PE CONSULTANTS	N11	100% STATE
DDR	DISTRICT DEDICATED REVENUE	N11	100% STATE
DEM	ENVIRONMENTAL MITIGATION	N11	100% STATE
DEO	DEPT OF COMMERCE	N49	OTHER NON-FEDERAL FUNDS
DER	EMERGENCY RELIEF - STATE FUNDS	N11	100% STATE
DFTA	FED PASS-THROUGH\$ FROM FTA	F49	100% FEDERAL NON-FHWA
DI	ST. - S/W INTER/INTRASTATE HWY	N11	100% STATE
DIFC	FINC DEBT SERVICE	N11	100% STATE
DIH	STATE IN-HOUSE PRODUCT SUPPORT	N11	100% STATE
DIOH	STATE 100% - INDIRECT/OVERHEAD	N11	100% STATE
DIS	STRATEGIC INTERMODAL SYSTEM	N11	100% STATE
DITS	STATEWIDE ITS - STATE 100%.	N11	100% STATE
DL	LOCAL FUNDS-PTO-BUDGETED	N44	LOCAL
DPTO	STATE- PTO	N11	100% STATE
DRA	REST AREAS - STATE 100%	N11	100% STATE
DS	STATE PRIMARY HIGHWAYS & PTO	N11	100% STATE
DSB0	UNALLOCATED TO FACILITY	N41	TOLL CAPITAL IMPROVEMENT
DSB1	SKYWAY	N41	TOLL CAPITAL IMPROVEMENT
DSB2	EVERGLADES PKY/ALLIGATOR ALLEY	N41	TOLL CAPITAL IMPROVEMENT
DSB3	PINELLAS BAYWAY	N41	TOLL CAPITAL IMPROVEMENT
DSB7	MID-BAY BRIDGE AUTHORITY	N41	TOLL CAPITAL IMPROVEMENT
DSBD	1-95 EXPRESS LANES	N41	TOLL CAPITAL IMPROVEMENT
DSBF	1-595	N41	TOLL CAPITAL IMPROVEMENT
DSBG	1-75 ML TOLL CAP IMPROVEMENT	N41	TOLL CAPITAL IMPROVEMENT
DSBH	1-4 ML TOLL CAP IMPROVEMENT	N41	TOLL CAPITAL IMPROVEMENT
DSBI	PALMETTO ML TOLL CAP IMPROVE	N41	TOLL CAPITAL IMPROVEMENT
DSBJ	1-295 EXPRESS LANES - CAPITAL	N41	TOLL CAPITAL IMPROVEMENT
DSBK	TAMPA BAY EXPRESS LANES	N41	TOLL CAPITAL IMPROVEMENT
DSBW	WEKIVA PARKWAY	N41	TOLL CAPITAL IMPROVEMENT
DSPC	SERVICE PATROL CONTRACT	N11	100% STATE
DU	STATE PRIMARY/FEDERAL REIMB	F49	100% FEDERAL NON-FHWA
DUCA	TRANSIT CARES/CRRSAACT	F49	100% FEDERAL NON-FHWA
DWS	WEIGH STATIONS - STATE 100%	N11	100% STATE
EB	EQUITY BONUS	F31	O.F.A. - REGULAR FUNDS
EM25	GAA EARMARKS FY 2025	N11	100% STATE
EM26	GAA EARMARKS FY 2026	N11	100% STATE
ER17	2017 EMERGENCY RELIEF EVENTS	F42	10 0% FEDERAL EMERGENCY FUNDS
ER22	2022 EMERGENCY RELIEF EVENTS	F42	10 0% FEDERAL EMERGENCY FUNDS
ER23	2023 EMERGENCY RELIEF EVENTS	F42	10 0% FEDERAL EMERGENCY FUNDS
ER24	2024 EMERGENCY RELIEF EVENTS	F42	10 0% FEDERAL EMERGENCY FUNDS
ER25	2025 EMERGENCY RELIEF EVENTS	F42	10 0% FEDERAL EMERGENCY FUNDS
F001	FEDERAL DISCRETIONARY - US19	F33	O.F.A. - DEMO/EARMARK FUNDS
FAA	FEDERAL AVIATION ADMIN	F49	100% FEDERAL NON-FHWA
FBD	FERRYBOAT DISCRETIONARY	F33	O.F.A. - DEMO/EARMARK FUNDS
FC5	OPEN GRADE FRICTION COURSE FC5	N11	100% STATE
FCO	PRIMARY/FIXED CAPITAL OUTLAY	N11	100% STATE
FEMA	FED EMERGENCY MGT AGENCY	F49	100% FEDERAL NON-FHWA
FHPP	FEDERAL HIGH PRIORITY PROJECTS	F33	O.F.A. - DEMO/EARMARK FUNDS
FINC	FINANCING CORP	N51	FINC - FINANCING CORP.
FLAP	FEDERAL LANDS ACCESS PROGRAM	F41	100% FEDERAL FUNDS
FRA	FEDERAL RAILROAD ADMINISTRATN	F49	100% FEDERAL NON-FHWA
FTA	FEDERAL TRANSIT ADMINISTRATION	F49	100% FEDERAL NON-FHWA
FTAT	FHWA TRANSFER TO FTA (NON-BUD)	F43	100% FEDERAL DEMO/EARMARK
GFBR	GEN FUND BRIDGE REPAIR/REPLACE	F21	NH - REGULAR FUNDING
GFBZ	GENERAL FUND BRIDGE OFF-SYSTEM	F31	O.F.A. - REGULAR FUNDS
GFEV	GEN. FUND EVEHICLE CHARG. PGM	F21	NH - REGULAR FUNDING
GFNP	NP FEDERAL RELIEF GENERAL FUND	F31	O.F.A. - REGULAR FUNDS
GFSa	GF STPBG ANY AREA	F31	O.F.A. - REGULAR FUNDS
GFSL	GF STPBG <200K<5K (SMALL URB)	F31	O.F.A. - REGULAR FUNDS
GFSU	GF STPBG >200 (URBAN)	F31	O.F.A. - REGULAR FUNDS
GMR	GROWTH MANAGEMENT FOR SIS	N11	100% STATE

GR23	GAA EARMARKS FY2023	N11	100% STATE
GR24	GAA EARMARKS FY2024	N11	100% STATE
GR25	GAA EARMARKS FY 2025	N11	100% STATE
GR26	GAA EARMARKS FY 2026	N11	100% STATE
GRD	D FUNDS-GENERAL REVENUE	N11	100% STATE
GRSC	GROWTH MANAGEMENT FOR SCOP	N11	100% STATE
GRTR	FY2024 SB106 TRAIL NETWORK	N11	100% STATE
HP	FEDERAL HIGHWAY PLANNING	F31	O.F.A. - REGULAR FUNDS
HPP	HIGH PRIORITY PROJECTS	F43	100% FEDERAL DEMO/EARMARK
HR	FEDERAL HIGHWAY RESEARCH	F31	O.F.A. - REGULAR FUNDS
HSP	SAFETY (HIWAY SAFETY PROGRAM)	F21	NH - REGULAR FUNDING
HSPT	SAFETY EDUCATIONAL-TRANSFERRED	F31	O.F.A. - REGULAR FUNDS
LF	LOCAL FUNDS	N44	LOCAL
LFB	LOCAL FUNDS BUDGET	N44	LOCAL
LFBN	LOCAL TO RESERVE BNDS BUDGET	N31	BONDS
LFD	"LF" FOR STTF UTILITY WORK	N11	100% STATE
LFF	LOCAL FUND - FOR MATCHING F/A	N44	LOCAL
LFI	LOCAL FUNDS INTEREST EARNED	N44	LOCAL
LFNE	LOCAL FUNDS NOT IN ESCROW	N44	LOCAL
LFP	LOCAL FUNDS FOR PARTICIPATING	N44	LOCAL
LFR	LOCAL FUNDS/REIMBURSABLE	N44	LOCAL
LFRF	LOCAL FUND REIMBURSABLE-FUTURE	N44	LOCAL
LFU	LOCAL FUNDS_ FOR UNFORSEEN WORK	N11	100% STATE
MFF	MOVING FLORIDA FOWARD	N11	100% STATE
NFP	NATIONAL FREIGHT PROGRAM	F21	NH - REGULAR FUNDING
NFPD	NAT FREIGHT PGM-DISCRETIONARY	F31	O.F.A. - REGULAR FUNDS
NHBR	NATIONAL HIGWAYS BRIDGES	F21	NH - REGULAR FUNDING
NHEX	NATIONAL PERFORM PROG. EXEMPT	F21	NH - REGULAR FUNDING
NHPF	NAT HWY PERF PGM-XFER FROM NFP	F21	NH - REGULAR FUNDING
NHPP	IM, BROG REPL, NATNL HWY-MAP21	F21	NH - REGULAR FUNDING
NHRE	NAT HWY PERFORM - RESURFACING	F21	NH - REGULAR FUNDING
NHTS	NATIONAL HWY TRAFFIC SAFETY	F49	100% FEDERAL NON-FHWA
NSTP	NEW STARTS TRANSIT PROGRAM	N11	100% STATE
NSWR	2015 SB2514A-NEW STARTS TRANST	N11	100% STATE
PKBD	TURNPIKE MASTER BOND FUND	N21	TURNPIKE CAPITAL IMPROVEMENT
PKED	2012 SB1998-TURNPIKE FEEDER RD	N11	100% STATE
PKLF	LOCAL SUPPORT FOR TURNPIKE	N45	LOCAL - TURNPIKE
PKM1	TURNPIKE TOLL MAINTENANCE	N21	TURNPIKE CAPITAL IMPROVEMENT
PKOH	TURNPIKE INDIRECT COSTS	N21	TURNPIKE CAPITAL IMPROVEMENT
PKYI	TURNPIKE IMPROVEMENT	N21	TU RNPIKE CAPITAL IMPROVEMENT
PKYO	TURNPIKE TOLL COLLECTION/OPER.	N22	TURNPIKE OPERATIONS
PKYR	TURNPIKE RENEWAL & REPLACEMENT	N21	TU RNPIKE CAPITAL IMPROVEMENT
PL	METRO PLAN (85% FA; 15% OTHER)	F41	100% FEDERAL FUNDS
PLH	PUBLIC LANDS HIGHWAY	F41	100% FEDERAL FUNDS
PLHD	PUBLIC LANDS HIGHWAY DISCR	F43	100% FEDERAL DEMO/EARMARK
POED	2012 SB1998-SEAPORT INVESTMENT	N11	100% STATE
PORB	PORT FUNDS RETURNED FROM BONDS	N11	100% STATE
PORT	SEAPORTS	N11	100% STATE
PROD	PROTECT DISC. GRANT PROGRAM	F43	100% FEDERAL DEMO/EARMARK
PROT	PROTECT GRANT PROGRAM	F21	NH - REGULAR FUNDING
RBRP	REIMBURSABLE BRP FUNDS	N11	100% STATE
RECT	RECREATIONAL TRAILS	F31	O.F.A. - REGULAR FUNDS
RED	REDISTR. OF FA (SEC 1102F)	F31	O.F.A. - REGULAR FUNDS
REPE	REPURPOSEDFEDERALEARMARKS	F43	100% FEDERAL DEMO/EARMARK
RHH	RAIL HIGHWAY X-INGS - HAZARD	F31	O.F.A. - REGULAR FUNDS
RHP	RAIL HIGHWAY X-INGS - PROT DEV	F31	O.F.A. - REGULAR FUNDS
ROWR	ROW LEASE REVENUES	N11	100% STATE
S117	STP EARMARKS - 2005	F43	100% FEDERAL DEMO/EARMARK
SA	STP, ANY AREA	F31	O.F.A. - REGULAR FUNDS
SABR	STP, BRIDGES	F21	NH - REGULAR FUNDING
SAFE	SECURE AIRPORTS FOR FL ECONOMY	N11	100% STATE
SCED	2012 SB1998-SMALL CO OUTREACH	N11	100% STATE
SCHR	SCOP - HURRICANES	N11	100% STATE
SCOP	SMALL COUNTY OUTREACH PROGRAM	N12	100% STATE - SINGLE AUDIT ACT
SCRA	SMALL COUNTY RESURFACING	N12	100% STATE - SINGLE AUDIT ACT
SCRC	SCOP FOR RURAL COMMUNITIES	N11	100% STATE
SCWR	2015 SB2514A-SMALL CO OUTREACH	N12	100% STATE - SINGLE AUDIT ACT
SE	STP, ENHANCEMENT	F31	O.F.A. - REGULAR FUNDS

SIB1	STATE INFRASTRUCTURE BANK	N48	OTHER SIB FUNDS
SIBF	FEDERAL FUNDED SIB	F49	100% FEDERAL NON-FHWA
SIWR	2015 SB2514A-STRATEGIC INT SYS	N11	100% STATE
SL	STP, AREAS <= 200K	F31	O.F.A. - REGULAR FUNDS
SM	STBG AREA POP. W/ 5K TO 49,999	F31	O.F.A. - REGULAR FUNDS
SN	STP, MANDATORY NON-URBAN <= 5K	F31	O.F.A. - REGULAR FUNDS
SPN	PROCEED FROM SPONSOR AGREEMENT	N11	100% STATE
SR2T	SAFE ROUTES - TRANSFER	F31	O.F.A. - REGULAR FUNDS
SROM	SUNRAIL REVENUES FOR O AND M	N49	OTHER NON-FEDERAL FUNDS
SS4A	SAFE STREETS FOR ALL	F43	100% FEDERAL DEMO/EARMARK
SSI	STATEWIDE SAFETY INITIATIVES	N11	100% STATE
SSM	FED SUPPORT SERVICES/MINORITY	F41	100% FEDERAL FUNDS
ST10	STP EARMARKS - 2010	F43	100% FEDERAL DEMO/EARMARK
STED	2012 SB1998-STRATEGIC ECON COR	N11	100% STATE
SU	STP, URBAN AREAS > 200K	F31	O.F.A. - REGULAR FUNDS
TALL	TRANSPORTATION ALTS- <200K	F31	O.F.A. - REGULAR FUNDS
TALM	TAP AREA POP. 5K TO 50,000	F31	O.F.A. - REGULAR FUNDS
TALN	TRANSPORTATION ALTS-< 5K	F31	O.F.A. - REGULAR FUNDS
TALT	TRANSPORTATION ALTS-ANY AREA	F31	O.F.A. - REGULAR FUNDS
TALU	TRANSPORTATION ALTS- >200K	F31	O.F.A. - REGULAR FUNDS
TCP	FUEL TAX COMPLIANCE PROJECT	F41	100% FEDERAL FUNDS
TD26	TD COMMISSION EARMARKS FY 2026	N11	100% STATE
TDDR	TRANS DISADV - DOR USE	N49	OTHER NON-FEDERAL FUNDS
TDED	TRANS DISADV TRUST FUND - \$10M	N49	OTHER NON-FEDERAL FUNDS
TDPD	TD PAYROLL REDIST D FUNDS	N11	100% STATE
TDTF	TRANS DISADV - TRUST FUND	N49	OTHER NON-FEDERAL FUNDS
TGR	TIGER/BUILD GRANT THROUGH FHWA	F43	100% FEDERAL DEMO/EARMARK
TIFI	TRANS INFRAST FIN & INNOV ACT	F49	100% FEDERAL NON-FHWA
TIGR	TIGER/BUILD HIGHWAY GRANT	F49	100% FEDERAL NON-FHWA
TLWR	2015 SB2514A-TRAIL NETWORK	N11	100% STATE
TM01	SUNSHINE SKYWAY	N43	TOLL MAINTENANCE
TM02	EVERGLADES PARKWAY	N43	TOLL MAINTENANCE
TM03	PINELLAS BAYWAY	N43	TOLL MAINTENANCE
TM06	TAMPA-HILLSBOROUGH EXPR. AUTH.	N43	TOLL MAINTENANCE
TM07	MID-BAY BRIDGE AUTHORITY	N43	TOLL MAINTENANCE
TM11	ORLANDO-ORANGE CO. EXPR. SYSTE	N43	TOLL MAINTENANCE
TMBD	1-95 EXPRESS LANES	N43	TOLL MAINTENANCE
TMBG	1-75 ML TOLL MAINTENANCE	N43	TOLL MAINTENANCE
TMBI	PALMETTO ML TOLL MAINTENANCE	N43	TOLL MAINTENANCE
TMBJ	1-295 EXPRESS LANES - MAINT	N43	TOLL MAINTENANCE
TMBK	TAMPA BAY EXPRESS LANES-MAINT	N43	TOLL MAINTENANCE
TMBW	WEKIVA PARKWAY TOLL MAINT	N43	TOLL MAINTENANCE
T001	SUNSHINE SKYWAY	N42	TOLL OPERATIONS
T002	EVERGLADES PARKWAY	N42	TOLL OPERATIONS
T003	PINELLAS BAYWAY	N42	TOLL OPERATIONS
T004	MIAMI-DADE EXPRESSWAY AUTH.	N42	TOLL OPERATIONS
T006	TAMPA-HILLSBOROUGH EXPR. AUTH.	N42	TOLL OPERATIONS
T007	MID-BAY BRIDGE AUTHORITY	N42	TOLL OPERATIONS
T011	ORLANDO-ORANGE CO. EXPR. SYST.	N42	TOLL OPERATIONS
TOBC	GARCON POINT BRIDGE	N42	TOLL OPERATIONS
TOBD	1-95 EXPRESS LANES	N42	TOLL OPERATIONS
TOBF	1-595	N42	TOLL OPERATIONS
TOBG	1-75 ML TOLL OPERATIONS	N42	TOLL OPERATIONS
TOBH	1-4 ML TOLL OPERATIONS	N42	TOLL OPERATIONS
TOBI	PALMETTO ML TOLL OPERATIONS	N42	TOLL OPERATIONS
TOBJ	1-295 EXPRESS LANES-OPERATING	N42	TOLL OPERATIONS
TOBK	TAMPA BAY EXP LANES OPERATING	N42	TOLL OPERATIONS
TOBW	WEKIVA PARKWAY TOLL OPERATIONS	N42	TOLL OPERATIONS
TRIP	TRANS REGIONAL INCENTIVE PROG M	N12	100% STATE - SINGLE AUDIT ACT
TRWR	2015 SB2514A-TRAN REG INCT PRG	N12	100% STATE - SINGLE AUDIT ACT
TSM	TRANSPORT SYSTEMS MANAGEMENT	F41	100% FEDERAL FUNDS
WCPP	WILDLIFE CROSSING PILOT PRGRM	F43	100% FEDERAL DEMO/EARMARK
WKOC	2012 SB1998-REPAYMNT OOC DEBT	N11	100% STATE

APPENDIX B

Status of Projects

Project Name/Limits	Project Description & Project Number	Current Status
Capital City to the Sea: Coastal Trail Projects <i>US 98 (approximately 24 miles)</i>	Construct multiuse trail on US 98 (Coastal Highway)	Completed from Surf Road to St. Marks Trail. The St. Marks Trail to Lighthouse Rd. construction was completed in 2024.
Orange Avenue (SR 371 and SR 373) <i>Capital Circle, SW to Monroe Street (SR 61)</i>	Widen to 4 lanes and multimodal enhancements Project No. 437902-1 (Leon County.)	Design is funded for two segments, starting in FY22 and ongoing through 2028. Seeking Right-of-Way funding.
Woodville Highway (SR 363) <i>Capital Circle, SE to Paul Russell Rd (2.1 miles)</i>	Widen roadway to 4 lanes and multimodal enhancements Project No. 424009-4 & 424009-5 (Leon County.)	Design is complete. Funding for right-of-way acquisition has been put on hold.
Crawfordville Road (US 319) <i>LL Wallace Rd to S of SR 61 Int. (1.7 miles)</i>	Widen and reconstruct roadway to 4 lanes Project Nos. 219881-4/219881-1 (Leon County.)	\$500,000 is programmed to complete ROW acquisition in FY27. Construction is funded in FY28 at a cost of \$16.2 million.
Crawfordville Road (US 319) <i>Wakulla Co. Line to LL Wallace Rd (2 miles)</i>	Widen and reconstruct roadway to 4 lanes from Project No. 219881-5 (Leon County.)	Right-of-way acquisition is programmed in FY27 at \$3.1 million.
Capital Circle, SW (SR 263, US 319) <i>Crawfordville Rd to Springhill Rd (2.3 miles)</i>	Construct 6 lane roadway and multimodal enhancements. Project No. 219749-2 (Leon County)	Right-of-way acquisition in FY25. Construction began in 2026 and will continue through 2030.
Capital Circle, SW (SR 263, US 319) <i>Springhill Rd to Orange Ave (3.4 miles)</i>	Construct 6 lane roadway and multimodal enhancements. Project No. 415782-9 (Leon County)	Project scheduled for completion in the Summer of 2026.
Crawfordville Road (US 319) <i>S of Ivan Road to Wakulla Arran Rd (1.9 miles)</i>	Widen roadway to 4 lanes from Project No. 415782-9 (Wakulla County.)	Design (PE) is funded in 2024 and is ongoing through November of 2025.
Thomasville Road (SR 61) Multi Use Path <i>Betton Rd to Metropolitan Blvd (2.4 miles)</i>	Construct shared use path. Project No. 448868-1 (Leon County.)	Design completed in 2024. Seeking Construction funding.

Bloxham Cutoff Road (SR 267) Shared Use Trail <i>Wakulla Springs State Park to St. Marks Trail</i> <i>(4.8 miles)</i>	Construct shared use path. Project No. 410172-2 (Wakulla County)	Design is underway with additional funding in FY 25. Construction funded in FY 31 for \$9.7 million.
SS4A N Monroe Street Safety Improvements	The N. Monroe Plan Phase II Safety Analysis focused on the positioning and specific crossing improvements. Leon County awarded a SS4A implementation grant application to fund corridor improvements in June 2025. Project No. 458076-1	Leon County is in the process of executing the grant agreement for \$16.8 M with FHWA. BPIA will provide \$4.2 M match. Construction to begin in 2026.
SS4A W Tennessee Street Safety Study	The CRTPA was awarded a federal SS4A Planning and Demonstration Grant was awarded to fund a comprehensive safety study of a 6-mile segment of West Tennessee Street, from Aeon Church Road to Monroe Street. Project No. 458097-1	The CRTPA is in the process of executing the grant agreement for \$600,000 with FHWA. The FDOT will provide \$150,00 in matching funds. The study will be initiated in 2026.
North Monroe Street Sidewalk John Knox Rd to Lakeshore Dr (.9 miles)	Sidewalk on the west side of Monroe Street. Project No. 445053-1 (Leon County)	Right-of-way acquisition is funded in FYs 24 & 26. Construction is underway.
US 90/SR 10 Shared Use Trail Quincy to Jackson County Line (20.63 miles)	Construct shared use path. Project No. 455418-1 (Gadsden County)	Feasibility Study is funded in FY 25 through the SUN Trails.
Tallahassee to Havana Trail Old Bainbridge Road/CR 153 to Leon County Line (5.4 miles)	Construct shared use path. Project No. 455420-1 (Leon County)	Project Development and Environment Study in FY 25. Funded through the SUN Trails project.
Tallahassee to Havana Trail Old Bainbridge Road Gadsden County Line to Salem Road/CR 159 (4 miles)	Construct shared use path. Project No. 455411-1 (Gadsden County)	Design is funded in FY 25 through the SUN Trails project.

US 90/SR10 Shared Use Trail Edenfield Road to Jefferson County Line (14.3 miles)	Construct shared use path. Project Nos. 4451044-3; 4; & 5 (Leon County.)	Feasibility Study complete. PD&E funded in FY 25 and Design is funded as three segments in FY 29 through SUN Trails.
---	--	--

APPENDIX C
TRANSPORTATION
DISADVANTAGED
PROGRAM SUMMARY
LISTED BY CRTPA COUNTY

County: Gadsden
 CTC: Big Bend Transit, Inc.
 Contact: Shawn Mitchell
 Post Office Box 1721
 Tallahassee, FL 32302
 850-574-6266

Email: smitchell@bigbendtransit.org

Demographics

Number

Florida Commission for the

Total County Population 0
 Unduplicated Head Count 375



Transportation Disadvantaged

Trips By Type of Service	2023	2024	2025	Vehicle Data	2023	2024	2025
Fixed Route (FR)	0	0	0	Vehicle Miles	804,396	800,480	748,449
Deviated FR	41,521	40,399	30,864	Roadcalls	12	9	7
Complementary ADA	0	0	0	Accidents	0	0	0
Paratransit	30,696	26,193	28,191	Vehicles	25	28	21
TNC	0	0	0	Drivers	14	20	21
Taxi	0	0	0				
School Board (School Bus)	0	0	0				
Volunteers	0	0	0				
TOTAL TRIPS	72,217	66,592	59,055				

Passenger Trips By Trip Purpose	2023	2024	2025
Medical	9,292	5,523	4,990
Employment	35,596	31,696	30,602
Ed/Train/DayCare	11,908	10,114	9,500
Nutritional	113	56	58
Life-Sustaining/Other	15,308	19,203	13,905
TOTAL TRIPS	72,217	66,592	59,055

Financial and General Data	2023	2024	2025
Expenses	\$1,912,632	\$1,870,930	\$1,506,777
Revenues	\$1,906,128	\$1,282,045	\$1,506,777
Commendations	0	3	0
Complaints	0	0	0
Passenger No-Shows	2,020	1,411	1,045
Unmet Trip Requests	3	0	0

Passenger Trips By Revenue Source	2023	2024	2025
CTD	15,707	14,572	9,116
AHCA	4,373	2,820	1,316
APD	2,034	2,680	2,393
DOEA	0	0	0
DOE	395	124	98
Other	49,708	46,396	46,132
TOTAL TRIPS	72,217	66,592	59,055

Performance Measures	2023	2024	2025
Accidents per 100,000 Miles	0	0	0
Miles between Roadcalls	67,033	88,942	106,921
Avg. Trips per Passenger	36.85	32.28	157.48
Cost per Trip	\$26.48	\$28.10	\$25.51
Cost per Paratransit Trip	\$26.48	\$28.10	\$25.51
Cost per Total Mile	\$2.38	\$2.34	\$2.01
Cost per Paratransit Mile	\$2.38	\$2.34	\$2.01

Trips by Provider Type	2023	2024	2025
CTC	72,217	66,592	59,055
Transportation Operator	0	0	0
Coordination Contractor	0	0	0
TOTAL TRIPS	72,217	66,592	59,055

County: Jefferson
 CTC: Big Bend Transit, Inc.
 Contact: Shawn Mitchell
 Post Office Box 1721
 Tallahassee, FL 32302
 850-574-6266
 Email: smitchell@bigbendtransit.org

Demographics

Number

Total County Population	0
Unduplicated Head Count	181



Trips By Type of Service	2023	2024	2025
Fixed Route (FR)	0	0	0
Deviated FR	226	3,978	5,262
Complementary ADA	0	0	0
Paratransit	16,481	17,164	13,920
TNC	0	0	0
Taxi	0	0	0
School Board (School Bus)	0	0	0
Volunteers	0	0	0
TOTAL TRIPS	16,707	21,142	19,182

Passenger Trips By Trip Purpose	2023	2024	2025
Medical	4,695	4,033	2,790
Employment	2,660	2,546	1,383
Ed/Train/DayCare	512	360	0
Nutritional	3,950	3,416	193
Life-Sustaining/Other	4,890	10,787	14,816
TOTAL TRIPS	16,707	21,142	19,182

Passenger Trips By Revenue Source	2023	2024	2025
CTD	11,113	10,876	8,163
AHCA	1,379	796	761
APD	1,700	1,617	1,323
DOEA	0	0	0
DOE	0	0	0
Other	2,515	7,853	8,935
TOTAL TRIPS	16,707	21,142	19,182

Trips by Provider Type	2023	2024	2025
CTC	16,707	21,142	19,182
Transportation Operator	0	0	0
Coordination Contractor	0	0	0
TOTAL TRIPS	16,707	21,142	19,182

Vehicle Data	2023	2024	2025
Vehicle Miles	304,579	340,664	385,944
Roadcalls	4	6	0
Accidents	0	0	0
Vehicles	12	12	10
Drivers	7	11	10

Financial and General Data	2023	2024	2025
Expenses	\$882,126	\$877,072	\$701,437
Revenues	\$1,048,070	\$824,462	\$701,437
Commendations	2	2	0
Complaints	1	0	3
Passenger No-Shows	271	232	2,170
Unmet Trip Requests	2	0	0

Performance Measures	2023	2024	2025
Accidents per 100,000 Miles	0	0	0
Miles between Roadcalls	76,145	56,777	0
Avg. Trips per Passenger	64.01	55.93	105.98
Cost per Trip	\$52.80	\$41.48	\$36.57
Cost per Paratransit Trip	\$52.80	\$41.48	\$36.57
Cost per Total Mile	\$2.90	\$2.57	\$1.82
Cost per Paratransit Mile	\$2.90	\$2.57	\$1.82

County: Leon
 CTC: StarMetro - City of Tallahassee
 Contact: Jorge J. Puente
 555 South Appleyard Drive
 Tallahassee, FL 32304
 850-891-5412
 Email: Jorge.Puente@TalGov.com

Demographics	Number
Total County Population	0
Unduplicated Head Count	1,093



Trips By Type of Service	2023	2024	2025	Vehicle Data	2023	2024	2025
Fixed Route (FR)	5,232	5,244	5,712	Vehicle Miles	905,991	905,357	797,342
Deviated FR	9,069	4,511	1,908	Roadcalls	313	78	55
Complementary ADA	43,648	36,857	28,480	Accidents	3	7	4
Paratransit	22,629	25,121	22,300	Vehicles	134	103	85
TNC	0	3,125	5,694	Drivers	125	121	83
Taxi	40,418	45,921	48,007				
School Board (School Bus)	0	0	0				
Volunteers	0	0	0				
TOTAL TRIPS	120,996	120,779	112,101				

Passenger Trips By Trip Purpose	2023	2024	2025
Medical	28,071	23,499	26,568
Employment	32,067	36,363	46,298
Ed/Train/DayCare	19,871	18,433	16,255
Nutritional	492	887	1,121
Life-Sustaining/Other	40,495	41,597	21,859
TOTAL TRIPS	120,996	120,779	112,101

Financial and General Data	2023	2024	2025
Expenses	\$2,556,973	\$2,323,072	\$2,488,980
Revenues	\$2,556,973	\$2,323,072	\$2,488,980
Commendations	7	1	0
Complaints	289	140	183
Passenger No-Shows	3,666	4,029	3,300
Unmet Trip Requests	0	0	0

Passenger Trips By Revenue Source	2023	2024	2025
CTD	29,213	35,011	27,663
AHCA	0	0	0
APD	6,996	0	0
DOEA	0	0	0
DOE	0	0	0
Other	84,787	85,768	84,438
TOTAL TRIPS	120,996	120,779	112,101

Performance Measures	2023	2024	2025
Accidents per 100,000 Miles	0.33	0.77	0.50
Miles between Roadcalls	2,895	11,607	14,497
Avg. Trips per Passenger	99.42	102.36	102.56
Cost per Trip	\$21.13	\$19.23	\$22.20
Cost per Paratransit Trip	\$25.88	\$24.83	\$31.83
Cost per Total Mile	\$2.82	\$2.57	\$3.12
Cost per Paratransit Mile	\$3.01	\$2.73	\$3.58

Trips by Provider Type	2023	2024	2025
CTC	44,205	40,686	39,932
Transportation Operator	76,791	80,093	72,169
Coordination Contractor	0	0	0
TOTAL TRIPS	120,996	120,779	112,101

County: Wakulla
 CTC: Wakulla Senior Citizens Council, Inc.
 Contact: Lara Edwards
 33 Michael Drive
 Crawfordville, FL 32327
 850-926-7145

Email: l.edwards@wakullaseniortcitizens.com

Demographics

Total County Population

Number

0

Unduplicated Head Count

353



Trips By Type of Service	2023	2024	2025	Vehicle Data	2023	2024	2025
Fixed Route (FR)	0	0	0	Vehicle Miles	334,749	265,259	248,869
Deviated FR	0	0	0	Roadcalls	0	0	0
Complementary ADA	0	0	0	Accidents	0	0	0
Paratransit	13,618	15,449	9,647	Vehicles	10	10	9
TNC	5,177	0	9,882	Drivers	8	9	10
Taxi	0	0	0				
School Board (School Bus)	0	0	0				
Volunteers	0	0	0				
TOTAL TRIPS	18,795	15,449	19,529				
Passenger Trips By Trip Purpose				Financial and General Data			
Medical	5,332	4,795	4,472	Expenses	\$752,880	\$880,150	\$1,083,078
Employment	6,006	2,123	2,821	Revenues	\$668,755	\$917,696	\$1,009,303
Ed/Train/DayCare	1,218	832	1,440	Commendations	0	0	1
Nutritional	5,717	5,920	7,881	Complaints	0	0	3
Life-Sustaining/Other	522	1,779	2,915	Passenger No-Shows	50	140	311
TOTAL TRIPS	18,795	15,449	19,529	Unmet Trip Requests	0	0	0
Passenger Trips By Revenue Source				Performance Measures			
CTD	12,502	7,678	9,882	Accidents per 100,000 Miles	0	0	0
AHCA	1,114	1,216	1,130	Miles between Roadcalls	0	0	0
APD	0	0	0	Avg. Trips per Passenger	57.83	42.68	55.32
DOEA	0	0	0	Cost per Trip	\$40.06	\$56.97	\$55.46
DOE	57	8	0	Cost per Paratransit Trip	\$42.73	\$56.97	\$61.03
Other	5,122	6,547	8,517	Cost per Total Mile	\$2.25	\$3.32	\$4.35
TOTAL TRIPS	18,795	15,449	19,529	Cost per Paratransit Mile	\$2.01	\$3.32	\$3.79
Trips by Provider Type							
CTC	13,618	15,449	9,647				
Transportation Operator	5,177	0	9,882				
Coordination Contractor	0	0	0				
TOTAL TRIPS	18,795	15,449	19,529				

APPENDIX D

LIST OF FHWA AND FTA OBLIGATED PROJECTS

This section includes the projects obligated in Federal Fiscal Year 2025, ending 9/30/2026.

In October 2026 this section will be updated to include the projects obligated in Federal Fiscal Year 2026.

FLORIDA DEPARTMENT OF TRANSPORTATION
OFFICE OF WORK PROGRAM
ANNUAL OBLIGATIONS REPORT
=====

CAPITAL REGION TPA

HIGHWAYS
=====

ITEM NUMBER:413425 2 PROJECT DESCRIPTION:SR 10 (US 90) FROM W OF 4 LANE TO DUVAL STREET *NON-SIS*
DISTRICT:03 COUNTY:GADSDEN
ROADWAY ID:50010000 PROJECT LENGTH: 5.084MI TYPE OF WORK:RESURFACING
LANES EXIST/IMPROVED/ADDED: 4/ 4/ 0

FUND CODE	2025
PHASE: CONSTRUCTION / RESPONSIBLE AGENCY: MANAGED BY FDOT	
HSP	944,034
NHRE	7,886,058
TOTAL 413425 2	8,830,092
TOTAL 413425 2	8,830,092

ITEM NUMBER:439383 1 PROJECT DESCRIPTION:CR 268 HIGH BRIDGE RD OVER LITTLE RIVER BRIDGE NO. 500045 *NON-SIS*
DISTRICT:03 COUNTY:GADSDEN
ROADWAY ID:50620000 PROJECT LENGTH: .402MI TYPE OF WORK:BRIDGE REPLACEMENT
LANES EXIST/IMPROVED/ADDED: 2/ 2/ 0

FUND CODE	2025
PHASE: PRELIMINARY ENGINEERING / RESPONSIBLE AGENCY: MANAGED BY FDOT	
BRTZ	1,153
PHASE: RIGHT OF WAY / RESPONSIBLE AGENCY: MANAGED BY FDOT	
GFBZ	153,100
TOTAL 439383 1	154,253
TOTAL 439383 1	154,253

ITEM NUMBER:440385 1 PROJECT DESCRIPTION:RALPH STRONG RD FROM CROSSROADS SCH ENTRANCE TO SR 10 (US 90) *NON-SIS*
DISTRICT:03 COUNTY:GADSDEN
ROADWAY ID:50531000 PROJECT LENGTH: .863MI TYPE OF WORK:SIDEWALK
LANES EXIST/IMPROVED/ADDED: 2/ 2/ 0

FUND CODE	2025
PHASE: CONSTRUCTION / RESPONSIBLE AGENCY: MANAGED BY FDOT	
SR2T	-3,801
PHASE: CONSTRUCTION / RESPONSIBLE AGENCY: MANAGED BY GADSDEN COUNTY BOCC	
SR2T	-4,882
TOTAL 440385 1	-8,683
TOTAL 440385 1	-8,683

ITEM NUMBER:440649 1 PROJECT DESCRIPTION:CR 153 IRON BRIDGE RD FROM OCHLOCKONEE RIVER TO CR 157 *NON-SIS*
DISTRICT:03 COUNTY:GADSDEN
ROADWAY ID:50509000 PROJECT LENGTH: .767MI TYPE OF WORK:GUARDRAIL
LANES EXIST/IMPROVED/ADDED: 2/ 0/ 0

FUND CODE	2025
PHASE: CONSTRUCTION / RESPONSIBLE AGENCY: MANAGED BY FDOT	
HSP	-4,383
PHASE: CONSTRUCTION / RESPONSIBLE AGENCY: MANAGED BY GADSDEN COUNTY BOARD OF COMMISS	
HSP	11,520
TOTAL 440649 1	7,137
TOTAL 440649 1	7,137

FLORIDA DEPARTMENT OF TRANSPORTATION
OFFICE OF WORK PROGRAM
ANNUAL OBLIGATIONS REPORT
=====

CAPITAL REGION TPA

HIGHWAYS
=====

ITEM NUMBER:441188 1	PROJECT DESCRIPTION:HANNA MILL POND ROAD OVER HANNA POND BRIDGE NO. 504043	*NON-SIS*
DISTRICT:03	COUNTY:GADSDEN	
ROADWAY ID:50522000	PROJECT LENGTH: .012MI	TYPE OF WORK:BRIDGE REPLACEMENT
		LANES EXIST/IMPROVED/ADDED: 2/ 2/ 0
FUND CODE	2025	
-----	-----	
PHASE: PRELIMINARY ENGINEERING / RESPONSIBLE AGENCY: MANAGED BY FDOT		
GFBZ	6,095	
PHASE: RIGHT OF WAY / RESPONSIBLE AGENCY: MANAGED BY FDOT		
GFBZ	165,000	
TOTAL 441188 1	171,095	
TOTAL 441188 1	171,095	

ITEM NUMBER:448451 1	PROJECT DESCRIPTION:SR 10/SR 12 (US 90) JEFFERSON ST FROM CHALK ST TO RALPH STRONG RD	*NON-SIS*
DISTRICT:03	COUNTY:GADSDEN	
ROADWAY ID:50030000	PROJECT LENGTH: 1.073MI	TYPE OF WORK:SIDEWALK
		LANES EXIST/IMPROVED/ADDED: 2/ 2/ 0
FUND CODE	2025	
-----	-----	
PHASE: PRELIMINARY ENGINEERING / RESPONSIBLE AGENCY: MANAGED BY FDOT		
SU	207,734	
TALT	-3,794	
PHASE: CONSTRUCTION / RESPONSIBLE AGENCY: MANAGED BY FDOT		
TALT	-41,334	
TALU	-5,269	
TOTAL 448451 1	157,337	
TOTAL 448451 1	157,337	

ITEM NUMBER:455864 1	PROJECT DESCRIPTION:SR 12 WASHOUT REPAIRS AT STRUCTURE 500064 - HURRICANE HELENE	*NON-SIS*
DISTRICT:03	COUNTY:GADSDEN	
ROADWAY ID:50020000	PROJECT LENGTH: .010MI	TYPE OF WORK:EMERGENCY OPERATIONS
		LANES EXIST/IMPROVED/ADDED: 2/ 0/ 0
FUND CODE	2025	
-----	-----	
PHASE: CONSTRUCTION / RESPONSIBLE AGENCY: MANAGED BY FDOT		
ER24	86,813	
TOTAL 455864 1	86,813	
TOTAL 455864 1	86,813	

ITEM NUMBER:456566 1	PROJECT DESCRIPTION:CR 268 MARTIN LUTHER KING BOULEVARD CROSSING NO.625705U	*NON-SIS*
DISTRICT:03	COUNTY:GADSDEN	
ROADWAY ID:50580000	PROJECT LENGTH: .100MI	TYPE OF WORK:RAIL SAFETY PROJECT
		LANES EXIST/IMPROVED/ADDED: 2/ 0/ 0
FUND CODE	2025	
-----	-----	
PHASE: RAILROAD AND UTILITIES / RESPONSIBLE AGENCY: MANAGED BY FDOT		
RHH	241,463	
TOTAL 456566 1	241,463	
TOTAL 456566 1	241,463	

FLORIDA DEPARTMENT OF TRANSPORTATION
 OFFICE OF WORK PROGRAM
 ANNUAL OBLIGATIONS REPORT
 =====
HIGHWAYS
 =====

CAPITAL REGION TPA

ITEM NUMBER:219401 2	PROJECT DESCRIPTION:CR 257B SALT ROAD CROSSING NO. 625529Y	*NON-SIS*
DISTRICT:03	COUNTY:JEFFERSON	
ROADWAY ID:54050000	PROJECT LENGTH: .007MI	TYPE OF WORK:RAIL SAFETY PROJECT
		LANES EXIST/IMPROVED/ADDED: 2/ 0/ 0
FUND CODE	2025	

PHASE: RAILROAD AND UTILITIES / RESPONSIBLE AGENCY: MANAGED BY FDOT		
RHH		-129,575
TOTAL 219401 2		-129,575
TOTAL 219401 2		-129,575

ITEM NUMBER:434032 1	PROJECT DESCRIPTION:CR 257A OVER AUCILLA RIVER BRIDGE NO. 544061	*NON-SIS*
DISTRICT:03	COUNTY:JEFFERSON	
ROADWAY ID:38600000	PROJECT LENGTH: .216MI	TYPE OF WORK:BRIDGE REPLACEMENT
		LANES EXIST/IMPROVED/ADDED: 2/ 2/ 0
FUND CODE	2025	

PHASE: PRELIMINARY ENGINEERING / RESPONSIBLE AGENCY: MANAGED BY FDOT		
NHBR		2,857
PHASE: CONSTRUCTION / RESPONSIBLE AGENCY: MANAGED BY FDOT		
NHBR		1,654,899
TOTAL 434032 1		1,657,756
TOTAL 434032 1		1,657,756

ITEM NUMBER:437757 1	PROJECT DESCRIPTION:SR 57 (US 19) N JEFF. ST FROM SR 10 (US 90) WASH. ST TO GA STATE LINE	*SIS*
DISTRICT:03	COUNTY:JEFFERSON	
ROADWAY ID:54030000	PROJECT LENGTH: 8.276MI	TYPE OF WORK:RESURFACING
		LANES EXIST/IMPROVED/ADDED: 4/ 4/ 0
FUND CODE	2025	

PHASE: CONSTRUCTION / RESPONSIBLE AGENCY: MANAGED BY FDOT		
NHRE		-33,973
SA		532,047
TOTAL 437757 1		498,074
TOTAL 437757 1		498,074

ITEM NUMBER:439366 1	PROJECT DESCRIPTION:CR 259 OVER SCL RAILROAD BRIDGE NO. 540027	*NON-SIS*
DISTRICT:03	COUNTY:JEFFERSON	
ROADWAY ID:54070000	PROJECT LENGTH: .359MI	TYPE OF WORK:BRIDGE REPLACEMENT
		LANES EXIST/IMPROVED/ADDED: 2/ 2/ 0
FUND CODE	2025	

PHASE: CONSTRUCTION / RESPONSIBLE AGENCY: MANAGED BY FDOT		
NHBR		-10,627
TOTAL 439366 1		-10,627
TOTAL 439366 1		-10,627

FLORIDA DEPARTMENT OF TRANSPORTATION
OFFICE OF WORK PROGRAM
ANNUAL OBLIGATIONS REPORT
=====

CAPITAL REGION TPA

HIGHWAYS
=====

ITEM NUMBER:443973 1	PROJECT DESCRIPTION:SR 8 (I-10) FROM E OF CR 158 OLD LLOYD RD TO E OF SR 57 (US 19)	*SIS*
DISTRICT:03	COUNTY:JEFFERSON	
ROADWAY ID:54001000	PROJECT LENGTH: 5.969MI	TYPE OF WORK:RESURFACING
		LANES EXIST/IMPROVED/ADDED: 4/ 4/ 0
FUND CODE	2025	
PHASE: CONSTRUCTION / RESPONSIBLE AGENCY: MANAGED BY FDOT		
NHPP	-33,905	
TOTAL 443973 1	-33,905	
TOTAL 443973 1	-33,905	

ITEM NUMBER:452230 1	PROJECT DESCRIPTION:SR 8 (I-10) JEFFERSON COUNTY REST AREA TRUCK PARKING - WB REST AREA	*SIS*
DISTRICT:03	COUNTY:JEFFERSON	
ROADWAY ID:54001000	PROJECT LENGTH: .471MI	TYPE OF WORK:REST AREA
		LANES EXIST/IMPROVED/ADDED: 4/ 0/ 0
FUND CODE	2025	
PHASE: PRELIMINARY ENGINEERING / RESPONSIBLE AGENCY: MANAGED BY FDOT		
CARB	-52,580	
PHASE: CONSTRUCTION / RESPONSIBLE AGENCY: MANAGED BY FDOT		
CARB	-6,616,097	
TOTAL 452230 1	-6,668,677	
TOTAL 452230 1	-6,668,677	

ITEM NUMBER:455306 1	PROJECT DESCRIPTION:SR 8 (I-10) JEFFERSON CO FROM LEON CO LINE TO MADISON CO LINE	*SIS*
DISTRICT:03	COUNTY:JEFFERSON	
ROADWAY ID:54001000	PROJECT LENGTH: 19.487MI	TYPE OF WORK:EMERGENCY OPERATIONS
		LANES EXIST/IMPROVED/ADDED: 4/ 0/ 0
FUND CODE	2025	
PHASE: CONSTRUCTION / RESPONSIBLE AGENCY: MANAGED BY FDOT		
ER24	1,984,630	
TOTAL 455306 1	1,984,630	
TOTAL 455306 1	1,984,630	

FLORIDA DEPARTMENT OF TRANSPORTATION
OFFICE OF WORK PROGRAM
ANNUAL OBLIGATIONS REPORT
=====

CAPITAL REGION TPA

HIGHWAYS
=====

ITEM NUMBER:219484 2 PROJECT DESCRIPTION:SR 61 (US 319) CRAWFORDVILLE RD FR S OF SR 61 SB TO ARDEN RD *NON-SIS*
DISTRICT:03 COUNTY:LEON TYPE OF WORK:RESURFACING
ROADWAY ID:55120000 PROJECT LENGTH: 4.049MI LANES EXIST/IMPROVED/ADDED: 2/ 2/ 0

FUND CODE	2025

PHASE: CONSTRUCTION / RESPONSIBLE AGENCY: MANAGED BY FDOT	
CM	713,070
SA	4,077,564
TOTAL 219484 2	4,790,634
TOTAL 219484 2	4,790,634

ITEM NUMBER:219485 2 PROJECT DESCRIPTION:SR 366 PENSACOLA ST FROM RAILROAD OVERPASS TO SR 366 STADIUM DR *NON-SIS*
DISTRICT:03 COUNTY:LEON TYPE OF WORK:RESURFACING
ROADWAY ID:55090000 PROJECT LENGTH: 2.411MI LANES EXIST/IMPROVED/ADDED: 2/ 2/ 0

FUND CODE	2025

PHASE: CONSTRUCTION / RESPONSIBLE AGENCY: MANAGED BY FDOT	
NHRE	8,027,062
TOTAL 219485 2	8,027,062
TOTAL 219485 2	8,027,062

ITEM NUMBER:219689 4 PROJECT DESCRIPTION:SR 261 CAP CIR FROM SR 363 WOODVILLE HWY TO CR 259 TRAM RD *NON-SIS*
DISTRICT:03 COUNTY:LEON TYPE OF WORK:RESURFACING
ROADWAY ID:55003000 PROJECT LENGTH: 2.313MI LANES EXIST/IMPROVED/ADDED: 3/ 3/ 0

FUND CODE	2025

PHASE: CONSTRUCTION / RESPONSIBLE AGENCY: MANAGED BY FDOT	
NHRE	4,236,500
TOTAL 219689 4	4,236,500
TOTAL 219689 4	4,236,500

ITEM NUMBER:219749 2 PROJECT DESCRIPTION:SR 263 CAPITAL CIR FROM SR 61 CRAWFORDVILLE TO CR 2203 SPRINGHILL RD *NON-SIS*
DISTRICT:03 COUNTY:LEON TYPE OF WORK:ADD LANES & RECONSTRUCT
ROADWAY ID:55002000 PROJECT LENGTH: 2.341MI LANES EXIST/IMPROVED/ADDED: 4/ 4/ 4

FUND CODE	2025

PHASE: RIGHT OF WAY / RESPONSIBLE AGENCY: MANAGED BY FDOT	
NHPP	2,515,837
SA	1,099,000
SU	-1,336,263
TOTAL 219749 2	2,278,574
TOTAL 219749 2	2,278,574

FLORIDA DEPARTMENT OF TRANSPORTATION
OFFICE OF WORK PROGRAM
ANNUAL OBLIGATIONS REPORT
=====

CAPITAL REGION TPA

HIGHWAYS
=====

ITEM NUMBER:222589 6	PROJECT DESCRIPTION:SR 8 (I-10) FROM W OF OLD BAINBRIDGE RD TO W OF OLSON RD	*SIS*
DISTRICT:03	COUNTY:LEON	
ROADWAY ID:55320000	PROJECT LENGTH: 8.771MI	TYPE OF WORK:RESURFACING
		LANES EXIST/IMPROVED/ADDED: 6/ 6/ 0
FUND CODE	2025	

PHASE: PRELIMINARY ENGINEERING / RESPONSIBLE AGENCY: MANAGED BY FDOT		
NHPP	1,079,001	
TOTAL 222589 6	1,079,001	
TOTAL 222589 6	1,079,001	

ITEM NUMBER:222593 6	PROJECT DESCRIPTION:SR 8 (I-10) INTERCHANGE AT SR 61 & SR 261 (US 319)	*SIS*
DISTRICT:03	COUNTY:LEON	
ROADWAY ID:55320000	PROJECT LENGTH: 1.413MI	TYPE OF WORK:INTERCHANGE IMPROVEMENT
		LANES EXIST/IMPROVED/ADDED: 3/ 0/ 0
FUND CODE	2025	

PHASE: CONSTRUCTION / RESPONSIBLE AGENCY: MANAGED BY FDOT		
NHPP	1,670,416	
TOTAL 222593 6	1,670,416	
TOTAL 222593 6	1,670,416	

ITEM NUMBER:403942 3	PROJECT DESCRIPTION:SR 10 (US 90) TENNESSEE ST FROM SR 61 (US 27) MONROE ST TO SR 265	*NON-SIS*
DISTRICT:03	COUNTY:LEON	
ROADWAY ID:55020000	PROJECT LENGTH: 1.126MI	TYPE OF WORK:RESURFACING
		LANES EXIST/IMPROVED/ADDED: 2/ 2/ 0
FUND CODE	2025	

PHASE: CONSTRUCTION / RESPONSIBLE AGENCY: MANAGED BY FDOT		
PROT	754,199	
SA	4,752,121	
TOTAL 403942 3	5,506,320	
TOTAL 403942 3	5,506,320	

ITEM NUMBER:406585 3	PROJECT DESCRIPTION:SR 8 (I-10) FROM E OF SR 261 CAPITAL CIRCLE TO SR 59 GAMBLE RD	*SIS*
DISTRICT:03	COUNTY:LEON	
ROADWAY ID:55320000	PROJECT LENGTH: 13.372MI	TYPE OF WORK:PD&E/EMO STUDY
		LANES EXIST/IMPROVED/ADDED: 3/ 3/ 2
FUND CODE	2025	

PHASE: PRELIMINARY ENGINEERING / RESPONSIBLE AGENCY: MANAGED BY FDOT		
NFP	-478,533	
TOTAL 406585 3	-478,533	
TOTAL 406585 3	-478,533	

FLORIDA DEPARTMENT OF TRANSPORTATION
OFFICE OF WORK PROGRAM
ANNUAL OBLIGATIONS REPORT
=====

CAPITAL REGION TPA

HIGHWAYS
=====

ITEM NUMBER:415782 9 PROJECT DESCRIPTION:SR 263 CAPITAL CIRCLE FROM CR 2203 SPRINGHILL RD TO SR 371 ORANGE AVE *NON-SIS*
DISTRICT:03 COUNTY:LEON TYPE OF WORK:ADD LANES & RECONSTRUCT
ROADWAY ID:55002000 PROJECT LENGTH: 4.470MI LANES EXIST/IMPROVED/ADDED: 2/ 2/ 4

FUND CODE	2025

PHASE: CONSTRUCTION / RESPONSIBLE AGENCY: MANAGED BY FDOT	
NHPP	425,275
TOTAL 415782 9	425,275
TOTAL 415782 9	425,275

ITEM NUMBER:417643 2 PROJECT DESCRIPTION:SR 8 (I-10) FROM W OF OLSON RD TO E OF SR 10 (US 90) MAHAN DRIVE *SIS*
DISTRICT:03 COUNTY:LEON TYPE OF WORK:RESURFACING
ROADWAY ID:55320000 PROJECT LENGTH: 7.559MI LANES EXIST/IMPROVED/ADDED: 2/ 2/ 0

FUND CODE	2025

PHASE: PRELIMINARY ENGINEERING / RESPONSIBLE AGENCY: MANAGED BY FDOT	
NHPP	191,756
TOTAL 417643 2	191,756
TOTAL 417643 2	191,756

ITEM NUMBER:424009 5 PROJECT DESCRIPTION:SR 363 WOODVILLE HWY FROM GAILE AVENUE TO SR 363/PAUL RUSSELL RD *NON-SIS*
DISTRICT:03 COUNTY:LEON TYPE OF WORK:ADD LANES & RECONSTRUCT
ROADWAY ID:55040000 PROJECT LENGTH: 1.483MI LANES EXIST/IMPROVED/ADDED: 2/ 2/ 0

FUND CODE	2025

PHASE: RIGHT OF WAY / RESPONSIBLE AGENCY: MANAGED BY FDOT	
GFSU	-2,959
TOTAL 424009 5	-2,959
TOTAL 424009 5	-2,959

ITEM NUMBER:437902 4 PROJECT DESCRIPTION:SR 373 ORANGE AVE FROM CYPRESS LAKE ST TO SR 61 S MONROE ST *NON-SIS*
DISTRICT:03 COUNTY:LEON TYPE OF WORK:ADD LANES & RECONSTRUCT
ROADWAY ID:55190000 PROJECT LENGTH: 1.780MI LANES EXIST/IMPROVED/ADDED: 2/ 2/ 2

FUND CODE	2025

PHASE: PRELIMINARY ENGINEERING / RESPONSIBLE AGENCY: MANAGED BY FDOT	
SU	10,000
TOTAL 437902 4	10,000
TOTAL 437902 4	10,000

FLORIDA DEPARTMENT OF TRANSPORTATION
 OFFICE OF WORK PROGRAM
 ANNUAL OBLIGATIONS REPORT
 =====
HIGHWAYS
 =====

CAPITAL REGION TPA

ITEM NUMBER:439579 3	PROJECT DESCRIPTION:SR 366 PENSACOLA ST FROM APPELYARD DR TO STADIUM DRIVE	*NON-SIS*
DISTRICT:03	COUNTY:LEON	
ROADWAY ID:55090000	PROJECT LENGTH: 1.873MI	
		TYPE OF WORK:LIGHTING
		LANES EXIST/IMPROVED/ADDED: 2/ 2/ 0
FUND CODE	2025	
PHASE: PRELIMINARY ENGINEERING / RESPONSIBLE AGENCY: MANAGED BY FDOT		
HSP		863
TOTAL 439579 3		863
TOTAL 439579 3		863

ITEM NUMBER:442542 1	PROJECT DESCRIPTION:CR 373 ORANGE AVE FROM WEST OF MERIDIAN ST TO MERIDIAN ST	*NON-SIS*
DISTRICT:03	COUNTY:LEON	
ROADWAY ID:55190500	PROJECT LENGTH: .047MI	
		TYPE OF WORK:PUBLIC TRANSPORTATION STATION
		LANES EXIST/IMPROVED/ADDED: 2/ 2/ 0
FUND CODE	2025	
PHASE: PRELIMINARY ENGINEERING / RESPONSIBLE AGENCY: MANAGED BY CITY OF TALLAHASSEE		
SU		274,455
PHASE: PRELIMINARY ENGINEERING / RESPONSIBLE AGENCY: MANAGED BY FDOT		
SU		1,845
TOTAL 442542 1		276,300
TOTAL 442542 1		276,300

ITEM NUMBER:442944 2	PROJECT DESCRIPTION:MICCOSUKEE ROAD OVER UNNAMED BRANCH BRIDGE NO. 550051	*NON-SIS*
DISTRICT:03	COUNTY:LEON	
ROADWAY ID:55540000	PROJECT LENGTH: .076MI	
		TYPE OF WORK:BRIDGE REPLACEMENT
		LANES EXIST/IMPROVED/ADDED: 2/ 2/ 0
FUND CODE	2025	
PHASE: CONSTRUCTION / RESPONSIBLE AGENCY: MANAGED BY FDOT		
NHBR		17,402
PHASE: CONSTRUCTION / RESPONSIBLE AGENCY: MANAGED BY LEON COUNTY, FLORIDA		
NHBR		1,372,081
TOTAL 442944 2		1,389,483
TOTAL 442944 2		1,389,483

ITEM NUMBER:443330 1	PROJECT DESCRIPTION:CR 59 (VETERANS MEMORIAL DR) OVER STILL CREEK BRIDGE #550012	*NON-SIS*
DISTRICT:03	COUNTY:LEON	
ROADWAY ID:55150000	PROJECT LENGTH: .090MI	
		TYPE OF WORK:BRIDGE REPLACEMENT
		LANES EXIST/IMPROVED/ADDED: 2/ 0/ 0
FUND CODE	2025	
PHASE: PRELIMINARY ENGINEERING / RESPONSIBLE AGENCY: MANAGED BY FDOT		
CD23		59,225
TOTAL 443330 1		59,225
TOTAL 443330 1		59,225

FLORIDA DEPARTMENT OF TRANSPORTATION
OFFICE OF WORK PROGRAM
ANNUAL OBLIGATIONS REPORT
=====

CAPITAL REGION TPA

HIGHWAYS
=====

ITEM NUMBER:444030 1	PROJECT DESCRIPTION:CR 260 SILVER LAKE RD FROM NFR-358 TO SR 20 BLOUNTSTOWN HWY	*NON-SIS*
DISTRICT:03	COUNTY:LEON	
ROADWAY ID:55610000	PROJECT LENGTH: 3.186MI	TYPE OF WORK:SIGNING/PAVEMENT MARKINGS
		LANES EXIST/IMPROVED/ADDED: 2/ 2/ 0
FUND CODE	2025	
PHASE: CONSTRUCTION / RESPONSIBLE AGENCY: MANAGED BY FDOT		
HSP		1,990
PHASE: CONSTRUCTION / RESPONSIBLE AGENCY: MANAGED BY LEON COUNTY, FLORIDA		
HSP		141,432
TOTAL 444030 1		143,422
TOTAL 444030 1		143,422

ITEM NUMBER:444030 2	PROJECT DESCRIPTION:CR 260 SILVER LAKE RD FROM NFR-358 TO SR 20 BLOUNTSTOWN HWY	*NON-SIS*
DISTRICT:03	COUNTY:LEON	
ROADWAY ID:55610000	PROJECT LENGTH: 3.186MI	TYPE OF WORK:SIGNING/PAVEMENT MARKINGS
		LANES EXIST/IMPROVED/ADDED: 2/ 0/ 0
FUND CODE	2025	
PHASE: PRELIMINARY ENGINEERING / RESPONSIBLE AGENCY: MANAGED BY FDOT		
HSP		3,272
TOTAL 444030 2		3,272
TOTAL 444030 2		3,272

ITEM NUMBER:444038 2	PROJECT DESCRIPTION:SR 61 CRAWFORDVILLE RD FROM SR 263 CAPITAL CIRCLE SW TO MCKENZIE DR	*NON-SIS*
DISTRICT:03	COUNTY:LEON	
ROADWAY ID:55120000	PROJECT LENGTH: 1.158MI	TYPE OF WORK:LIGHTING
		LANES EXIST/IMPROVED/ADDED: 2/ 2/ 0
FUND CODE	2025	
PHASE: RAILROAD AND UTILITIES / RESPONSIBLE AGENCY: MANAGED BY FDOT		
HSP		161,593
TOTAL 444038 2		161,593
TOTAL 444038 2		161,593

ITEM NUMBER:445053 1	PROJECT DESCRIPTION:SR 63 (US 27) MONROE ST FROM LAKESHORE DRIVE TO JOHN KNOX RD	*NON-SIS*
DISTRICT:03	COUNTY:LEON	
ROADWAY ID:55010000	PROJECT LENGTH: .896MI	TYPE OF WORK:SIDEWALK
		LANES EXIST/IMPROVED/ADDED: 4/ 4/ 0
FUND CODE	2025	
PHASE: PRELIMINARY ENGINEERING / RESPONSIBLE AGENCY: MANAGED BY FDOT		
SU		465,190
PHASE: CONSTRUCTION / RESPONSIBLE AGENCY: MANAGED BY FDOT		
SU		4,075,678
TOTAL 445053 1		4,540,868
TOTAL 445053 1		4,540,868

FLORIDA DEPARTMENT OF TRANSPORTATION
OFFICE OF WORK PROGRAM
ANNUAL OBLIGATIONS REPORT
=====

CAPITAL REGION TPA

HIGHWAYS
=====

ITEM NUMBER:445605 1	PROJECT DESCRIPTION:SR 10 (US 90) W TENNESSEE ST FROM CALIARK ST TO W BREVARD ST	*NON-SIS*
DISTRICT:03	COUNTY:LEON	
ROADWAY ID:55060000	PROJECT LENGTH: .317MI	
		TYPE OF WORK:SAFETY PROJECT
		LANES EXIST/IMPROVED/ADDED: 3/ 3/ 0
FUND CODE	2025	
PHASE: PRELIMINARY ENGINEERING / RESPONSIBLE AGENCY: MANAGED BY FDOT		
HSP	114,156	
TOTAL 445605 1	114,156	
TOTAL 445605 1	114,156	

ITEM NUMBER:445613 1	PROJECT DESCRIPTION:ROBERTS ELEMENTARY SCHOOL SAFE ROUTES SIDEWALK PROJECT	*NON-SIS*
DISTRICT:03	COUNTY:LEON	
ROADWAY ID:55900011	PROJECT LENGTH: .141MI	
		TYPE OF WORK:SIDEWALK
		LANES EXIST/IMPROVED/ADDED: 2/ 2/ 0
FUND CODE	2025	
PHASE: PRELIMINARY ENGINEERING / RESPONSIBLE AGENCY: MANAGED BY CITY OF TALLAHASSEE		
SR2T	-18	
PHASE: PRELIMINARY ENGINEERING / RESPONSIBLE AGENCY: MANAGED BY FDOT		
SR2T	-7,771	
TOTAL 445613 1	-7,789	
TOTAL 445613 1	-7,789	

ITEM NUMBER:447636 1	PROJECT DESCRIPTION:BLAIR STONE RD & NEW VILLAGE AVE INTERSECTION IMPROVEMENTS	*NON-SIS*
DISTRICT:03	COUNTY:LEON	
ROADWAY ID:55190502	PROJECT LENGTH: .116MI	
		TYPE OF WORK:INTERSECTION IMPROVEMENT
		LANES EXIST/IMPROVED/ADDED: 2/ 2/ 0
FUND CODE	2025	
PHASE: CONSTRUCTION / RESPONSIBLE AGENCY: MANAGED BY CITY OF TALLAHASSEE		
HSP	849,866	
PHASE: CONSTRUCTION / RESPONSIBLE AGENCY: MANAGED BY FDOT		
HSP	5,000	
TOTAL 447636 1	854,866	
TOTAL 447636 1	854,866	

ITEM NUMBER:448868 1	PROJECT DESCRIPTION:SR 61 THOMASVILLE ROAD FROM BETTON RD TO METROPOLITAN BLVD	*NON-SIS*
DISTRICT:03	COUNTY:LEON	
ROADWAY ID:55050000	PROJECT LENGTH: 2.409MI	
		TYPE OF WORK:BIKE PATH/TRAIL
		LANES EXIST/IMPROVED/ADDED: 3/ 0/ 0
FUND CODE	2025	
PHASE: PRELIMINARY ENGINEERING / RESPONSIBLE AGENCY: MANAGED BY FDOT		
SU	-41,400	
TOTAL 448868 1	-41,400	
TOTAL 448868 1	-41,400	

FLORIDA DEPARTMENT OF TRANSPORTATION
OFFICE OF WORK PROGRAM
ANNUAL OBLIGATIONS REPORT
=====

CAPITAL REGION TPA

HIGHWAYS
=====

ITEM NUMBER:449079 1	PROJECT DESCRIPTION:SPRINGHILL ROAD OVER MUNSON SLOUGH BRIDGE NO 550054	*NON-SIS*
DISTRICT:03	COUNTY:LEON	
ROADWAY ID:55520000	PROJECT LENGTH: .010MI	TYPE OF WORK:BRIDGE REPLACEMENT
		LANES EXIST/IMPROVED/ADDED: 2/ 2/ 0
FUND CODE	2025	
-----	-----	
PHASE: PRELIMINARY ENGINEERING / RESPONSIBLE AGENCY: MANAGED BY FDOT		
NHBR	845,565	
PHASE: GRANTS AND MISCELLANEOUS / RESPONSIBLE AGENCY: MANAGED BY FDOT		
NHBR	5,994	
TOTAL 449079 1	851,559	
TOTAL 449079 1	851,559	

ITEM NUMBER:449172 1	PROJECT DESCRIPTION:SR 366 STADIUM DRIVE FROM PENSACOLA ST TO GAINES ST	*NON-SIS*
DISTRICT:03	COUNTY:LEON	
ROADWAY ID:55090002	PROJECT LENGTH: .589MI	TYPE OF WORK:RESURFACING
		LANES EXIST/IMPROVED/ADDED: 3/ 3/ 0
FUND CODE	2025	
-----	-----	
PHASE: CONSTRUCTION / RESPONSIBLE AGENCY: MANAGED BY FDOT		
NHRE	2,683,259	
TOTAL 449172 1	2,683,259	
TOTAL 449172 1	2,683,259	

ITEM NUMBER:449703 1	PROJECT DESCRIPTION:WOODVILLE PREK-8 CANYON CREEK SIDEWALK	*NON-SIS*
DISTRICT:03	COUNTY:LEON	
ROADWAY ID:55900012	PROJECT LENGTH: .129MI	TYPE OF WORK:SIDEWALK
		LANES EXIST/IMPROVED/ADDED: 2/ 0/ 0
FUND CODE	2025	
-----	-----	
PHASE: CONSTRUCTION / RESPONSIBLE AGENCY: MANAGED BY FDOT		
SR2T	3,954	
PHASE: CONSTRUCTION / RESPONSIBLE AGENCY: MANAGED BY LEON COUNTY, FLORIDA		
SR2T	194,550	
TOTAL 449703 1	198,504	
TOTAL 449703 1	198,504	

ITEM NUMBER:451044 1	PROJECT DESCRIPTION:SR 10 (US 90) FROM EDENFIELD ROAD TO JEFFERSON COUNTY LINE	*NON-SIS*
DISTRICT:03	COUNTY:LEON	
ROADWAY ID:55020000	PROJECT LENGTH: 14.225MI	TYPE OF WORK:PD&E/EMO STUDY
		LANES EXIST/IMPROVED/ADDED: 4/ 0/ 0
FUND CODE	2025	
-----	-----	
PHASE: PRELIMINARY ENGINEERING / RESPONSIBLE AGENCY: MANAGED BY FDOT		
CARU	-438,301	
TOTAL 451044 1	-438,301	
TOTAL 451044 1	-438,301	

FLORIDA DEPARTMENT OF TRANSPORTATION
OFFICE OF WORK PROGRAM
ANNUAL OBLIGATIONS REPORT
=====

CAPITAL REGION TPA

HIGHWAYS
=====

ITEM NUMBER:451226 1 PROJECT DESCRIPTION:CALLEN STREET FROM WALCOTT STREET TO POTTS DAMER STREET *NON-SIS*
DISTRICT:03 COUNTY:LEON TYPE OF WORK:SIDEWALK
ROADWAY ID:55900013 PROJECT LENGTH: .560MI LANES EXIST/IMPROVED/ADDED: 2/ 2/ 0

FUND CODE	2025
PHASE: PRELIMINARY ENGINEERING / RESPONSIBLE AGENCY: MANAGED BY CITY OF TALLAHASSEE SR2T	91,497
PHASE: PRELIMINARY ENGINEERING / RESPONSIBLE AGENCY: MANAGED BY FDOT SR2T	9,149
TOTAL 451226 1	100,646
TOTAL 451226 1	100,646

ITEM NUMBER:451227 1 PROJECT DESCRIPTION:TALLAHASSEE SR2S - LAKEWOOD DR, SKYLARK AVE & FALCON DR *NON-SIS*
DISTRICT:03 COUNTY:LEON TYPE OF WORK:SIDEWALK
ROADWAY ID:55900014 PROJECT LENGTH: .398MI LANES EXIST/IMPROVED/ADDED: 2/ 2/ 0

FUND CODE	2025
PHASE: PRELIMINARY ENGINEERING / RESPONSIBLE AGENCY: MANAGED BY CITY OF TALLAHASSEE SR2T	72,220
PHASE: PRELIMINARY ENGINEERING / RESPONSIBLE AGENCY: MANAGED BY FDOT SR2T	7,222
TOTAL 451227 1	79,442
TOTAL 451227 1	79,442

ITEM NUMBER:453141 1 PROJECT DESCRIPTION:PAUL RUSSELL RD FROM MONDAY RD TO SR 20 (US 27) APALACHEE PARKWAY *NON-SIS*
DISTRICT:03 COUNTY:LEON TYPE OF WORK:SIDEWALK
ROADWAY ID:55900007 PROJECT LENGTH: 1.192MI LANES EXIST/IMPROVED/ADDED: 2/ 0/ 0

FUND CODE	2025
PHASE: CONSTRUCTION / RESPONSIBLE AGENCY: MANAGED BY CITY OF TALLAHASSEE SU	885,892
TALT	1,956,322
TALU	75,905
PHASE: CONSTRUCTION / RESPONSIBLE AGENCY: MANAGED BY FDOT SA	1,001
SU	31,000
TOTAL 453141 1	2,950,120
TOTAL 453141 1	2,950,120

ITEM NUMBER:453829 1 PROJECT DESCRIPTION:CR 0346 (VELDA DAIRY RD/OX BOTTOM RD) INTERSECTION REALIGNMENT *NON-SIS*
DISTRICT:03 COUNTY:LEON TYPE OF WORK:INTERSECTION IMPROVEMENT
ROADWAY ID:55000000 PROJECT LENGTH: .441MI LANES EXIST/IMPROVED/ADDED: 0/ 0/ 0

FUND CODE	2025
PHASE: CONSTRUCTION / RESPONSIBLE AGENCY: MANAGED BY CITY OF TALLAHASSEE SU	1,207,457

FLORIDA DEPARTMENT OF TRANSPORTATION
OFFICE OF WORK PROGRAM
ANNUAL OBLIGATIONS REPORT
=====

CAPITAL REGION TPA

HIGHWAYS
=====

PHASE: CONSTRUCTION / RESPONSIBLE AGENCY: MANAGED BY FDOT
SU 10,500
TOTAL 453829 1 1,217,957
TOTAL 453829 1 1,217,957

ITEM NUMBER:454441 1 PROJECT DESCRIPTION:SR 20 FROM DEER TREE DRIVE TO EAST OF SMITTY'S WAY *NON-SIS*
DISTRICT:03 COUNTY:LEON TYPE OF WORK:LIGHTING
ROADWAY ID:55070000 PROJECT LENGTH: .353MI LANES EXIST/IMPROVED/ADDED: 3/ 3/ 0

FUND CODE 2025

PHASE: RAILROAD AND UTILITIES / RESPONSIBLE AGENCY: MANAGED BY FDOT
HSP 44,903
TOTAL 454441 1 44,903
TOTAL 454441 1 44,903

ITEM NUMBER:456079 1 PROJECT DESCRIPTION:SR 20 GUM CREEK BRIDGE - BR#550163 - HURRICANE HELENE *NON-SIS*
DISTRICT:03 COUNTY:LEON TYPE OF WORK:EMERGENCY OPERATIONS
ROADWAY ID:55070000 PROJECT LENGTH: .020MI LANES EXIST/IMPROVED/ADDED: 2/ 0/ 0

FUND CODE 2025

PHASE: CONSTRUCTION / RESPONSIBLE AGENCY: MANAGED BY FDOT
ER24 8,444
PHASE: GRANTS AND MISCELLANEOUS / RESPONSIBLE AGENCY: MANAGED BY FDOT
ER24 166,681
TOTAL 456079 1 175,125
TOTAL 456079 1 175,125

ITEM NUMBER:456081 1 PROJECT DESCRIPTION:SR 8(I-10) OCHLOCKONEE RIVER BRIDGE - BR#550050 - HURRICANE HELENE *SIS*
DISTRICT:03 COUNTY:LEON TYPE OF WORK:EMERGENCY OPERATIONS
ROADWAY ID:55320000 PROJECT LENGTH: .229MI LANES EXIST/IMPROVED/ADDED: 4/ 1/ 0

FUND CODE 2025

PHASE: CONSTRUCTION / RESPONSIBLE AGENCY: MANAGED BY FDOT
ER24 42,731
PHASE: GRANTS AND MISCELLANEOUS / RESPONSIBLE AGENCY: MANAGED BY FDOT
ER24 561,349
TOTAL 456081 1 604,080
TOTAL 456081 1 604,080

FLORIDA DEPARTMENT OF TRANSPORTATION
 OFFICE OF WORK PROGRAM
 ANNUAL OBLIGATIONS REPORT
 =====
HIGHWAYS
 =====

ITEM NUMBER:456569 1
 DISTRICT:03
 ROADWAY ID:55002000

PROJECT DESCRIPTION:SR 263 (US 319) CAPITAL CIRCLE NW RAILROAD CROSSING NO. 625734E
 COUNTY:LEON
 PROJECT LENGTH: .100MI

NON-SIS
 TYPE OF WORK:RAIL SAFETY PROJECT
 LANES EXIST/IMPROVED/ADDED: 2/ 0/ 0

FUND CODE	2025
PHASE: RAILROAD AND UTILITIES / RESPONSIBLE AGENCY: MANAGED BY FDOT RHH	350,000
TOTAL 456569 1	350,000
TOTAL 456569 1	350,000

FLORIDA DEPARTMENT OF TRANSPORTATION
OFFICE OF WORK PROGRAM
ANNUAL OBLIGATIONS REPORT
=====

CAPITAL REGION TPA

HIGHWAYS
=====

ITEM NUMBER:220495 7 PROJECT DESCRIPTION:SR 369 (US 319) FROM SOUTH OF EAST IVAN ROAD TO NORTH OF SR 267 *NON-SIS*
DISTRICT:03 COUNTY:WAKULLA TYPE OF WORK:ADD LANES & RECONSTRUCT
ROADWAY ID:59020000 PROJECT LENGTH: 3.878MI LANES EXIST/IMPROVED/ADDED: 2/ 2/ 1

FUND CODE	2025
PHASE: CONSTRUCTION / RESPONSIBLE AGENCY: MANAGED BY FDOT	
NHFX	5,052,084
NHPP	234,990
TOTAL 220495 7	5,287,074
TOTAL 220495 7	5,287,074

ITEM NUMBER:220495 8 PROJECT DESCRIPTION:SR 369 (US 319) FROM NORTH OF SR 267 TO LEON COUNTY LINE *NON-SIS*
DISTRICT:03 COUNTY:WAKULLA TYPE OF WORK:ADD LANES & RECONSTRUCT
ROADWAY ID:59020000 PROJECT LENGTH: 2.243MI LANES EXIST/IMPROVED/ADDED: 2/ 2/ 1

FUND CODE	2025
PHASE: CONSTRUCTION / RESPONSIBLE AGENCY: MANAGED BY FDOT	
NHPP	-139,152
TOTAL 220495 8	-139,152
TOTAL 220495 8	-139,152

ITEM NUMBER:432550 2 PROJECT DESCRIPTION:SR 267 BLOXHAM CUTOFF RD FROM LEON COUNTY LINE TO SR 363 WOODVILLE RD *NON-SIS*
DISTRICT:03 COUNTY:WAKULLA TYPE OF WORK:RESURFACING
ROADWAY ID:59100000 PROJECT LENGTH: 12.860MI LANES EXIST/IMPROVED/ADDED: 2/ 2/ 0

FUND CODE	2025
PHASE: CONSTRUCTION / RESPONSIBLE AGENCY: MANAGED BY FDOT	
NHRE	236,642
SA	-235,607
TOTAL 432550 2	1,035
TOTAL 432550 2	1,035

ITEM NUMBER:437756 2 PROJECT DESCRIPTION:SR 30 (US 98) FROM W OF WAKULLA RIVER BR TO SR 267 BLOXHAM CUTOFF RD *NON-SIS*
DISTRICT:03 COUNTY:WAKULLA TYPE OF WORK:RESURFACING
ROADWAY ID:59110000 PROJECT LENGTH: 4.652MI LANES EXIST/IMPROVED/ADDED: 2/ 2/ 0

FUND CODE	2025
PHASE: CONSTRUCTION / RESPONSIBLE AGENCY: MANAGED BY FDOT	
NHRE	199,292
TOTAL 437756 2	199,292
TOTAL 437756 2	199,292

FLORIDA DEPARTMENT OF TRANSPORTATION
 OFFICE OF WORK PROGRAM
 ANNUAL OBLIGATIONS REPORT
 =====
HIGHWAYS
 =====

ITEM NUMBER:442951 1
 DISTRICT:03
 ROADWAY ID:59510000

PROJECT DESCRIPTION:CR 372 SURF ROAD OVER OTTER CREEK RISE BRIDGE NO. 594049
 COUNTY:WAKULLA
 PROJECT LENGTH: .005MI

NON-SIS
 TYPE OF WORK:BRIDGE REPLACEMENT
 LANES EXIST/IMPROVED/ADDED: 2/ 2/ 0

FUND CODE	2025

PHASE: PRELIMINARY ENGINEERING / RESPONSIBLE AGENCY: MANAGED BY FDOT NHBR	1,286,393
TOTAL 442951 1	1,286,393
TOTAL 442951 1	1,286,393
TOTAL DIST: 03	57,618,024
TOTAL HIGHWAYS	57,618,024

		Values	
FAIN	Program	Sum of Budget	Sum of Balance
109520234	5307	4,959,373.00	615,210.99
	5339	421,506.00	-
109520244	5307	5,663,044.00	1,850,774.49
	5339	427,275.00	427,275.00
109520251	5339	10,702,275.00	10,702,275.00
109520253	5307	4,177,836.00	4,177,836.00
	5339	397,381.00	397,381.00
FL2021038	5307	1,897,251.00	1,652.11
	5339	369,676.00	-
FL2022054	5307A	9,850,548.00	9,250.04
FL2023006	5307	1,379,314.00	302,768.00
	5339	230,968.00	81,457.00
FL2023007	5307R	1,325,813.82	302,766.12
FL2024043	5310	299,239.00	23,643.45
FL2024048	5310R	32,931.00	-
FL2024069	5310	283,017.00	2,584.34
FL2024080	RAISE	15,000,000.00	515,815.86
FL2025026	5307	4,875,568.00	179,935.68
	5339	410,135.00	260,624.00
FL2025039	5310	302,281.00	64,982.47
FL2026004	5310	308,946.00	261,627.23
FL2020089	5307	1,129,110.00	6,903.82
FL2020100	5339	177,385.00	19,335.00
FL2021045	5310	565,843.00	1,816.70
FL2025037	5339 (B/C)	20,370,792.00	13,178,752.00
Grand Total		85,557,507.82	33,384,666.30

APPENDIX E

ADOPTED

FY 2027 – FY 2031

PROJECT PRIORITY LISTS



July 31, 2025

Mr. Tim Smith, PE, Secretary
Florida Department of Transportation, District Three
PO Box 607
Chipley, FL 32428

Subject: Adopted FY 2027 – FY 2031 CRTPA Project Priority Lists

Dear Secretary Smith:

The purpose of this letter is to inform you that on June 17, 2024, the Capital Region Transportation Planning Agency (CRTPA) Board adopted the following Fiscal Year (FY) 2026 – FY 2030 Project Priority Lists (PPLs):

- ✦ Regional Mobility Plan Roadways PPL
- ✦ Regional Mobility Plan Bicycle and Pedestrian PPL
- ✦ Regional Mobility Plan Regional Trails PPL
- ✦ Intelligent Transportation Systems PPL
- ✦ StarMetro PPL
- ✦ Tallahassee International Airport PPL
- ✦ Urban Attributable (SU) Planning/Operational Budget PPL

Attached please find **Attachment I** containing the adopted Project Priority Lists and **Attachment II** which provides an overview of the changes reflected in the adopted lists. In addition, the CRTPA requests that FDOT program SU funding for Planning/Operational budget for the CRTPA Work Program in FY 27.

We are looking forward to meeting with you to discuss the programming of the CRTPA's projects. If you have any questions, please do not hesitate to contact me at 850.694.1440 or Suzanne Lex at 850.891.8627.

Sincerely,

Greg Slay, AICP
Executive Director
Capital Region Transportation Planning Agency

Enclosures: 2

cc: Bryant Paulk, AICP, FDOT District Three, with attachments (via email)
Kaylor Collins, FDOT District Three, with attachments (via email)
Dustin Castells, FDOT District Three, with attachments (via email)

Capital Region Transportation Planning Agency

Fiscal Year 2027 - Fiscal Year 2031
Roadway and Capacity

Project Priority List: Adopted 6.16.2025

PROJECT NUMBER	PROJECT	1PHASE & FUNDING PROGRAMMED						LENGTH (MILES)	IMPROV.	NEXT PHASE	COST ESTIMATE	FUTURE PHASE	COST ESTIMATE
		PHASE	FY 26	FY 27	FY 28	FY 29	FY 30						
1	Woodville Highway (SR 363)								Add 2 lanes, multi-modal				
	Capital Circle SE to Gaile Ave	-	-	-	-	-	-	1.49		ROW	\$7 M	CST	\$41 M
	Gaile Ave to Paul Russell Rd	-	-	-	-	-	-	1.48		ROW	\$7 M	CST	\$20 M
	WPN: 424009-4, 5							Cost to complete the project - \$75 M					
2	Crawfordville Road (US 319)								Multi-modal				
	Wakulla Arran Rd to East Ivan Rd	PE	\$1.43 M	-	-	-	-	2.2		ROW	\$38 M	CST	\$57 M
	WPN: 450896-2							Cost to complete the project - \$95 M					
3	Orange Avenue (SR 371)								Add 2 lanes, multi-modal				
	Cypress Lake St to Monroe St	-	-	-	-	-	-	1.99		ROW	\$45 M	CST	\$74 M
	S Lake Bradford Rd to Cypress Lake	-	-	-	-	-	-	1.0		ROW	\$17 M	CST	\$29 M
	Capital Circel, SW to S Lake Bradford Rd	-	-	-	-	-	-	2.13		ROW	\$13 M	CST	\$31 M
WPN: 437902-2, 3, 4							Cost to complete the project - \$209 M						
4	Crawfordville Road (US 319)								Add 2 lanes				
	LL Wallace Rd to S of SR61 Int.	ROW	\$5.5 M	-	-	-	-	1.61		ROW	\$1 M	CST	\$25 M
	Wakulla Co Line to LL Wallace Rd	ROW	\$7.3 M	-	-	-	-	1.69		CST	\$49 M	-	-
	WPN: 219881-4, 5							Cost to complete the project - \$75 M					
5	Mahan Drive/Capital Circle, NE Intersection								Add Capacity, Multi-modal				
	Apalachee Parkway to Centerville Rd	-	-	-	-	-	-	5.4		PE	-	CST	-
	WPN: 445251-2							PD&E to be completed in mid-2027. Project cost estimates not available.					
CST FUNDED	Capital Circle SW (SR 263) Crawfordville Rd to Springhill Rd WPN: 219749-2	Construction anticipated to begin by mid-2026.											

PROJECT NUMBER	PROJECT	1PHASE & FUNDING PROGRAMMED						LENGTH (MILES)	IMPROV.	NEXT PHASE	COST ESTIMATE	FUTURE PHASE	COST ESTIMATE
		PHASE	FY 26	FY 27	FY 28	FY 29	FY 30						
6	Pensacola St (SR 366)							1.0	Add 2 lanes, multi-modal				
	Capital Circle SW to Appleyard Dr	-	-	-	-	-	-			PE & ROW	\$6 M	CST	\$44 M
	WPN: 219820-2	PD&E to be completed in late 2027.								Cost to complete the project - \$50 M			
7	Capital Circle NW							6.2	Add 2 lanes, multi-modal				
	I-10 to US 27/N. Monroe St	-	-	-	-	-	-			PD&E	\$3 M	PE	-
		New project											
8	Lake Bradford Road/Springhill Rd ^{BPIA}							1.7	Corridor Improvement				
	Capital Circle SW to Orange Ave	ROW	\$14.6M							CST	\$29 M		-
	Orange Ave to Gaines St									PE	\$5 M	CST	-
9	Crawfordville Road (US 319)							2.4	Add 2 lanes, multi-modal				
	Lost Creek Bridge to Wakulla Arran Rd	-	-	-	-	-	-			PE	-	CST	-
	WPN: 450896-1												
10	Crawfordville Road (US 319)							3.4	Add 2 lanes				
	N of Alaska Way to Lost Creek Bridge	-	-	-	-	-	-			PE	-	CST	-
11	Tharpe Street ^{BPIA}							2.7	Corridor Improvement				
	Capital Circle, NW to Ocala Rd	PE	\$3M	-	-	-	-			ROW	\$8 M	CST	-
12	Bannerman Road ^{BPIA}							3.4	Add 2 lanes, multi-modal				
	Preservation Rd to Quail Commons Dr	CST	-	\$83M	-	-	-			-	-	-	-
13	Northeast Gateway/Welaunee Blvd Ext. ^{BPIA}							2.7	Add 2 lanes, multi-modal				
	Phase 2: I-10 to Roberts Rd	CST	\$43M	-	-	-	-			-	-	-	-
14	I-10 Interchange ^{BPIA}							-	New Interchange				
	at Welaunee Boulevard	-	-	-	-	-	-			IJR	-	-	-

¹PROJECT PHASES

FS - Feasibility Study
 PD&E - Project Development & Environment Study
 PE - Preliminary Engineering

ROW - Right-of-way Acquisition
 CST - Construction

ACRONYMS

FDOT - Florida Department of Transportation
 BPIA - Blueprint Intergovernmental Agency
 WPN - FDOT Work Program Number
 RMP - CRTPA's 2045 Regional Mobility Plan

PRIORITY NUMBER	PROJECT NAME	1PHASE & FUNDING PROGRAMMED						LENGTH I(MILES)	COUNTY	NEXT PROJECT PHASE	COST ESTIMATE OF PHASE
		PHASE	FY 25	FY 26	FY 27	FY 28	FY 29				
1	Thomasville Rd Shared Use Path							2.4	Leon		
	<i>Betton Rd to Metropolitan Blvd</i>									CST/CEI	\$12.1 M
	<i>FPN: 448868-1</i>									<i>FS approved January 31, 2022.</i>	
2	CRA Downtown Sidewalk Improvements							0.3	Leon		
	<i>Jefferson St to Call St</i>	-	-	-	-	-	-			CST/CEI	\$5.87 M
	<i>Work includes landscaping, drainage, ADA, signage & pedestrian improvements. Design is complete.</i>									<i>Cost estimates are being updated.</i>	
3	SR 267/Springhill Rd Shared Use Path							20.4	Leon & Wakulla		
	<i>Crawfordville Rd to Capital Circle ,SW</i>	FS	\$200,000	-	-	-	-			-	-
	<i>Multi-use path to connect to two major arterial roads, and Coastal Trail</i>									<i>FS will identify if the next phase is a PD&E or PE.</i>	
<p>¹ PROJECT PHASES</p> <p>(FS) Feasibility Study (ROW) Right-of-Way ADA -Americans with Disabilities Act</p> <p>(PD&E) Project Development & Environmental (CST) Construction CRA - Community Redevelopment Agency</p> <p>(PE) Design (CEI) Construction Engineering and Inspection</p>											
<p><i>Previous Priority No. 2 - N Monroe St Sidewalk on the west side of the Street - ROW Acquisition @ \$1,325,100 is funded in FYs 24 & 26; CST @ \$4,570,270 was funded in FY 25.</i></p>											
<p><i>Previous Priority No. 3 - St Augustine Sidewalks - Lafayette St to Paul Russell Road - CST @ \$1,417,087 is funded in FY 26 with CRTPA's Urban Attributable (SU) funding.</i></p>											

Fiscal Year 2027 - Fiscal Year 2031

RMP Regional Trails

Project Priority List: Adopted 6.16.2025

Capital Region Transportation Planning Agency

PRIORITY NUMBER	PROJECT	PHASE & FUNDING PROGRAMMED						LENGTH (MILES)	COUNTY	NEXT PHASE	COST ESTIMATE	FUTURE PHASE	COST ESTIMATE
		PHASE	FY 26	FY 27	FY 28	FY 29	FY 30						
1	Wakulla Springs SUP												
	Wakulla Springs State Park to the St Marks Trail	-	-	-	-	-	-	4.89	Wakulla	CST	\$8.3 M	-	-
	WPN: 410172-2	SUN Trail funding awarded in FY 2025 to complete design.											
2	Capital City SUP - East (US 90)												
	Pedrick Road to Lake Miccosukee	PE	-	-	-	\$11.5 M	-	13.3	Leon	CST	-	-	-
	WPN: 451044-2	PD&E to be completed in mid-2026.											
	Lake Miccosukee to the Monticello Trail	-	-	-	-	-	-	7.5	Jefferson	Not seeking funding at this time.			
3	Capital City Trail - Central												
	Havana to Tallahassee SUP												
	Old Bainbridge Rd/CR 153 at Gadsden Co. line to Orchard Pond Greenway Eastern Trail Head	-	-	-	-	-	-	4.05	Leon	PE	\$1.5 M	CST	\$4 M
	WPN: 455411-1	PD&E to be completed in late 2026.											
	Old Bainbridge Rd/CR153 at the Gadsden Co. line to Salem Rd	-	-	-	-	-	-	4.74	Gadsden	CST	\$7.6M	-	-
	WPN 455420-1	Design to be completed in late 2026.											
	Orchard Pond Greenway East Trailhead to Meridian Rd ^{BPIA}	-	-	-	-	-	-	1.5	Leon	CST	-	-	-
	Bannerman Road SUP ^{BPIA}												
	Meridian Road to Thomasville Road	-	-	-	-	-	-	2.3	Leon	CST	-	-	-
Bradfordville Road/Welaunee Greenway SUP													
Thomasville Road to Miccosukee Greenway	FS	\$ 150,000	-	-	-	-	7.8	Leon	PE	-	CST	-	
4	Capital City SUP - West (US 90)												
	Chattahoochee to SR 12 at Quincy Bypass	-	-	-	-	-	-	20.62	Gadsden	PD&E	-	PE	-
	WPN 455418-1	FS to be completed in late 2026.						Cost estimates not available at this time.					

PRIORITY NUMBER	PROJECT	PHASE & FUNDING PROGRAMMED						LENGTH (MILES)	COUNTY	NEXT PHASE	COST ESTIMATE	FUTURE PHASE	COST ESTIMATE
		PHASE	FY 26	FY 27	FY 28	FY 29	FY 30						
5	Welaunee Greenway SUP ^{BPIA}												
	<i>Miccosukee Greenway to Centerville Road</i>	CST		\$3M	-	-	-	-	Leon				
	Bannerman Rd SUP												
	<i>Quail Commons Drive to Preservation Way</i>	CST		\$8M	-	-	-	-	Leon				
	Orchard Pond SUP												
	<i>Meridian to Phipps Toll Road Trailhead</i>	CST	\$2M	-	-	-	-	1.5	Leon				
6	Tram Road Connector SUP												
	<i>Capital Circle SW to Four Oaks Blvd.</i>	-	-	-	-	-	-	0.5	Leon	CST	\$1M	-	-
	Southwood Connector SUP												
	<i>Tram Rd at Four Oaks to US 27 at Sutor Road</i>	-	-	-	-	-	-	4.5	Leon	PE	-	CST	-
	Apalachee Pkwy (US 27) SUPconnector SUP												
	<i>Sutor Road to Conner Blvd</i>	-	-	-	-	-	-	0.6	Leon	PE	-	CST	-
7	Monticello SUP Extension												
	<i>Martin Road to Jefferson County K-12 School</i>	-	-	-	-	-	-	0.97	Jefferson	PE	-	CST	-
<p><u>PROJECT PHASES</u></p> <p>FS - Feasibility Study</p> <p>PD&E - Project Development & Environment Study</p> <p>PE - Preliminary Engineering</p> <p>ROW - Right-of-way Acquisition</p> <p>CST - Construction</p>										<p><u>ACRONYMS</u></p> <p>FDOT - Florida Department of Transportation</p> <p>BPIA - Blueprint Intergovernmental Agency</p> <p>WPN - FDOT Work Program Number</p> <p>RMP - CRTPA's 2045 Regional Mobility Plan</p> <p>SUP - Shared-Use Path</p> <p>SUN Trails - Shared-Use Non-Motorized Trail Program</p>			

PRIORITY NUMBER	² WPN	PROJECT NAME & ROADWAY	¹ PHASE & FUNDING PROGRAMMED					NEXT PROJECT PHASE	COST ESTIMATE TO FUND THE PHASE		
			PHASE	FY 26	FY 27	FY 28	FY 29			FY 30	
1	219785-2	Annual Funding	OPS	\$500,000	\$500,000	\$500,000	\$500,000	\$500,000	OPS	500,000	
		<i>Various Locations</i>									
		<i>Funding in the new 5th year for operations & maintenance of the current ITS system.</i>									
2		ATC Cabinet Upgrades							CAP	\$4.9 M	
		<i>Various Locations</i>									
		<i>Request funding annually beginning in FY27 for 5 years. ITS Master Plan Project #5.</i>									
3		Adaptive Traffic Signal Control (US90)	-	-	-	-	-	-	CAP	\$1.43 M	
		<i>Capital Circle, NW to Monroe St</i>									
		<i>Request funding in FY27. ITS Master Plan Project #14.</i>									
4		Adaptive Traffic Signal Control (US 27)	-	-	-	-	-	-	CAP	\$1.12 M	
		<i>Monroe St to Conner Blvd</i>									
		<i>Request Funding in FY27. ITS Master Plan Project #16.</i>									
			¹ PROJECT PHASES (OPS) Operations (CAP) Capital		⁴ ACRONYM WPN - FL Department of Transportation Work Program Number						

StarMetro

2027-2031 Project Priority List

- 1. Technology Upgrades** - Today with the rapid rate in which technology changes, it is imperative that transit system solutions such as scheduling software, passenger counters, and CAD/AVL are fully integrated. The integration of these systems improves efficiency, allows for real time monitoring and communication, and provides for enhanced reporting. In addition, customer facing applications for trip scheduling, trip planning and mobile fare purchases must continue to meet the needs of customers. **\$1,200,000**
- 2. Expansion of the Options Program** – Options is a rider’s choice program providing same-day transportation for paratransit customers. The program uses third-party app-based services to facilitate a flexible transportation choice for citizens within the City of Tallahassee and Leon County. The program was piloted in 2022. The proposed next phase of the Options would be to expand the program to ten percent of the active DAR customer base to continue to enhance paratransit services and operational efficiency. **\$300,000**
- 3. Neighborhood Circulators/Mobility on Demand/Micro-Mobility** – This pilot initiative aims to deploy innovative mobility services in the community to provide more flexible options that complement the fixed route system. Neighborhood circulators, mobility on demand, or micro-mobility options can connect citizens to popular local destinations like schools, grocery stores, and shopping centers while also connecting with fixed route bus lines. These options will improve neighborhood mobility and enhance fixed route service. Fixed route resources can be reallocated to improve service elsewhere while these options cover areas where fixed route service was less effective. **\$750,000**
- 4. Redevelopment of C.K. Steele Plaza Planning and Design Study** – Located at the intersection of W. Tennessee and Adams Street, the C.K. Steele Plaza was built in the late 1980s and serves as StarMetro’s main bus terminal. This project proposes conducting an environmental assessment, feasibility study, and preliminary re-design of the C.K. Steele Plaza. The study would include identifying the needs, challenges, opportunities, and funding options to transform the Plaza from a single-use transit facility into a mixed-use, multistory intermodal facility with opportunities for housing StarMetro administrative staff, leasable space for office, and retail activities as well as connections to intercity transportation such as the Gadsden Express, Monticello Express, and Greyhound. **\$700,000**

Capital Region Transportation Planning Agency (CRTPA)
 Tallahassee International Airport Project Priority List (PPL)
 Fiscal Years (FYs) 2026 - 2030

Fiscal Year 2026							
Priority Ranking	FDOT WP#	Description	Local	FDOT	BIL-AIG	FAA	Total
1	446641-1	Terminal Modernization - Elevator & Air Handler Improvements	\$ 1,475,000	\$ 1,475,000			\$ 2,950,000
2		TSA Security Screening Checkpoint	\$ 250,000				\$ 250,000
3		Aircraft Rescue and Fire Fighting Truck 52 Replacement	\$ 1,500,000				\$ 1,500,000
4		MUPIDS - Common Use System	\$ 500,000				\$ 500,000
5		Taxiway Bravo Rehabilitation Phase 2	\$ 830,804		\$ 1,950,000	\$ 13,835,270	\$ 16,616,074
6		Terminal Generator Replacement	\$ 1,800,000				\$ 1,800,000
7		Airport Parking Garage Feasibility Study	\$ 150,000				\$ 150,000
FY26 Total							\$ 23,766,074
Fiscal Year 2027							
Priority Ranking	FDOT WP#	Description	Local	FDOT	BIL-AIG	FAA	Total
1	450038-1	Air Carrier Apron Improvements	\$ 550,000	\$ 550,000			\$ 1,100,000
2		TSA Security Screening Checkpoint	\$ 265,000			\$ 2,385,000	\$ 2,650,000
3		Airport Security Improvements (Technology)	\$ 150,000			\$ 1,350,000	\$ 1,500,000
4		Terminal Passenger Loading Bridge Replacement - A5/A6	\$ 1,650,000				\$ 1,650,000
FY27 Total							\$ 6,900,000
Fiscal Year 2028							
Priority Ranking	FDOT WP#	Description	Local	FDOT	BIL-AIG	FAA	Total
1	416010-7	Airport Access and Roadway Realignment Phase II	\$ 2,000,000	\$ 2,000,000			\$ 4,000,000
2		Terminal Passenger Loading Bridge Replacement - A5/A6	\$ 1,650,000				\$ 1,650,000
3	450038-2	Hangar Development	\$ 1,000,000	\$ 1,000,000			\$ 2,000,000
4		RTR Relocation	\$ 375,425			\$ 3,378,828	\$ 3,754,253
FY28 Total							\$ 11,404,253

Capital Region Transportation Planning Agency (CRTPA)
Tallahassee International Airport Project Priority List (PPL)
Fiscal Years (FYs) 2026 - 2030

Fiscal Year 2029							
Priority Ranking	FDOT WP#	Description	Local	FDOT	BIL-AIG	FAA	Total
1	444974-2	International Passenger Processing Facility	\$ 2,092,536	\$ 2,092,536			\$ 4,185,072
2		Aircraft Rescue and Fire Fighting Truck 53 Replacement	\$ 1,500,000				\$ 1,500,000
FY29 Total							\$ 5,685,072
Fiscal Year 2030							
Priority Ranking	FDOT WP#	Description	Local	FDOT	BIL-AIG	FAA	Total
1		Taxiway A South Rehabilitation	\$ 1,764,314			\$ 15,878,828	\$ 17,643,142
2	TBD	Terminal Modernization	\$ 1,500,000	\$ 1,500,000			\$ 3,000,000
3	TBD	Parking Area Improvements	\$ 1,750,000	\$ 1,750,000			\$ 3,500,000
4		Aircraft Rescue and Fire Fighting Truck 51 Replacement	\$ 1,500,000				\$ 1,500,000
FY29 Total							\$ 25,643,142
¹ Abbreviations & Acronyms <div style="display: flex; justify-content: space-between; margin-top: 10px;"> <div style="width: 45%;"> <p>BIL Bipartisan Infrastructure Law</p> <p>AIG Formula Infrastructure Allocations</p> <p>FAA Federal Aviation Administration</p> </div> <div style="width: 45%;"> <p>WP# Work Program Number</p> <p>FDOT Florida Department of Transportation</p> </div> </div>							

PRIORITY NO.		PROGRAMMED						COST ESTIMATE OF PHASE	PHASE AND FUNDING SOUGHT
		PHASE	FY 26	FY 27	FY 28	FY 29	FY 30		
SU FUNDING									
1	CRTPA UPWP	Oper/Plan	\$1.5M	-	-	-	-	\$ 1 M	FY 2027 Operational and Planning
<i>Urban Area SU Allocation - Annual Budget for operations and planning projects</i>									

Roadway Project Priority List			
Project	Ranking	Action	Notes
Capital Circle NW from Hartsfield Rd. to US 27/N Monroe St	No. 7	Added	PD&E: Corridor is identified as needing future capacity.

The remainder of the projects following move down a ranking.

Bicycle and Pedestrian Project Priority List			
Project	Ranking	Action	Notes
Oak Ridge Rd Multiuse Path	No. 4	Removed	Identified as future Blueprint project.
Goose Pond Trail Extension	No. 5	Removed	Weems Rd Multiuse Path provides connection.

Intelligent Transportation Systems Project Priority List			
Project	Ranking	Action	Notes
ATC Cabinet Upgrades	No. 2	Revised Cost Est.	Reflects significant cost increases.

Star Metro Project Priority List			
Project	Ranking	Action	Notes
Electric Bus Conversion and Supporting Charging Infrastructure	No. 1	Removed	Project funded through discretionary grant.
Technology Upgrades	No. 1	Revised Ranking	Transit Scheduling & Communications Systems Upgrade previously ranked as Project Priority No. 2.
Neighborhood Circulators/Mobility on Demand/Micro-Mobility	No. 3	Added	Pilot project initiative.
CK Steele Plaza Redevelopment Study	No. 4	Revised Ranking	Previously No. 3

Intelligent Transportation Systems Project Priority List			
Project	Ranking	Action	Notes
ATC Cabinet Upgrades	No. 2	Revised Cost Est.	Reflects significant cost increases.

Tallahassee International Project Priority List			
Project	Ranking	Action	Notes
Projects Details Updated			Reflects funding awarded

APPENDIX F

FHWA Eastern Federal Lands Highway Division Projects and Informational Items

*(This information will be provided by FHWA and
included once received.)*

APPENDIX G

Public Involvement

(This information will be updated as public involvement activities occur.)



Select Page



DRAFT FY 2027 – FY 2031 Transportation Improvement Program (TIP)

DRAFT FY 2027 – FY 2031 Transportation Improvement Program (TIP)

The Draft [FY 2027 – FY 2031 Transportation Improvement Program \(TIP\)](#) has been developed and is scheduled to adopted at the June 15, 2026 CRTPA meeting.

Public meetings associated with the document will soon be scheduled for early June.

Quick Links

 [Meetings](#)

 [Projects](#)

 [Documents](#)

 [Our Board](#)

 [Links](#)

Upcoming Meetings

[June 2, 2026 TAC Meeting](#)

Meeting Type: TAC Meetings

Date and Time: June 2, 2026 9:00 am

Location: City Of Tallahassee Commission Chambers

[June 2, 2026 CMAC Meeting](#)

Meeting Type: CMAC Meetings

Date and Time: June 2, 2026 11:30 am

Location: City of Tallahassee City Hall, Tallahassee Room (2nd, Floor)

[June 15, 2026 CRTPA Meeting](#)

Meeting Type: CRTPA Board Meetings

Date and Time: June 15, 2026 1:30 pm

Location: City Of Tallahassee Commission Chambers

Recent Meetings

[May 19, 2026 CRTPA Meeting](#)

Meeting Type: CRTPA Board Meetings

Date and Time: May 19, 2026 1:30 pm

Location: City Of Tallahassee Commission Chambers

Documents: [CRTPA Meeting Agenda Package \(PDF\)](#) [CRTPA Meeting Agenda Package \(BoardDocs\)](#)

[May 5, 2026 CMAC Meeting \(MEETING CANCELLED\)](#)

Meeting Type: CMAC Meetings

Date and Time: May 5, 2026 11:30 am

Location: City of Tallahassee City Hall, Tallahassee Room (2nd, Floor)

[May 5, 2026 TAC Meeting \(MEETING CANCELLED\)](#)

Meeting Type: TAC Meetings

Date and Time: May 5, 2026 9:00 am

Location: City Of Tallahassee Commission Chambers

Accessibility

Website accessibility involves making content available to a wider range of people with disabilities, including visual, auditory, physical, speech, cognitive, language, learning, and neurological disabilities. The CRTPA is committed to providing a website that is accessible to people with such disabilities by continually working towards ensuring compliance to Level AA of the Website Content Accessibility Guidelines 2.0 and 2.1 (WCAG 2.0, 2.1), an international standard measure of accessibility success.

If you cannot access content or use features on this website, please click here in order to contact us by email, letter, or phone call regarding the difficulties you have experienced or to share comments or suggestions on digital accessibility improvements.



© Copyright 2022 **Capital Region Transportation Planning Agency. Powered by Capital Data Studio.**

APPENDIX H

Summary of Funds

5-YEAR SUMMARY OF PROJECTS BY FUNDING CATEGORY

Fund Summary									
FUND CODE DESCRIPTION	FUND CODE	PRIOR YEAR	2027	2028	2029	2030	2031	FUTURE YEAR COST	Total Program
ADVANCE CONSTRUCTION (BRT)	ACBR	64,357	3,038,774	-	-	-	-	-	3,103,131
4490791	SPRINGHILL ROAD OVER MUNSON SLOUGH BRIDGE NO 550054	64,357	3,038,774	-	-	-	-	-	3,103,131
ADVANCE CONSTRUCTION (BRTZ)	ACBZ	-	-	285,000	-	10,557,970	-	-	10,842,970
4411861	CR 65B OLD FEDERAL ROAD OVER RICHLANDER CREEK BRIDGE NO. 500059	-	-	285,000	-	10,557,970	-	-	10,842,970
ADVANCE CONSTRUCTION (CM)	ACCM	-	880,404	1,095,485	400,000	-	-	-	2,375,889
4531521	SR 59 GAMBLE RD FROM SR 30 (US98) TO CR 259 TRAM RD	-	880,404	-	-	-	-	-	880,404
4546271	SR 363 WOODVILLE HWY FROM CR 2192 NATURAL BRIDGE RD TO SR 261 (US 319) CAPITAL CIRCLE	-	-	1,095,485	-	-	-	-	1,095,485
4393237	CAPITAL REGION TPA (TALLAHASSEE) FY 2027/2028-2028/2029 UPWP	-	-	-	400,000	-	-	-	400,000
ADVANCE CONSTRUCTION NHPP	ACNP	2,149,366	2,962,080	27,675,932	16,381,001	-	-	-	49,168,379
4565601	SR 8 (I-10) FROM GADSDEN COUNTY LINE TO W OF OLD BAINBRIDGE RD	-	1,669,800	-	12,193,000	-	-	-	13,862,800
4531202	SR 8 (I-10) FROM W OF SR 10 (US 90) TO LEON COUNTY LINE	-	1,292,280	-	4,188,001	-	-	-	5,480,281
4531201	SR 8 (I-10) FROM WEST OF SR 267 TO WEST OF SR 10 (US 90)	2,149,366	-	27,675,932	-	-	-	-	29,825,298
AC NAT HWY PERFORM RESURFACING	ACNR	-	34,510,716	58,058,130	22,534,514	-	-	-	115,103,360
4529391	SR 63 (US 27/MONROE ST) FROM SR 263 (CAPITAL CIR) TO N OF JOHN KNOX RD	-	16,088,946	-	-	-	-	-	16,088,946
4565951	SR 263 CAPITAL CIRCLE FROM N OF SR 8 (I-10) TO SR 63 (US 27)	-	-	-	6,419,574	-	-	-	6,419,574

Fund Summary										
FUND CODE	FUND CODE	PRIOR YEAR	2027	2028	2029	2030	2031	FUTURE YEAR COST	Total Program	
4529412	SR 20 (US 27) FROM W OF SR 57 (US 19) TO MADISON COUNTY LINE	-	-	-	16,114,940	-	-	-	16,114,940	
4546431	SR 57 (US 19) S JEFFERSON ST FROM NORTH OF MARTIN RD TO SR 10 (US 90)	-	-	2,324,645	-	-	-	-	2,324,645	
4546241	SR 59 GAMBLE RD FROM SR 20 (US 27) TO LEON COUNTY LINE	-	-	7,309,469	-	-	-	-	7,309,469	
4529411	SR 20 (US 27) FROM WEST OF CR 259 TO WEST OF SR 57 (US 19)	-	3,805,987	-	-	-	-	-	3,805,987	
4529381	SR 61 (THOMASVILLE RD) FROM NORTH OF 9TH AVE TO S OF MACLAY RD	-	-	14,582,199	-	-	-	-	14,582,199	
4546211	SR 377 (US 319) FROM OCHLOCKONEE RIVER BRDIGE TO N OF BEASLEY RD	-	-	3,291,850	-	-	-	-	3,291,850	
4529401	SR 61 (US 319) FROM TIMBERWOLF CROSSING TO GEORGIA STATE LINE	-	10,266,276	-	-	-	-	-	10,266,276	
4530961	SR 263 (US 319) CAPITAL CIRCLE SW FROM SR 363 (US 27) WOODVILLE TO E OF SR 61	-	2,013,224	-	-	-	-	-	2,013,224	
4547501	SR 20 FROM OCHLOCKONEE RIVER TO WEST OF SR 263 CAPITAL CIRCLE	-	-	19,308,081	-	-	-	-	19,308,081	
4546251	SR 261 CAPITAL CIR FROM CR 259 TRAM RD TO SR 20 (US 27) APALACHEE PKWY	-	-	11,241,886	-	-	-	-	11,241,886	
2196682	SR 61 THOMASVILLE HWY FROM N OF SR 63 (US 27) MONROE ST TO N OF 9TH AVE	-	2,336,283	-	-	-	-	-	2,336,283	
ADVANCE CONSTRUCTION PLANNING	ACPL	-	1,695,798	1,695,798	1,695,798	1,695,798	1,695,798	-	8,478,990	
4393237	CAPITAL REGION TPA (TALLAHASSEE) FY 2027/2028-2028/2029 UPWP	-	-	-	895,798	895,798	-	-	1,791,596	
4393398	MPO ADVISORY COMMITTEE STAFF FY 2028/2029-2029/2030 UPWP	-	-	-	-	-	800,000	-	800,000	

Fund Summary										
FUND CODE DESCRIPTION	FUND CODE	PRIOR YEAR	2027	2028	2029	2030	2031	FUTURE YEAR COST	Total Program	
4393236	CAPITAL REGION TPA (TALLAHASSEE) FY 2026/2027-2027/2028 UPWP	-	895,798	895,798	-	-	-	-	1,791,596	
4393397	MPO ADVISORY COMMITTEE STAFF FY 2028/2029-2029/2030 UPWP	-	-	-	800,000	800,000	-	-	1,600,000	
4393396	MPO ADVISORY COMMITTEE STAFF FY 2026/2027-2027/2028 UPWP	-	800,000	800,000	-	-	-	-	1,600,000	
4393238	CAPITAL REGION TPA (TALLAHASSEE) FY 2027/2028-2028/2029 UPWP	-	-	-	-	-	895,798	-	895,798	
ADVANCE CONSTRUCTION (SA)	ACSA	216,087	9,110,745	6,225,022	8,183,596	-	-	-	23,735,450	
4513441	SR 10 (US 90) FROM BATES STREET TO WEST OF SR 12	-	-	-	8,183,596	-	-	-	8,183,596	
2198815	SR 369 (US 319) FROM S OF WAKULLA CO LINE TO S OF L.L. WALLACE ROAD	216,087	-	-	-	-	-	-	216,087	
2198814	SR 369 (US 319) FROM S. OF L.L. WALLACE RD TO S. OF SR 61 INTERSECTION	-	-	5,830,000	-	-	-	-	5,830,000	
4529341	SR 10 (US 90/MAHAN DR) FROM CR 0353 (DEMPSEY MAYO RD) TO APEX DR	-	4,352,326	-	-	-	-	-	4,352,326	
4531521	SR 59 GAMBLE RD FROM SR 30 (US98) TO CR 259 TRAM RD	-	4,758,419	-	-	-	-	-	4,758,419	
4546211	SR 377 (US 319) FROM OCHLOCKONEE RIVER BRIDGE TO N OF BEASLEY RD	-	-	395,022	-	-	-	-	395,022	
ADVANCE CONSTRUCTION (SN)	ACSN	-	-	-	6,448,686	-	-	-	6,448,686	
4513441	SR 10 (US 90) FROM BATES STREET TO WEST OF SR 12	-	-	-	6,448,686	-	-	-	6,448,686	
ADVANCE CONSTRUCTION (SS,HSP)	ACSS	328,991	1,398,468	1,878,041	143,288	-	-	-	3,748,788	
4546271	SR 363 WOODVILLE HWY FROM CR 2192 NATURAL BRIDGE RD TO SR 261 (US 319) CAPITAL CIRCLE	-	-	235,237	-	-	-	-	235,237	
4529411	SR 20 (US 27) FROM WEST OF CR 259 TO WEST OF SR 57 (US 19)	-	32,274	-	-	-	-	-	32,274	

Fund Summary										
FUND CODE DESCRIPTION	FUND CODE	PRIOR YEAR	2027	2028	2029	2030	2031	FUTURE YEAR COST	Total Program	
4547501	SR 20 FROM OCHLOCKONEE RIVER TO WEST OF SR 263 CAPITAL CIRCLE	-	-	1,468,066	-	-	-	-	1,468,066	
4548581	SR 8 (I-10) FROM OCHLOCKNEE RELIEF BRIDGE TO OCHLOCKNEE RIVER BRIDGE	328,991	1,366,194	-	-	-	-	-	1,695,185	
4529381	SR 61 (THOMASVILLE RD) FROM NORTH OF 9TH AVE TO S OF MACLAY RD	-	-	174,738	-	-	-	-	174,738	
4513441	SR 10 (US 90) FROM BATES STREET TO WEST OF SR 12	-	-	-	143,288	-	-	-	143,288	
ADVANCE CONSTRUCTION (SU)	ACSU	2,502,848	5,529,311	5,153,458	4,153,458	4,153,458	4,153,458	-	25,645,991	
4379023	SR 373 ORANGE AVE FROM S LAKE BRADFORD RD TO CYPRESS LAKE ST	-	-	2,900,000	-	-	-	-	2,900,000	
4573581	HIGHLAND DR FROM BUCK LAKE RD TO SR 10 (US 90) MAHAN DR	-	-	300,000	-	-	-	-	300,000	
4508121	SR 10 (US 90) FROM DUVAL ST TO W OF QUINCY CREEK	-	397,421	-	-	-	-	-	397,421	
4379024	SR 373 ORANGE AVE FROM CYPRESS LAKE ST TO SR 61 S MONROE ST	-	800,000	-	-	-	-	-	800,000	
2197935	CRTPA RESERVE BOX FOR FUTURE PROJECTS USING URBAN FUNDS	-	-	-	4,153,458	4,153,458	4,153,458	-	12,460,374	
2198815	SR 369 (US 319) FROM S OF WAKULLA CO LINE TO S OF L.L. WALLACE ROAD	1,661,665	2,936,265	-	-	-	-	-	4,597,930	
2198814	SR 369 (US 319) FROM S. OF L.L. WALLACE RD TO S. OF SR 61 INTERSECTION	-	-	1,060,000	-	-	-	-	1,060,000	
4393236	CAPITAL REGION TPA (TALLAHASSEE) FY 2026/2027-2027/2028 UPWP	-	1,000,000	-	-	-	-	-	1,000,000	
2197939	CRTPA CONTINGENCY BOX FOR CRTPA URBAN FUNDS	841,183	395,625	893,458	-	-	-	-	2,130,266	
STATE BRIDGE REPAIR & REHAB	BRRP	266,387	6,588,575	92,679	-	-	-	-	6,947,641	
4552631	SR 8 (I-10) OVER BEAVER DAM BRIDGE NO. 500085	241,854	4,548,575	-	-	-	-	-	4,790,429	

Fund Summary										
FUND CODE DESCRIPTION	FUND CODE	PRIOR YEAR	2027	2028	2029	2030	2031	FUTURE YEAR COST	Total Program	
4543112	SR 261 CAPITAL CIRCLE NE OVER I-10 BRIDGE NO. 550076	24,533	2,040,000	-	-	-	-	-	2,064,533	
4546241	SR 59 GAMBLE RD FROM SR 20 (US 27) TO LEON COUNTY LINE	-	-	92,679	-	-	-	-	92,679	
COUNTY INCENTIVE GRANT PROGRAM	CIGP	-	-	864,491	-	1,221,434	-	-	2,085,925	
4517533	CR 158 OLD LLOYD RD FROM SR 8 (I-10) TO SR 10 (US 90)	-	-	-	-	916,075	-	-	916,075	
4486542	LONNIE RAKER LN FROM S OF BOYNTON TO SR 267 BLOXHAM CUTOFF RD	-	-	864,491	-	-	-	-	864,491	
4517532	CR 158 OLD LLOYD RD FROM JEFFERSON CO LINE TO E OF LLOYD CREEK RD	-	-	-	-	305,359	-	-	305,359	
UNRESTRICTED STATE PRIMARY	D	65,434	26,800	1,776,800	1,826,800	1,896,700	1,947,200	-	7,539,734	
4499581	MIDWAY OPERATIONS CENTER PAINTING/CLEANING EXTERIOR	6,000	-	5,000	-	2,000	-	-	13,000	
4367511	WAKULLA COUNTY MAINT & COMPENSATION OF TRAFFIC SIGNALS ON STATE ROADS	-	-	80,000	83,000	86,000	89,000	-	338,000	
4499571	MIDWAY OPERATIONS CENTER PAINTING INTERIOR	6,500	-	-	-	5,000	-	-	11,500	
4367411	GADSDEN COUNTY MAINT & COMPENSATION OF TRAFFIC SIGNALS ON STATE ROADS	-	-	155,000	161,000	167,000	173,000	-	656,000	
1543	ORCHARD POND TOLL FACILITY INSURANCE	23,135	4,000	4,000	4,000	4,000	4,000	-	43,135	
4367461	LEON COUNTY MAINT & COMPENSATION OF TRAFFIC SIGNALS ON STATE ROADS	-	-	1,500,000	1,550,000	1,600,000	1,650,000	-	6,300,000	
4483302	MIDWAY OPERATIONS CENTER EMERGENCY GENERATOR COMPONENTS REPLACEMENT	27,299	7,800	7,800	7,800	8,200	8,200	-	67,099	
4512123	BLANCHE J JOHNSON BLDG - A/C UNIT REPLACEMENT	-	15,000	-	-	-	-	-	15,000	
4499601	MIDWAY OPERATIONS CENTER ROOF REPAIRS	2,500	-	5,000	-	2,500	-	-	10,000	

Fund Summary										
FUND CODE DESCRIPTION	FUND CODE	PRIOR YEAR	2027	2028	2029	2030	2031	FUTURE YEAR COST	Total Program	
4367451	JEFFERSON COUNTY MAINT & COMPENSATION OF TRAFFIC SIGNALS ON STATE ROADS	-	-	20,000	21,000	22,000	23,000	-	86,000	
DISTRICT DEDICATED REVENUE		DDR	27,562,958	8,872,550	10,638,668	4,090,086	2,285,472	2,335,386	-	55,785,120
2196682	SR 61 THOMASVILLE HWY FROM N OF SR 63 (US 27) MONROE ST TO N OF 9TH AVE	54,524	-	-	-	-	-	-	54,524	
4500381	TALLAHASSEE INTERNATIONAL AIRPORT TERMINAL HVAC IMPROVEMENTS	-	550,000	-	-	-	-	-	550,000	
4529341	SR 10 (US 90/MAHAN DR) FROM CR 0353 (DEMPSEY MAYO RD) TO APEX DR	-	1,435,239	-	-	-	-	-	1,435,239	
2198814	SR 369 (US 319) FROM S. OF L.L. WALLACE RD TO S. OF SR 61 INTERSECTION	-	-	1,969,597	-	-	-	-	1,969,597	
4531521	SR 59 GAMBLE RD FROM SR 30 (US98) TO CR 259 TRAM RD	1,540,114	676,659	-	-	-	-	-	2,216,773	
4569941	SR 369 (US 319) FROM SOUTH OF EAST IVAN ROAD TO NORTH OF SR 267	-	630,822	-	-	-	-	-	630,822	
4222501	CITY OF TALLAHASSEE TRANSIT OPERATING ASSISTANCE	14,339,458	1,309,262	1,348,540	1,388,995	1,430,666	1,473,586	-	21,290,507	
4367411	GADSDEN COUNTY MAINT & COMPENSATION OF TRAFFIC SIGNALS ON STATE ROADS	94,323	-	-	-	-	-	-	94,323	
4547501	SR 20 FROM OCHLOCKONEE RIVER TO WEST OF SR 263 CAPITAL CIRCLE	329,173	-	-	-	-	-	-	329,173	
4541701	SR 61 (US 27) MONROE ST @ PARK AVE	2,625	-	-	-	-	-	-	2,625	
4498951	QUINCY MUNICIPAL AIRPORT HANGAR M & SITE WORK FOR NEW TERMINAL	-	700,000	-	-	-	-	-	700,000	
2198811	SR 369 (US 319) FROM L. L. WALLACE ROAD TO S SR 61 INTERSECTION	574,339	-	-	-	-	-	-	574,339	
4469941	APALACHEE REGIONAL PLANNING COUNCIL COMMUTER ASSISTANCE	843,989	272,014	275,927	279,554	283,006	280,000	-	2,234,490	

Fund Summary										
FUND CODE DESCRIPTION	FUND CODE	PRIOR YEAR	2027	2028	2029	2030	2031	FUTURE YEAR COST	Total Program	
4367461	LEON COUNTY MAINT & COMPENSATION OF TRAFFIC SIGNALS ON STATE ROADS	6,359,601	1,257,745	-	-	-	-	-	7,617,346	
4549263	QUINCY MUNICIPAL AIRPORT - TERMINAL BUILDING & PARKING AREA	-	-	-	1,000,000	-	-	-	1,000,000	
4563731	SR 363 WOODVILLE HWY AT CR 2192 NATURAL BRIDGE RD	1,484	-	1,160,705	-	-	-	-	1,162,189	
4565951	SR 263 CAPITAL CIRCLE FROM N OF SR 8 (I-10) TO SR 63 (US 27)	-	-	-	861,429	-	-	-	861,429	
4546271	SR 363 WOODVILLE HWY FROM CR 2192 NATURAL BRIDGE RD TO SR 261 (US 319) CAPITAL CIRCLE	-	-	4,008,899	-	-	-	-	4,008,899	
4508121	SR 10 (US 90) FROM DUVAL ST TO W OF QUINCY CREEK	-	1,477,809	-	-	-	-	-	1,477,809	
4203111	BIG BEND TRANSIT COMMUTER ASSISTANCE	288,338	40,000	40,000	44,554	51,000	56,000	-	519,892	
4379024	SR 373 ORANGE AVE FROM CYPRESS LAKE ST TO SR 61 S MONROE ST	205,621	-	-	-	-	-	-	205,621	
4552631	SR 8 (I-10) OVER BEAVER DAM BRIDGE NO. 500085	125	-	-	-	-	-	-	125	
2197852	LEON COUNTY COMPUTER BASED ATMS IMPLEMENTATION/OPERATIONS	2,417,506	500,000	500,000	500,000	500,000	500,000	-	4,917,506	
4367451	JEFFERSON COUNTY MAINT & COMPENSATION OF TRAFFIC SIGNALS ON STATE ROADS	19,551	-	-	-	-	-	-	19,551	
4529381	SR 61 (THOMASVILLE RD) FROM NORTH OF 9TH AVE TO S OF MACLAY RD	12,711	-	-	-	-	-	-	12,711	
4222621	BIG BEND TRANSIT COMMUTER ROUTE	236,103	10,000	10,000	15,554	20,800	25,800	-	318,257	
2198815	SR 369 (US 319) FROM S OF WAKULLA CO LINE TO S OF L.L. WALLACE ROAD	14,833	-	-	-	-	-	-	14,833	
4548071	SR 263 CAPITAL CIRCLE FROM CR 2203 SPRINGHILL RD TO SR 371 ORANGE AVE	-	-	1,325,000	-	-	-	-	1,325,000	

Fund Summary										
FUND CODE DESCRIPTION	FUND CODE	PRIOR YEAR	2027	2028	2029	2030	2031	FUTURE YEAR COST	Total Program	
4101722	SR 267 BLOXHAM CUTOFF FROM WAKULLA SPRINGS PARK TO ST MARKS TRAIL	5,430	-	-	-	-	-	-	-	5,430
4367511	WAKULLA COUNTY MAINT & COMPENSATION OF TRAFFIC SIGNALS ON STATE ROADS	221,485	13,000	-	-	-	-	-	-	234,485
4531201	SR 8 (I-10) FROM WEST OF SR 267 TO WEST OF SR 10 (US 90)	1,625	-	-	-	-	-	-	-	1,625
ST S/W INTER/INTRASTATE HWY	DI	-	-	365,000	3,300,000	9,933,655	7,410,520	-	-	21,009,175
4523352	SR 8 (I-10) LEON COUNTY REST AREA EB TRUCK PARKING	-	-	-	-	-	7,410,520	-	-	7,410,520
4573971	SR 8 (I-10) GADSDEN COUNTY REST AREA TRUCK PARKING	-	-	-	1,300,000	-	-	-	-	1,300,000
4522302	SR 8 (I-10) JEFFERSON COUNTY REST AREA TRUCK PARKING - EAST REST AREA	-	-	365,000	-	9,933,655	-	-	-	10,298,655
4523351	SR 8 (I-10) LEON COUNTY REST AREA TRUCK PARKING AVAILABILITY	-	-	-	2,000,000	-	-	-	-	2,000,000
STATE IN-HOUSE PRODUCT SUPPORT	DIH	1,745,352	1,423,298	1,207,365	655,997	217,166	183,232	-	-	5,432,410
4529341	SR 10 (US 90/MAHAN DR) FROM CR 0353 (DEMPSEY MAYO RD) TO APEX DR	31,899	81,205	-	-	-	-	-	-	113,104
4546241	SR 59 GAMBLE RD FROM SR 20 (US 27) TO LEON COUNTY LINE	115,524	-	78,316	-	-	-	-	-	193,840
2198815	SR 369 (US 319) FROM S OF WAKULLA CO LINE TO S OF L.L. WALLACE ROAD	355,937	200,000	-	-	-	-	-	-	555,937
2198814	SR 369 (US 319) FROM S. OF L.L. WALLACE RD TO S. OF SR 61 INTERSECTION	28,095	-	196,960	-	-	-	-	-	225,055
4531521	SR 59 GAMBLE RD FROM SR 30 (US98) TO CR 259 TRAM RD	29,799	67,666	-	-	-	-	-	-	97,465
4508121	SR 10 (US 90) FROM DUVAL ST TO W OF QUINCY CREEK	38,760	17,734	-	-	-	-	-	-	56,494

Fund Summary										
FUND CODE	FUND CODE	PRIOR YEAR	2027	2028	2029	2030	2031	FUTURE YEAR COST	Total Program	
4522302	SR 8 (I-10) JEFFERSON COUNTY REST AREA TRUCK PARKING - EAST REST AREA	-	-	1,000	-	121,993	-	-	122,993	
4530961	SR 263 (US 319) CAPITAL CIRCLE SW FROM SR 363 (US 27) WOODVILLE TO E OF SR 61	20,000	21,570	-	-	-	-	-	41,570	
4529381	SR 61 (THOMASVILLE RD) FROM NORTH OF 9TH AVE TO S OF MACLAY RD	21,934	-	156,238	-	-	-	-	178,172	
4563731	SR 363 WOODVILLE HWY AT CR 2192 NATURAL BRIDGE RD	18,440	-	16,510	-	-	-	-	34,950	
4548071	SR 263 CAPITAL CIRCLE FROM CR 2203 SPRINGHILL RD TO SR 371 ORANGE AVE	-	-	13,250	-	-	-	-	13,250	
4546211	SR 377 (US 319) FROM OCHLOCKONEE RIVER BRIDGE TO N OF BEASLEY RD	78,201	-	39,502	-	-	-	-	117,703	
4541701	SR 61 (US 27) MONROE ST @ PARK AVE	10,387	29,174	-	-	-	-	-	39,561	
4513441	SR 10 (US 90) FROM BATES STREET TO WEST OF SR 12	515	223,799	-	177,083	-	-	-	401,397	
4546251	SR 261 CAPITAL CIR FROM CR 259 TRAM RD TO SR 20 (US 27) APALACHEE PKWY	137,196	-	120,449	-	-	-	-	257,645	
4523351	SR 8 (I-10) LEON COUNTY REST AREA TRUCK PARKING AVAILABILITY	-	-	-	100,000	-	-	-	100,000	
4379024	SR 373 ORANGE AVE FROM CYPRESS LAKE ST TO SR 61 S MONROE ST	29,921	-	-	-	-	-	-	29,921	
2196682	SR 61 THOMASVILLE HWY FROM N OF SR 63 (US 27) MONROE ST TO N OF 9TH AVE	44,178	25,031	-	-	-	-	-	69,209	
4379023	SR 373 ORANGE AVE FROM S LAKE BRADFORD RD TO CYPRESS LAKE ST	-	-	290,000	-	-	-	-	290,000	
4529391	SR 63 (US 27/MONROE ST) FROM SR 263 (CAPITAL CIR) TO N OF JOHN KNOX RD	29,565	172,381	-	-	-	-	-	201,946	

Fund Summary										
FUND CODE	FUND CODE	PRIOR YEAR	2027	2028	2029	2030	2031	FUTURE YEAR COST	Total Program	
4546271	SR 363 WOODVILLE HWY FROM CR 2192 NATURAL BRIDGE RD TO SR 261 (US 319) CAPITAL CIRCLE	127,163	-	61,252	-	-	-	-	188,415	
4529412	SR 20 (US 27) FROM W OF SR 57 (US 19) TO MADISON COUNTY LINE	-	182,340	-	167,902	-	-	-	350,242	
4569941	SR 369 (US 319) FROM SOUTH OF EAST IVAN ROAD TO NORTH OF SR 267	-	6,308	-	-	-	-	-	6,308	
4546431	SR 57 (US 19) S JEFFERSON ST FROM NORTH OF MARTIN RD TO SR 10 (US 90)	65,313	-	24,907	-	-	-	-	90,220	
4519731	SR 59 GAMBLE ROAD - LLOYD CROSSING #625569W	-	1,000	-	-	-	-	-	1,000	
4510443	SR 10 (US 90) FROM EDENFIELD ROAD TO CRUMP ROAD	-	-	-	1,000	-	-	-	1,000	
4529411	SR 20 (US 27) FROM WEST OF CR 259 TO WEST OF SR 57 (US 19)	33,767	40,778	-	-	-	-	-	74,545	
4552631	SR 8 (I-10) OVER BEAVER DAM BRIDGE NO. 500085	15,000	41,350	-	-	-	-	-	56,350	
4547501	SR 20 FROM OCHLOCKONEE RIVER TO WEST OF SR 263 CAPITAL CIRCLE	250,084	-	192,264	-	-	-	-	442,348	
4458983	SR 8 (I-10) GADSDEN COUNTY REST AREAS EB/WB CAPITAL IMPROVEMENTS	-	-	14,042	-	95,173	-	-	109,215	
4543112	SR 261 CAPITAL CIRCLE NE OVER I-10 BRIDGE NO. 550076	5,958	18,546	-	-	-	-	-	24,504	
2198811	SR 369 (US 319) FROM L. L. WALLACE ROAD TO S SR 61 INTERSECTION	198,977	50,000	-	-	-	-	-	248,977	
4523352	SR 8 (I-10) LEON COUNTY REST AREA EB TRUCK PARKING	-	-	-	-	-	79,398	-	79,398	
4546221	SR 59 FROM JEFFERSON CO LINE TO SR 10 (US 90)	12,947	-	2,675	-	-	-	-	15,622	
4510445	SR 10 (US 90) FROM VETERANS MEMORIAL DR TO JEFFERSON COUNTY LINE	-	-	-	1,000	-	-	-	1,000	
4573971	SR 8 (I-10) GADSDEN COUNTY REST AREA TRUCK PARKING	-	-	-	130,000	-	-	-	130,000	

Fund Summary										
FUND CODE DESCRIPTION	FUND CODE	PRIOR YEAR	2027	2028	2029	2030	2031	FUTURE YEAR COST	Total Program	
4565951	SR 263 CAPITAL CIRCLE FROM N OF SR 8 (I-10) TO SR 63 (US 27)	1,000	134,420	-	78,012	-	-	-	213,432	
4529401	SR 61 (US 319) FROM TIMBERWOLF CROSSING TO GEORGIA STATE LINE	44,792	109,996	-	-	-	-	-	154,788	
4510444	SR 10 (US 90) FROM CRUMP RD TO VETERANS MEMORIAL DR	-	-	-	1,000	-	-	-	1,000	
4101722	SR 267 BLOXHAM CUTOFF FROM WAKULLA SPRINGS PARK TO ST MARKS TRAIL	-	-	-	-	-	103,834	-	103,834	
STATE 100% - INDIRECT/OVERHEAD		DIOH	6,487,109	4,523,714	5,042,617	3,408,611	1,509,831	1,046,775	-	22,018,657
4531201	SR 8 (I-10) FROM WEST OF SR 267 TO WEST OF SR 10 (US 90)	304,653	-	913,663	-	-	-	-	1,218,316	
4552631	SR 8 (I-10) OVER BEAVER DAM BRIDGE NO. 500085	20,095	152,038	-	-	-	-	-	172,133	
4367411	GADSDEN COUNTY MAINT & COMPENSATION OF TRAFFIC SIGNALS ON STATE ROADS	69,893	11,847	9,082	9,435	9,786	10,138	-	120,181	
2197852	LEON COUNTY COMPUTER BASED ATMS IMPLEMENTATION/OPERATIONS	263,374	37,250	37,250	37,250	37,250	37,250	-	449,624	
1543	ORCHARD POND TOLL FACILITY INSURANCE	1,934	183	183	183	183	183	-	2,849	
4575751	SPRINGWOOD ELEMENTARY SCHOOL SIDEWALK	-	-	-	7,793	-	14,850	-	22,643	
4222621	BIG BEND TRANSIT COMMUTER ROUTE	9,101	245	245	381	510	632	-	11,114	
4530961	SR 263 (US 319) CAPITAL CIRCLE SW FROM SR 363 (US 27) WOODVILLE TO E OF SR 61	69,399	70,083	-	-	-	-	-	139,482	
4563731	SR 363 WOODVILLE HWY AT CR 2192 NATURAL BRIDGE RD	85,823	-	44,969	-	-	-	-	130,792	
4517532	CR 158 OLD LLOYD RD FROM JEFFERSON CO LINE TO E OF LLOYD CREEK RD	-	-	-	-	9,741	-	-	9,741	
4367461	LEON COUNTY MAINT & COMPENSATION OF TRAFFIC SIGNALS ON STATE ROADS	866,853	104,505	87,900	90,830	93,760	96,690	-	1,340,538	

Fund Summary										
FUND CODE	FUND CODE	PRIOR YEAR	2027	2028	2029	2030	2031	FUTURE YEAR COST	Total Program	
4549264	QUINCY MUNICIPAL AIRPORT DESIGN & CONSTRUCT FUEL APRON REHAB	-	-	-	6,860	-	-	-	6,860	
4548071	SR 263 CAPITAL CIRCLE FROM CR 2203 SPRINGHILL RD TO SR 371 ORANGE AVE	-	-	48,718	-	-	-	-	48,718	
4546211	SR 377 (US 319) FROM OCHLOCKONEE RIVER BRIDGE TO N OF BEASLEY RD	61,895	-	124,239	-	-	-	-	186,134	
4541701	SR 61 (US 27) MONROE ST @ PARK AVE	37,025	72,367	-	-	-	-	-	109,392	
4529391	SR 63 (US 27/MONROE ST) FROM SR 263 (CAPITAL CIR) TO N OF JOHN KNOX RD	248,735	552,012	-	-	-	-	-	800,747	
4458983	SR 8 (I-10) GADSDEN COUNTY REST AREAS EB/WB CAPITAL IMPROVEMENTS	-	-	98,792	-	336,728	-	-	435,520	
4160107	TALLAHASSEE REGIONAL AIRPORT ACCESS & ROADWAY REALIGNMENT PH II	-	-	49,000	-	-	-	-	49,000	
4483302	MIDWAY OPERATIONS CENTER EMERGENCY GENERATOR COMPONENTS REPLACEMENT	2,494	966	966	966	1,015	1,015	-	7,422	
4513441	SR 10 (US 90) FROM BATES STREET TO WEST OF SR 12	54	197,189	-	557,627	-	-	-	754,870	
4529341	SR 10 (US 90/MAHAN DR) FROM CR 0353 (DEMPSEY MAYO RD) TO APEX DR	138,628	261,506	-	-	-	-	-	400,134	
4512261	CALLEN STREET FROM WALCOTT STREET TO POTTS DAMER STREET	14,761	-	19,793	-	-	-	-	34,554	
4565951	SR 263 CAPITAL CIRCLE FROM N OF SR 8 (I-10) TO SR 63 (US 27)	31,303	118,438	-	248,545	-	-	-	398,286	
4546271	SR 363 WOODVILLE HWY FROM CR 2192 NATURAL BRIDGE RD TO SR 261 (US 319) CAPITAL CIRCLE	113,899	-	201,843	-	-	-	-	315,742	
4529401	SR 61 (US 319) FROM TIMBERWOLF CROSSING TO GEORGIA STATE LINE	204,353	345,952	-	-	-	-	-	550,305	

Fund Summary										
FUND CODE DESCRIPTION	FUND CODE	PRIOR YEAR	2027	2028	2029	2030	2031	FUTURE YEAR COST	Total Program	
4565601	SR 8 (I-10) FROM GADSDEN COUNTY LINE TO W OF OLD BAINBRIDGE RD	-	133,751	-	402,806	-	-	-	536,557	
4512271	TALLAHASSEE SRTS - LAKEWOOD DR, SKYLARK AVE & FALCON DR	15,522	-	15,623	-	-	-	-	31,145	
4406243	CR 375 SMITH CREEK RD FROM S OF NF 388/CR368 TO NF 13	-	60,911	-	-	-	-	-	60,911	
4393396	MPO ADVISORY COMMITTEE STAFF FY 2026/2027-2027/2028 UPWP	-	96,650	96,650	-	-	-	-	193,300	
4543112	SR 261 CAPITAL CIRCLE NE OVER I-10 BRIDGE NO. 550076	4,035	68,188	-	-	-	-	-	72,223	
4548581	SR 8 (I-10) FROM OCHLOCKNEE RELIEF BRIDGE TO OCHLOCKNEE RIVER BRIDGE	26,358	45,834	-	-	-	-	-	72,192	
4523352	SR 8 (I-10) LEON COUNTY REST AREA EB TRUCK PARKING	-	-	-	-	-	249,718	-	249,718	
4508121	SR 10 (US 90) FROM DUVAL ST TO W OF QUINCY CREEK	79,288	74,666	-	-	-	-	-	153,954	
4469941	APALACHEE REGIONAL PLANNING COUNCIL COMMUTER ASSISTANCE	36,134	6,664	6,760	6,849	6,934	6,860	-	70,201	
4101722	SR 267 BLOXHAM CUTOFF FROM WAKULLA SPRINGS PARK TO ST MARKS TRAIL	211,643	-	-	-	-	326,548	-	538,191	
4531202	SR 8 (I-10) FROM W OF SR 10 (US 90) TO LEON COUNTY LINE	-	103,512	-	138,678	-	-	-	242,190	
4546221	SR 59 FROM JEFFERSON CO LINE TO SR 10 (US 90)	11,408	-	8,338	-	-	-	-	19,746	
2196682	SR 61 THOMASVILLE HWY FROM N OF SR 63 (US 27) MONROE ST TO N OF 9TH AVE	164,761	83,072	-	-	-	-	-	247,833	
4573971	SR 8 (I-10) GADSDEN COUNTY REST AREA TRUCK PARKING	-	-	-	114,543	-	-	-	114,543	
4486053	CR 146 ASHVILLE HWY FROM BASSETT DAIRY RD TO LUTHER FOUNTAIN RD	-	-	88,589	-	-	-	-	88,589	
4549263	QUINCY MUNICIPAL AIRPORT - TERMINAL BUILDING & PARKING AREA	-	-	53,900	24,500	-	-	-	78,400	

Fund Summary										
FUND CODE	FUND CODE	PRIOR YEAR	2027	2028	2029	2030	2031	FUTURE YEAR COST	Total Program	
4546241	SR 59 GAMBLE RD FROM SR 20 (US 27) TO LEON COUNTY LINE	101,958	-	250,546	-	-	-	-	352,504	
4547501	SR 20 FROM OCHLOCKONEE RIVER TO WEST OF SR 263 CAPITAL CIRCLE	244,793	-	696,712	-	-	-	-	941,505	
4522302	SR 8 (I-10) JEFFERSON COUNTY REST AREA TRUCK PARKING - EAST REST AREA	-	-	27,329	-	337,354	-	-	364,683	
4552192	CR 365 SPRING CREEK RD FROM CR 61 TO SR 267 BLOXHAM CUTOFF RD	-	-	95,479	-	-	-	-	95,479	
4575761	HAWKS RISE ELEMENTARY SCHOOL SIDEWALK	-	-	-	9,530	-	18,165	-	27,695	
4499601	MIDWAY OPERATIONS CENTER ROOF REPAIRS	192	-	619	-	310	-	-	1,121	
4529412	SR 20 (US 27) FROM W OF SR 57 (US 19) TO MADISON COUNTY LINE	-	160,659	-	542,241	-	-	-	702,900	
4393236	CAPITAL REGION TPA (TALLAHASSEE) FY 2026/2027-2027/2028 UPWP	-	270,340	127,740	-	-	-	-	398,080	
2198814	SR 369 (US 319) FROM S. OF L.L. WALLACE RD TO S. OF SR 61 INTERSECTION	225,257	-	544,667	-	-	-	-	769,924	
4531521	SR 59 GAMBLE RD FROM SR 30 (US98) TO CR 259 TRAM RD	217,126	213,139	-	-	-	-	-	430,265	
4411861	CR 65B OLD FEDERAL ROAD OVER RICHLANDER CREEK BRIDGE NO. 500059	105,881	-	21,404	-	363,444	-	-	490,729	
4573581	HIGHLAND DR FROM BUCK LAKE RD TO SR 10 (US 90) MAHAN DR	-	-	58,733	-	-	-	-	58,733	
4490791	SPRINGHILL ROAD OVER MUNSON SLOUGH BRIDGE NO 550054	232,697	449,010	-	-	-	-	-	681,707	
4393238	CAPITAL REGION TPA (TALLAHASSEE) FY 2027/2028-2028/2029 UPWP	-	-	-	-	-	127,740	-	127,740	
2198811	SR 369 (US 319) FROM L. L. WALLACE ROAD TO S SR 61 INTERSECTION	146,362	33,980	-	-	-	-	-	180,342	

Fund Summary										
FUND CODE	FUND CODE	PRIOR YEAR	2027	2028	2029	2030	2031	FUTURE YEAR COST	Total Program	
4569941	SR 369 (US 319) FROM SOUTH OF EAST IVAN ROAD TO NORTH OF SR 267	-	23,194	-	-	-	-	-	23,194	
4546431	SR 57 (US 19) S JEFFERSON ST FROM NORTH OF MARTIN RD TO SR 10 (US 90)	60,923	-	78,335	-	-	-	-	139,258	
4519731	SR 59 GAMBLE ROAD - LLOYD CROSSING #625569W	-	12,884	-	-	-	-	-	12,884	
4367451	JEFFERSON COUNTY MAINT & COMPENSATION OF TRAFFIC SIGNALS ON STATE ROADS	6,665	1,416	1,172	1,231	1,289	1,348	-	13,121	
4510443	SR 10 (US 90) FROM EDENFIELD ROAD TO CRUMP ROAD	-	-	-	186,386	-	-	-	186,386	
4203111	BIG BEND TRANSIT COMMUTER ASSISTANCE	10,493	980	980	1,092	1,250	1,372	-	16,167	
4529411	SR 20 (US 27) FROM WEST OF CR 259 TO WEST OF SR 57 (US 19)	91,578	129,459	-	-	-	-	-	221,037	
4529381	SR 61 (THOMASVILLE RD) FROM NORTH OF 9TH AVE TO S OF MACLAY RD	185,662	-	507,189	-	-	-	-	692,851	
4222501	CITY OF TALLAHASSEE TRANSIT OPERATING ASSISTANCE	561,560	32,077	33,039	34,030	35,051	36,103	-	731,860	
4512123	BLANCHE J JOHNSON BLDG - A/C UNIT REPLACEMENT	-	1,857	-	-	-	-	-	1,857	
4546251	SR 261 CAPITAL CIR FROM CR 259 TRAM RD TO SR 20 (US 27) APALACHEE PKWY	112,689	-	389,195	-	-	-	-	501,884	
4552191	CR 365 SPRING CREEK RD FROM BLOXHAM CUTOFF RD TO SR 30 (US 98)	-	16,379	-	-	-	-	-	16,379	
4411881	HANNA MILL POND ROAD OVER HANNA POND BRIDGE NO. 504043	144,960	197,707	-	-	-	-	-	342,667	
4499581	MIDWAY OPERATIONS CENTER PAINTING/CLEANING EXTERIOR	511	-	619	-	248	-	-	1,378	
4393237	CAPITAL REGION TPA (TALLAHASSEE) FY 2027/2028-2028/2029 UPWP	-	-	-	184,780	127,740	-	-	312,520	
4367511	WAKULLA COUNTY MAINT & COMPENSATION OF TRAFFIC SIGNALS ON STATE ROADS	32,590	6,344	4,688	4,864	5,040	5,215	-	58,741	

Fund Summary										
FUND CODE	FUND CODE	PRIOR YEAR	2027	2028	2029	2030	2031	FUTURE YEAR COST	Total Program	
4553421	NEW RAIL ACCESS CDS MANUFACTURING, INC. GRETNA MILEPOST SP 827	-	27,107	-	-	-	-	-	27,107	
4510445	SR 10 (US 90) FROM VETERANS MEMORIAL DR TO JEFFERSON COUNTY LINE	-	-	-	178,936	-	-	-	178,936	
4379024	SR 373 ORANGE AVE FROM CYPRESS LAKE ST TO SR 61 S MONROE ST	257,975	89,400	-	-	-	-	-	347,375	
4568222	TALLAHASSEE INTERNATIONAL AIRPORT PARKING AREA IMPROVEMENTS	-	-	-	42,875	-	-	-	42,875	
2198815	SR 369 (US 319) FROM S OF WAKULLA CO LINE TO S OF L.L. WALLACE ROAD	567,114	205,800	-	-	-	-	-	772,914	
4383664	CR 259 WAUKEENHAH HWY FROM CR 158B RABON RD TO SR 57 (US 19)	-	-	-	73,944	-	-	-	73,944	
4498951	QUINCY MUNICIPAL AIRPORT HANGAR M & SITE WORK FOR NEW TERMINAL	-	17,150	-	-	-	-	-	17,150	
4510444	SR 10 (US 90) FROM CRUMP RD TO VETERANS MEMORIAL DR	-	-	-	223,636	-	-	-	223,636	
4499571	MIDWAY OPERATIONS CENTER PAINTING INTERIOR	529	-	-	-	619	-	-	1,148	
4393398	MPO ADVISORY COMMITTEE STAFF FY 2028/2029-2029/2030 UPWP	-	-	-	-	-	96,650	-	96,650	
4523351	SR 8 (I-10) LEON COUNTY REST AREA TRUCK PARKING AVAILABILITY	-	-	-	162,610	-	-	-	162,610	
4213663	WAKULLA COUNTY SENIOR CITIZEN TRANSIT NON-URBANIZED AREA 5311	41,226	7,640	7,912	8,191	8,479	8,775	-	82,223	
4213643	CITY OF TALLAHASSEE TRANSIT NON-URBANIZED AREA 5311	44,947	6,388	6,660	6,939	7,227	7,523	-	79,684	
4379023	SR 373 ORANGE AVE FROM S LAKE BRADFORD RD TO CYPRESS LAKE ST	-	-	255,519	-	-	-	-	255,519	

Fund Summary										
FUND CODE DESCRIPTION	FUND CODE	PRIOR YEAR	2027	2028	2029	2030	2031	FUTURE YEAR COST	Total Program	
4500381	TALLAHASSEE INTERNATIONAL AIRPORT TERMINAL HVAC IMPROVEMENTS	-	13,475	-	-	-	-	-	-	13,475
4517533	CR 158 OLD LLOYD RD FROM SR 8 (I-10) TO SR 10 (US 90)	-	-	-	-	29,223	-	-	-	29,223
4486542	LONNIE RAKER LN FROM S OF BOYNTON TO SR 267 BLOXHAM CUTOFF RD	-	-	27,577	-	-	-	-	-	27,577
4549265	QUINCY MUNICIPAL AIRPORT ENVIRONMENTAL & DESIGN TAXILAND & BOX HANGAR	-	-	-	3,430	-	-	-	-	3,430
4406222	CR 65 ATTAPULGUS HWY FROM PORTER MITCHELL RD TO GEORGIA STATE LINE	-	9,500	-	-	-	-	-	-	9,500
4393397	MPO ADVISORY COMMITTEE STAFF FY 2028/2029-2029/2030 UPWP	-	-	-	96,650	96,650	-	-	-	193,300
STATEWIDE ITS - STATE 100%.		DITS	5,775,482	395,152	-	-	-	-	-	6,170,634
4367451	JEFFERSON COUNTY MAINT & COMPENSATION OF TRAFFIC SIGNALS ON STATE ROADS	59,102	19,000	-	-	-	-	-	-	78,102
4367511	WAKULLA COUNTY MAINT & COMPENSATION OF TRAFFIC SIGNALS ON STATE ROADS	177,088	72,152	-	-	-	-	-	-	249,240
4367411	GADSDEN COUNTY MAINT & COMPENSATION OF TRAFFIC SIGNALS ON STATE ROADS	772,321	159,000	-	-	-	-	-	-	931,321
4367461	LEON COUNTY MAINT & COMPENSATION OF TRAFFIC SIGNALS ON STATE ROADS	4,766,971	145,000	-	-	-	-	-	-	4,911,971
STATE - PTO		DPTO	4,511,821	-	2,200,000	2,170,000	-	-	-	8,881,821
4222621	BIG BEND TRANSIT COMMUTER ROUTE	27,798	-	-	-	-	-	-	-	27,798
4549265	QUINCY MUNICIPAL AIRPORT ENVIRONMENTAL & DESIGN TAXILAND & BOX HANGAR	-	-	-	140,000	-	-	-	-	140,000
4222501	CITY OF TALLAHASSEE TRANSIT OPERATING ASSISTANCE	4,285,328	-	-	-	-	-	-	-	4,285,328

Fund Summary										
FUND CODE DESCRIPTION	FUND CODE	PRIOR YEAR	2027	2028	2029	2030	2031	FUTURE YEAR COST	Total Program	
4549264	QUINCY MUNICIPAL AIRPORT DESIGN & CONSTRUCT FUEL APRON REHAB	-	-	-	280,000	-	-	-	280,000	
4469941	APALACHEE REGIONAL PLANNING COUNCIL COMMUTER ASSISTANCE	198,695	-	-	-	-	-	-	198,695	
4568222	TALLAHASSEE INTERNATIONAL AIRPORT PARKING AREA IMPROVEMENTS	-	-	-	1,750,000	-	-	-	1,750,000	
4549263	QUINCY MUNICIPAL AIRPORT - TERMINAL BUILDING & PARKING AREA	-	-	2,200,000	-	-	-	-	2,200,000	
REST AREAS - STATE 100%	DRA	-	-	1,300,413	-	10,016,671	-	-	11,317,084	
4458983	SR 8 (I-10) GADSDEN COUNTY REST AREAS EB/WB CAPITAL IMPROVEMENTS	-	-	1,300,413	-	10,016,671	-	-	11,317,084	
STATE PRIMARY HIGHWAYS & PTO	DS	20,671,989	10,088,161	8,373,399	1,770,826	-	-	-	40,904,375	
4547501	SR 20 FROM OCHLOCKONEE RIVER TO WEST OF SR 263 CAPITAL CIRCLE	2,501,081	-	-	-	-	-	-	2,501,081	
2198815	SR 369 (US 319) FROM S OF WAKULLA CO LINE TO S OF L.L. WALLACE ROAD	2,169,908	-	-	-	-	-	-	2,169,908	
4546241	SR 59 GAMBLE RD FROM SR 20 (US 27) TO LEON COUNTY LINE	1,159,923	-	40,000	-	-	-	-	1,199,923	
4541701	SR 61 (US 27) MONROE ST @ PARK AVE	1,430	2,115,102	-	-	-	-	-	2,116,532	
4546251	SR 261 CAPITAL CIR FROM CR 259 TRAM RD TO SR 20 (US 27) APALACHEE PKWY	1,262,776	-	-	-	-	-	-	1,262,776	
4529411	SR 20 (US 27) FROM WEST OF CR 259 TO WEST OF SR 57 (US 19)	792,094	5,000	-	-	-	-	-	797,094	
2198811	SR 369 (US 319) FROM L. L. WALLACE ROAD TO S SR 61 INTERSECTION	106,636	450,000	-	-	-	-	-	556,636	
4519731	SR 59 GAMBLE ROAD - LLOYD CROSSING #625569W	-	400,000	-	-	-	-	-	400,000	
4546221	SR 59 FROM JEFFERSON CO LINE TO SR 10 (US 90)	129,470	-	247,327	-	-	-	-	376,797	

Fund Summary										
FUND CODE	FUND CODE	PRIOR YEAR	2027	2028	2029	2030	2031	FUTURE YEAR COST	Total Program	
2196682	SR 61 THOMASVILLE HWY FROM N OF SR 63 (US 27) MONROE ST TO N OF 9TH AVE	1,482,267	50,000	-	-	-	-	-	1,532,267	
4531201	SR 8 (I-10) FROM WEST OF SR 267 TO WEST OF SR 10 (US 90)	13,017	-	-	-	-	-	-	13,017	
4379024	SR 373 ORANGE AVE FROM CYPRESS LAKE ST TO SR 61 S MONROE ST	22,637	400,000	-	-	-	-	-	422,637	
4529391	SR 63 (US 27/MONROE ST) FROM SR 263 (CAPITAL CIR) TO N OF JOHN KNOX RD	1,986,791	-	-	-	-	-	-	1,986,791	
4513441	SR 10 (US 90) FROM BATES STREET TO WEST OF SR 12	-	2,237,992	-	1,770,826	-	-	-	4,008,818	
4529341	SR 10 (US 90/MAHAN DR) FROM CR 0353 (DEMPSEY MAYO RD) TO APEX DR	1,115,290	842,048	-	-	-	-	-	1,957,338	
4563731	SR 363 WOODVILLE HWY AT CR 2192 NATURAL BRIDGE RD	487,809	-	162,498	-	-	-	-	650,307	
4565951	SR 263 CAPITAL CIRCLE FROM N OF SR 8 (I-10) TO SR 63 (US 27)	425,925	1,344,200	-	-	-	-	-	1,770,125	
4529412	SR 20 (US 27) FROM W OF SR 57 (US 19) TO MADISON COUNTY LINE	-	1,823,400	-	-	-	-	-	1,823,400	
4546271	SR 363 WOODVILLE HWY FROM CR 2192 NATURAL BRIDGE RD TO SR 261 (US 319) CAPITAL CIRCLE	1,296,538	-	612,526	-	-	-	-	1,909,064	
4529401	SR 61 (US 319) FROM TIMBERWOLF CROSSING TO GEORGIA STATE LINE	39,364	-	-	-	-	-	-	39,364	
4508121	SR 10 (US 90) FROM DUVAL ST TO W OF QUINCY CREEK	518,268	327,337	-	-	-	-	-	845,605	
4101722	SR 267 BLOXHAM CUTOFF FROM WAKULLA SPRINGS PARK TO ST MARKS TRAIL	31,862	-	-	-	-	-	-	31,862	
4546431	SR 57 (US 19) S JEFFERSON ST FROM NORTH OF MARTIN RD TO SR 10 (US 90)	698,436	-	-	-	-	-	-	698,436	
4552631	SR 8 (I-10) OVER BEAVER DAM BRIDGE NO. 500085	353	-	-	-	-	-	-	353	

Fund Summary										
FUND CODE DESCRIPTION	FUND CODE	PRIOR YEAR	2027	2028	2029	2030	2031	FUTURE YEAR COST	Total Program	
4530961	SR 263 (US 319) CAPITAL CIRCLE SW FROM SR 363 (US 27) WOODVILLE TO E OF SR 61	542,750	20,000	-	-	-	-	-	562,750	
2198814	SR 369 (US 319) FROM S. OF L.L. WALLACE RD TO S. OF SR 61 INTERSECTION	1,779,218	-	7,178,548	-	-	-	-	8,957,766	
4529381	SR 61 (THOMASVILLE RD) FROM NORTH OF 9TH AVE TO S OF MACLAY RD	1,412,589	-	-	-	-	-	-	1,412,589	
4548071	SR 263 CAPITAL CIRCLE FROM CR 2203 SPRINGHILL RD TO SR 371 ORANGE AVE	-	-	132,500	-	-	-	-	132,500	
4546211	SR 377 (US 319) FROM OCHLOCKONEE RIVER BRDIGE TO N OF BEASLEY RD	691,007	-	-	-	-	-	-	691,007	
4531521	SR 59 GAMBLE RD FROM SR 30 (US98) TO CR 259 TRAM RD	4,550	10,000	-	-	-	-	-	14,550	
4569941	SR 369 (US 319) FROM SOUTH OF EAST IVAN ROAD TO NORTH OF SR 267	-	63,082	-	-	-	-	-	63,082	
STATE PRIMARY/FEDERAL REIMB	DU	2,593,740	572,598	594,742	617,550	641,042	665,240	-	5,684,912	
4213663	WAKULLA COUNTY SENIOR CITIZEN TRANSIT NON-URBANIZED AREA 5311	1,322,996	311,849	322,921	334,325	346,071	358,170	-	2,996,332	
4213643	CITY OF TALLAHASSEE TRANSIT NON-URBANIZED AREA 5311	1,270,744	260,749	271,821	283,225	294,971	307,070	-	2,688,580	
GAA EARMARKS FY 2026	EM26	2,000,000	-	-	-	-	-	-	2,000,000	
2198815	SR 369 (US 319) FROM S OF WAKULLA CO LINE TO S OF L.L. WALLACE ROAD	2,000,000	-	-	-	-	-	-	2,000,000	
PRIMARY/FIXED CAPITAL OUTLAY	FCO	1,463,332	7,655,743	3,740,000	2,596,300	1,240,000	4,045,500	-	20,740,875	
4577551	BURNS BLDG - EXTERIOR WINDOW REPLACEMENT	-	3,069,862	-	-	-	-	-	3,069,862	
4578031	SPRINGHILL ADMIN BUILDING - SECURITY - CAMERA SYSTEM	-	-	-	140,000	-	-	-	140,000	

Fund Summary										
FUND CODE	FUND CODE	PRIOR YEAR	2027	2028	2029	2030	2031	FUTURE YEAR COST	Total Program	
4520961	BURNS BLDG - WORKSTATION REDESIGN AND REPLACEMENT PROJECT	-	-	-	1,057,300	970,000	1,503,500	-	3,530,800	
4578051	SPRINGHILL ADMIN BUILDING - SECURITY-HARDEN MAIN LOBBY RE-DESIGN AND RENOVATE	-	1,100,000	1,100,000	-	-	-	-	2,200,000	
4517611	GREENSBORO ENVIROMENTAL SITE RESTORATION	330,000	110,000	110,000	110,000	110,000	110,000	-	880,000	
4577541	BURNS BLDG - ADA RENOVATIONS - GROUP AND SINGLE USE RESTROOMS	-	1,815,881	-	-	-	-	-	1,815,881	
4499561	MIDWAY OPERATIONS CENTER CONSTRUCT POLE BARN	149,280	-	-	-	-	90,000	-	239,280	
4541401	BURNS BLDG - KITCHEN DECOMMISSIONING AND SPACE RECONFIGURE/OPTIMIZATION	250,304	1,000,000	1,650,000	-	-	-	-	2,900,304	
4556431	SPRINGHILL ADMIN BUILDING - SECURITY ASSESSMENT & STANDARDS - FDOT FACILITIES	100,000	200,000	-	-	-	-	-	300,000	
4482662	SPRINGHILL ROAD WELDING SHOP ROOF - CO	-	-	95,000	-	-	-	-	95,000	
4520931	BURNS BLDG - CENTRAL UTILITY BLDG. COOLING TOWER	-	-	-	985,000	-	-	-	985,000	
4483303	MIDWAY OPERATIONS CENTER HVAC UNIT REPLACEMENT	300,971	-	10,000	-	-	10,000	-	320,971	
4578041	SPRINGHILL ADMIN BUILDING - ROOF REPLACEMENT	-	175,000	-	-	-	-	-	175,000	
4578061	UPS AND LITHIUM ION BATTERY SET UP	-	-	150,000	-	-	-	-	150,000	
4520921	BURNS BLDG - BUILDING AUTOMATION UPGRADE	-	-	460,000	-	-	-	-	460,000	
4578011	BURNS BLDG - LED LIGHTING UPGRADES	-	-	125,000	94,000	-	-	-	219,000	
4578071	SPRINGHILL ADMIN BUILDING - SECURITY LANDSCAPE & HARDENING MASTER CAMPUS PLAN	-	-	-	210,000	75,000	132,000	-	417,000	
4541651	FORMER FDOT CREDIT UNION BUILDING-ADA COMPLIANCE RENOVATION	332,777	-	-	-	-	2,200,000	-	2,532,777	

Fund Summary										
FUND CODE DESCRIPTION	FUND CODE	PRIOR YEAR	2027	2028	2029	2030	2031	FUTURE YEAR COST	Total Program	
4502901	BURNS BLDG - CO HEADQUARTERS - PARKING GARAGE STUDY	-	-	-	-	85,000	-	-	85,000	
4483304	MIDWAY OPERATIONS CENTER MODULAR FURNITURE REPLACEMENT	-	-	40,000	-	-	-	-	40,000	
4578021	SPRINGHILL ADMIN BUILDING - SECURITY - FENCING GATES	-	185,000	-	-	-	-	-	185,000	
FEDERAL HIGH PRIORITY PROJECTS		FHPP	234,512	-	-	-	-	-	234,512	
2198811	SR 369 (US 319) FROM L. L. WALLACE ROAD TO S SR 61 INTERSECTION	234,512	-	-	-	-	-	-	234,512	
FEDERAL TRANSIT ADMINISTRATION		FTA	48,276,853	4,381,614	4,381,614	4,381,614	4,381,614	4,381,614	-	70,184,923
4252699	CITY OF TALLAHASSEE STARMETRO SECTION 5339 CAPITAL - LARGE URBAN	3,190,163	418,004	418,004	418,004	418,004	418,004	-	5,280,183	
4222513	CITY OF TALLAHASSEE STARMETRO OP. FIXED ROUTE 5307 - LARGE URBAN	17,270,901	1,926,022	1,926,022	1,926,022	1,926,022	1,926,022	-	26,901,011	
4336851	CITY OF TALLAHASSEE STARMETRO CAPITAL-OPERATING 5310 - LARGE URBAN	1,932,860	115,818	115,818	115,818	115,818	115,818	-	2,511,950	
4222512	CITY OF TALLAHASSEE STARMETRO CAPITAL SECTION 5307 - LARGE URBAN	25,882,929	1,921,770	1,921,770	1,921,770	1,921,770	1,921,770	-	35,491,779	
GEN FUND BRIDGE REPAIR/REPLACE		GFBR	1,497,827	5,776,108	-	-	-	-	-	7,273,935
4411881	HANNA MILL POND ROAD OVER HANNA POND BRIDGE NO. 504043	324,659	5,776,108	-	-	-	-	-	6,100,767	
4411861	CR 65B OLD FEDERAL ROAD OVER RICHLANDER CREEK BRIDGE NO. 500059	1,173,168	-	-	-	-	-	-	1,173,168	
GENERAL FUND BRIDGE OFF-SYSTEM		GFBZ	1,182,322	-	-	-	-	-	-	1,182,322
4411881	HANNA MILL POND ROAD OVER HANNA POND BRIDGE NO. 504043	1,182,322	-	-	-	-	-	-	1,182,322	
GROWTH MANAGEMENT FOR SIS		GMR	-	-	2,000,000	-	-	-	-	2,000,000

Fund Summary										
FUND CODE DESCRIPTION	FUND CODE	PRIOR YEAR	2027	2028	2029	2030	2031	FUTURE YEAR COST	Total Program	
4160107	TALLAHASSEE REGIONAL AIRPORT ACCESS & ROADWAY REALIGNMENT PH II	-	-	2,000,000	-	-	-	-	2,000,000	
GROWTH MANAGEMENT FOR SCOP	GRSC	-	-	2,993,069	2,317,983	-	-	-	5,311,052	
4383664	CR 259 WAUKEENHAH HWY FROM CR 158B RABON RD TO SR 57 (US 19)	-	-	-	2,317,983	-	-	-	2,317,983	
4552192	CR 365 SPRING CREEK RD FROM CR 61 TO SR 267 BLOXHAM CUTOFF RD	-	-	2,993,069	-	-	-	-	2,993,069	
TRAIL NETWORK FY2024 SB106	GRTR	790,370	-	-	-	-	-	-	790,370	
4101722	SR 267 BLOXHAM CUTOFF FROM WAKULLA SPRINGS PARK TO ST MARKS TRAIL	790,370	-	-	-	-	-	-	790,370	
LOCAL FUNDS	LF	46,562,166	15,974,896	7,242,202	6,412,019	4,632,428	4,704,546	-	85,528,257	
4222501	CITY OF TALLAHASSEE TRANSIT OPERATING ASSISTANCE	17,141,202	1,309,262	1,348,540	1,388,995	1,430,666	1,473,586	-	24,092,251	
4529381	SR 61 (THOMASVILLE RD) FROM NORTH OF 9TH AVE TO S OF MACLAY RD	-	-	318,000	-	-	-	-	318,000	
4546251	SR 261 CAPITAL CIR FROM CR 259 TRAM RD TO SR 20 (US 27) APALACHEE PKWY	-	-	325,000	-	-	-	-	325,000	
4490791	SPRINGHILL ROAD OVER MUNSON SLOUGH BRIDGE NO 550054	913,845	10,386,652	-	-	-	-	-	11,300,497	
4222512	CITY OF TALLAHASSEE STARMETRO CAPITAL SECTION 5307 - LARGE URBAN	6,470,725	480,442	480,442	480,442	480,442	480,442	-	8,872,935	
4568222	TALLAHASSEE INTERNATIONAL AIRPORT PARKING AREA IMPROVEMENTS	-	-	-	1,750,000	-	-	-	1,750,000	
4529391	SR 63 (US 27/MONROE ST) FROM SR 263 (CAPITAL CIR) TO N OF JOHN KNOX RD	-	308,700	-	-	-	-	-	308,700	
4529341	SR 10 (US 90/MAHAN DR) FROM CR 0353 (DEMPSEY MAYO RD) TO APEX DR	-	161,347	-	-	-	-	-	161,347	

Fund Summary										
FUND CODE DESCRIPTION	FUND CODE	PRIOR YEAR	2027	2028	2029	2030	2031	FUTURE YEAR COST	Total Program	
4213663	WAKULLA COUNTY SENIOR CITIZEN TRANSIT NON-URBANIZED AREA 5311	1,324,163	311,849	322,921	334,325	346,071	358,170	-	2,997,499	
4213643	CITY OF TALLAHASSEE TRANSIT NON-URBANIZED AREA 5311	1,486,076	260,749	271,821	283,225	294,971	307,070	-	2,903,912	
4500381	TALLAHASSEE INTERNATIONAL AIRPORT TERMINAL HVAC IMPROVEMENTS	-	550,000	-	-	-	-	-	550,000	
4547501	SR 20 FROM OCHLOCKONEE RIVER TO WEST OF SR 263 CAPITAL CIRCLE	-	-	53,000	-	-	-	-	53,000	
4252699	CITY OF TALLAHASSEE STARMETRO SECTION 5339 CAPITAL - LARGE URBAN	797,540	104,501	104,501	104,501	104,501	104,501	-	1,320,045	
2196682	SR 61 THOMASVILLE HWY FROM N OF SR 63 (US 27) MONROE ST TO N OF 9TH AVE	-	86,202	-	-	-	-	-	86,202	
4222621	BIG BEND TRANSIT COMMUTER ROUTE	264,497	10,000	10,000	15,554	20,800	25,800	-	346,651	
4530961	SR 263 (US 319) CAPITAL CIRCLE SW FROM SR 363 (US 27) WOODVILLE TO E OF SR 61	-	50,215	-	-	-	-	-	50,215	
4563731	SR 363 WOODVILLE HWY AT CR 2192 NATURAL BRIDGE RD	210,000	-	-	-	-	-	-	210,000	
4160107	TALLAHASSEE REGIONAL AIRPORT ACCESS & ROADWAY REALIGNMENT PH II	-	-	2,000,000	-	-	-	-	2,000,000	
4565951	SR 263 CAPITAL CIRCLE FROM N OF SR 8 (I-10) TO SR 63 (US 27)	-	-	-	100,000	-	-	-	100,000	
4546271	SR 363 WOODVILLE HWY FROM CR 2192 NATURAL BRIDGE RD TO SR 261 (US 319) CAPITAL CIRCLE	-	-	53,000	-	-	-	-	53,000	
4222513	CITY OF TALLAHASSEE STARMETRO OP. FIXED ROUTE 5307 - LARGE URBAN	17,270,901	1,926,022	1,926,022	1,926,022	1,926,022	1,926,022	-	26,901,011	
4336851	CITY OF TALLAHASSEE STARMETRO CAPITAL-OPERATING 5310 - LARGE URBAN	483,217	28,955	28,955	28,955	28,955	28,955	-	627,992	

Fund Summary										
FUND CODE DESCRIPTION	FUND CODE	PRIOR YEAR	2027	2028	2029	2030	2031	FUTURE YEAR COST	Total Program	
2198811	SR 369 (US 319) FROM L. L. WALLACE ROAD TO S SR 61 INTERSECTION	120,000	-	-	-	-	-	-	-	120,000
4203111	BIG BEND TRANSIT COMMUTER ASSISTANCE	80,000	-	-	-	-	-	-	-	80,000
LOCAL FUNDS_FOR UNFORSEEN WORK	LFU	-	44,800	-	-	-	-	-	-	44,800
4508121	SR 10 (US 90) FROM DUVAL ST TO W OF QUINCY CREEK	-	44,800	-	-	-	-	-	-	44,800
NATIONAL HIGWAYS BRIDGES	NHBR	855,640	-	-	-	-	-	-	-	855,640
4490791	SPRINGHILL ROAD OVER MUNSON SLOUGH BRIDGE NO 550054	855,640	-	-	-	-	-	-	-	855,640
TURNPIKE INDIRECT COSTS	PKOH	29	-	-	-	-	-	-	-	29
1543	ORCHARD POND TOLL FACILITY INSURANCE	29	-	-	-	-	-	-	-	29
TURNPIKE IMPROVEMENT	PKYI	1,066	-	-	-	-	-	-	-	1,066
1543	ORCHARD POND TOLL FACILITY INSURANCE	1,066	-	-	-	-	-	-	-	1,066
PROTECT GRANT PROGRAM	PROT	234,617	-	-	-	-	-	-	-	234,617
4541701	SR 61 (US 27) MONROE ST @ PARK AVE	234,617	-	-	-	-	-	-	-	234,617
REDISTR. OF FA (SEC 1102F)	RED	1,400,000	-	-	-	-	-	-	-	1,400,000
4379024	SR 373 ORANGE AVE FROM CYPRESS LAKE ST TO SR 61 S MONROE ST	1,400,000	-	-	-	-	-	-	-	1,400,000
REPURPOSED FEDERAL EARMARKS	REPE	963,113	979,499	-	-	-	-	-	-	1,942,612
4379024	SR 373 ORANGE AVE FROM CYPRESS LAKE ST TO SR 61 S MONROE ST	963,113	-	-	-	-	-	-	-	963,113
4529341	SR 10 (US 90/MAHAN DR) FROM CR 0353 (DEMPSEY MAYO RD) TO APEX DR	-	979,499	-	-	-	-	-	-	979,499
STP, ANY AREA	SA	1,410,490	-	-	-	-	-	-	-	1,410,490

Fund Summary										
FUND CODE DESCRIPTION	FUND CODE	PRIOR YEAR	2027	2028	2029	2030	2031	FUTURE YEAR COST	Total Program	
4529401	SR 61 (US 319) FROM TIMBERWOLF CROSSING TO GEORGIA STATE LINE	1,410,490	-	-	-	-	-	-	1,410,490	
2012 SB1998-SMALL CO OUTREACH	SCED	-	-	2,777,099	-	-	-	-	2,779,111	
4486053	CR 146 ASHVILLE HWY FROM BASSETT DAIRY RD TO LUTHER FOUNTAIN RD	-	-	2,777,099	-	-	-	-	2,777,099	
SMALL COUNTY OUTREACH PROGRAM	SCOP	-	513,450	-	-	-	-	-	513,450	
4552191	CR 365 SPRING CREEK RD FROM BLOXHAM CUTOFF RD TO SR 30 (US 98)	-	513,450	-	-	-	-	-	513,450	
SMALL COUNTY RESURFACING	SCRA	-	2,207,245	-	-	-	-	-	2,207,245	
4406222	CR 65 ATTAPULGUS HWY FROM PORTER MITCHELL RD TO GEORGIA STATE LINE	-	297,810	-	-	-	-	-	297,810	
4406243	CR 375 SMITH CREEK RD FROM S OF NF 388/CR368 TO NF 13	-	1,909,435	-	-	-	-	-	1,909,435	
SB2514A-STRATEGIC INT SYS 2015	SIWR	-	1,106,420	-	-	-	-	-	1,106,420	
4553421	NEW RAIL ACCESS CDS MANUFACTURING, INC. GRETNA MILEPOST SP 827	-	1,106,420	-	-	-	-	-	1,106,420	
SAFE ROUTES - TRANSFER	SR2T	324,992	-	1,032,327	230,874	-	1,012,301	-	2,600,494	
4575761	HAWKS RISE ELEMENTARY SCHOOL SIDEWALK	-	-	-	127,089	-	557,238	-	684,327	
4512261	CALLEN STREET FROM WALCOTT STREET TO POTSDAMER STREET	190,573	-	576,938	-	-	-	-	767,511	
4512271	TALLAHASSEE SRTS - LAKEWOOD DR, SKYLARK AVE & FALCON DR	134,419	-	455,389	-	-	-	-	589,808	
4575751	SPRINGWOOD ELEMENTARY SCHOOL SIDEWALK	-	-	-	103,785	-	455,063	-	558,848	
STP, URBAN AREAS > 200K	SU	1,700,084	-	-	-	-	-	-	1,700,084	

Fund Summary										
FUND CODE DESCRIPTION	FUND CODE	PRIOR YEAR	2027	2028	2029	2030	2031	FUTURE YEAR COST	Total Program	
4101722	SR 267 BLOXHAM CUTOFF FROM WAKULLA SPRINGS PARK TO ST MARKS TRAIL	630,084	-	-	-	-	-	-	-	630,084
2198815	SR 369 (US 319) FROM S OF WAKULLA CO LINE TO S OF L.L. WALLACE ROAD	310,000	-	-	-	-	-	-	-	310,000
4379024	SR 373 ORANGE AVE FROM CYPRESS LAKE ST TO SR 61 S MONROE ST	760,000	-	-	-	-	-	-	-	760,000
TRANSPORTATION ALTS- ANY AREA	TALT	-	-	338,922	-	-	-	-	-	338,922
4573581	HIGHLAND DR FROM BUCK LAKE RD TO SR 10 (US 90) MAHAN DR	-	-	338,922	-	-	-	-	-	338,922
TRANSPORTATION ALTS- >200K	TALU	-	-	1,202,234	-	-	-	-	-	1,202,234
4573581	HIGHLAND DR FROM BUCK LAKE RD TO SR 10 (US 90) MAHAN DR	-	-	1,202,234	-	-	-	-	-	1,202,234
SB2514A-TRAIL NETWORK 2015	TLWR	-	-	-	7,900,000	-	9,690,421	-	-	17,590,421
4510445	SR 10 (US 90) FROM VETERANS MEMORIAL DR TO JEFFERSON COUNTY LINE	-	-	-	2,400,000	-	-	-	-	2,400,000
4510444	SR 10 (US 90) FROM CRUMP RD TO VETERANS MEMORIAL DR	-	-	-	3,000,000	-	-	-	-	3,000,000
4101722	SR 267 BLOXHAM CUTOFF FROM WAKULLA SPRINGS PARK TO ST MARKS TRAIL	-	-	-	-	-	9,690,421	-	-	9,690,421
4510443	SR 10 (US 90) FROM EDENFIELD ROAD TO CRUMP ROAD	-	-	-	2,500,000	-	-	-	-	2,500,000
TRANSPORTATION OUTREACH PGM	TOP	885,711	-	-	-	-	-	-	-	885,711
2198811	SR 369 (US 319) FROM L. L. WALLACE ROAD TO S SR 61 INTERSECTION	885,711	-	-	-	-	-	-	-	885,711

5-YEAR SUMMARY OF FUNDING SOURCE GADSDEN

FUND SOURCE	2027	2028	2029	2030	2031	Total Program
Federal	7,465,809	27,960,932	18,963,571	10,557,970	-	64,948,282
Local	10,000	10,000	15,554	20,800	25,800	82,154
State 100%	12,102,353	4,956,545	5,948,683	11,140,004	428,785	34,576,370
Total	19,578,162	32,927,477	24,927,808	21,718,774	454,585	99,606,806

5-YEAR SUMMARY OF FUNDING SOURCE JEFFERSON

FUND SOURCE	2027	2028	2029	2030	2031	Total Program
Federal	9,477,084	9,634,114	16,114,940	-	-	35,226,138
State 100%	3,743,400	3,844,972	3,124,301	11,676,689	24,348	22,413,710
Total	13,220,484	13,479,086	19,239,241	11,676,689	24,348	57,639,848

5-YEAR SUMMARY OF FUNDING SOURCE LEON

FUND SOURCE	2027	2028	2029	2030	2031	Total Program
Federal	52,601,874	68,011,866	29,757,543	10,525,841	11,550,241	172,447,365
Federal Earmark	979,499	-	-	-	-	979,499
Local	15,653,047	6,909,281	6,062,140	4,265,557	4,320,576	37,210,601
State 100%	24,277,438	30,333,126	20,867,564	5,404,717	15,982,108	96,864,953
Total	93,511,858	105,254,273	56,687,247	20,196,115	31,852,925	307,502,418

5-YEAR SUMMARY OF FUNDING SOURCE WAKULLA

FUND SOURCE	2027	2028	2029	2030	2031	Total Program
Federal	311,849	4,009,793	334,325	346,071	358,170	5,360,208
Local	311,849	322,921	334,325	346,071	358,170	1,673,336
State 100%	3,322,717	4,236,957	96,055	99,519	10,223,793	17,979,041
Total	3,946,415	8,569,671	764,705	791,661	10,940,133	25,012,585

5-YEAR SUMMARY OF FUNDING SOURCE

FUND SOURCE	2027	2028	2029	2030	2031	Total Program
Federal	69,856,616	109,616,705	65,170,379	21,429,882	11,908,411	277,981,993
Federal Earmark	979,499	-	-	-	-	979,499
Local	15,974,896	7,242,202	6,412,019	4,632,428	4,704,546	38,966,091
State 100%	43,445,908	43,371,600	30,036,603	28,320,929	26,659,034	171,834,074
Grand Total: 489,761,657						

APPENDIX I

TIP CHECKLIST



TRANSPORTATION IMPROVEMENT PROGRAM (TIP) REVIEW CHECKLIST

MPO: **Capital Region TPA**

TIP Submittal Date: **May 22, 2026**

Review #:

Date of Review: May 21, 2026

Reviewed By: CRTPA

The following TIP Review Checklist is provided to assist in the review of the TIP. This Review Checklist is to be completed and included in the MPO's final TIP Document.

Comments should be categorized as:

Editorial: The MPO may address comments regarding grammatical, spelling, and other related errors, but this would not affect the document's approval.

Enhancement: Comments may be addressed by the MPO but would not affect the approval of the document, i.e., improve the quality of the document and the understanding for the public (improving graphics, re-packaging of the document, use of plain language, reformatting for clarity, removing redundant language).

Critical: The comment MUST be addressed to meet the minimum state and federal requirements for approval. The reviewer must clearly identify the applicable state or federal statutes, regulations, policies, guidance, or procedures to which the document does not conform.

If a question is categorized as Editorial, Enhancement, or Critical, a comment must accompany it. If a question is answered with "no," a comment must accompany it.

TIP Formatting and Content

- Does the cover page include the MPO name, address, and correct fiscal years and provide a location to add the date of adoption? Address can be listed on the subsequent pages as needed. **Yes** | If yes, page number: **Cover**
[Choose an item.](#) | [Click here to enter comments](#)
- Does the Table of Contents show the title of each section with the correct page number? **Yes** | If yes, page number: **i**
[Choose an item.](#) | [Click here to enter comments](#)
- Does the TIP include an endorsement that it was developed following state and federal requirements and include the date of official MPO approval? This would be an MPO resolution or signed signature block on the cover.
Yes | If yes, page number: **ii**
[Choose an item.](#) | [Click here to enter comments](#)

- Does the TIP include a list of definitions, abbreviations, funding, phase codes, and acronyms? **Yes** | If yes, page number: **Appendix A 162**
[Choose an item.](#) | [Click here to enter comments](#)
- Does the TIP begin with a statement of purpose (provide a prioritization of projects covering a five-year period consistent with the LRTP, containing all transportation projects funded with FHWA & FTA funds and regionally significant projects regardless of funding source)? [23 CFR 450.326(a)]; [49 USC Chapter 53] **Yes** | If yes, page number: **8 and 9**
[Choose an item.](#) | [Click here to enter comments](#)
- Did the MPO develop the TIP in cooperation with the state and public transit operator(s), who provided the MPO with estimates of available federal and state funds for the MPO to develop the financial plan? [s. 339.175(8) FS]; [23 CFR 450.326(a)] **Yes** | If yes, page number: **10 and 22**
[Choose an item.](#) | [Click here to enter comments](#)
- Does the TIP demonstrate sufficient funds (federal, state, local, and private) to implement proposed transportation system improvements, and identify any innovative financing techniques by comparing revenues and costs for each year? It is recommended that the TIP include a table(s) that compares funding sources and amounts, by year, to total project costs. [23 CFR 450.326(k)]; [23 CFR 450.326(j)]; [s. 339.175(8)(c)(3) FS] **Yes** | If yes, page number: **Page 10 and 11**
[Choose an item.](#) | [Click here to enter comments](#)
- Does the TIP describe the project selection process and state that it is consistent with federal requirements in 23 CFR 450.332(b) and 23 CFR. 450.332(c) for non-TMA MPOs? **Yes** | If yes, page number: **11 and 22**
[Choose an item.](#) | [Click here to enter comments](#)
- Does the TIP identify the MPO's criteria and process for prioritizing projects from the LRTP (including multimodal tradeoffs) for inclusion in the TIP and explain any changes in priorities from the previous TIP? The MPO's TIP project priorities must be consistent with the LRTP. [23 CFR 450.326(n)(1)] **Yes** | If yes, page number: **4 and 8, Appendix E**
[Choose an item.](#) | [Click here to enter comments](#)
- Does the TIP describe how projects are consistent with the MPO's LRTP and, to the extent feasible, with port and aviation masterplans, public transit development plans, and approved local government comprehensive plans for those local governments located within the MPO area? [s. 339.175(8)(a) FS] For consistency guidance, see [Section 1. Florida LRTP Amendment Thresholds](#) and [Section 2. Meeting Planning Requirements for NEPA Approval](#). **Yes** | If yes, page number: **3 and 13**
[Choose an item.](#) | [Click here to enter comments](#)
- Does the TIP cross-reference projects with corresponding LRTP projects when appropriate? [s. 339.175(8)(c)(7) FS] **Yes** | If yes, page number: **64 and 65**

[Choose an item.](#) | [Click here to enter comments](#)

- Does the TIP include the FDOT Annual List of Obligated Projects or a link? The annual listing is located for download [HERE](#). [23 CFR 450.334]; [s. 339.175(8)(h), FS] **Yes** | If yes, page number: [Appendix D Page 179](#)

[Choose an item.](#) | [Click here to enter comments](#)

- Was the TIP developed with input from the public? [23 CFR 450.316]; [23 CFR 450.326(b)]; The document should outline techniques used to reach citizens (flyers, websites, meeting notices, billboards, etc.) **Yes** | If yes, page number: [Appendix G Page 216 – updated as public involvement occurs](#)

[Choose an item.](#) | [Click here to enter comments](#)

- Does the TIP discuss the MPO’s current FDOT annual joint certification and past FHWA/FTA quadrennial certification (for TMA MPOs)? For TMA MPOs the TIP should include the anticipated date of the next FHWA/FTA quadrennial certification. **Yes** | If yes, page number: [16](#)

[Choose an item.](#) | [Need to complete 2025 joint cert date once provided. Placeholder.](#)

- Does the TIP discuss the congestion management process? All MPOs are required to have a congestion management process that provides for the effective management and operation of new and existing facilities using travel demand reduction and operational management strategies. [s. 339.175(6)(c)(1), FS] **Yes** | If yes, page number: [17](#)

[Choose an item.](#) | [Click here to enter comments](#)

- Does the TIP discuss the development of Transportation Disadvantaged (TD) services, a description of costs and revenues from TD services, and a list of improvements funded with TD funds? [s. 427.015(1) FS and 41-2.009(2) FAC] **Yes** | If yes, page number: [16](#)

[Choose an item.](#) | [Click here to enter comments](#)

- Does the TIP discuss how once implemented, the MPO will make progress toward achieving the performance targets for:
 - ✓ Safety performance measures
 - ✓ System performance measures
 - ✓ Bridge performance measures
 - ✓ Pavement performance measures
 - ✓ State asset management plan, including risk to off-system facilities during emergency events (if applicable)
 - ✓ State freight plan

If the MPO incorporated the [TIP Performance Measures Template](#) directly or adapted it to suit their needs, they would have met the requirements. [23 CFR 450.326(c)] **Yes** | If yes, page number: [21](#)

[Choose an item.](#) | [Template](#)

- Does the TIP discuss the anticipated effect of achieving the performance targets identified in the LRTP, linking investment priorities to those performance targets for:
 - ✓ Safety performance measures
 - ✓ System performance measures
 - ✓ Bridge performance measures
 - ✓ Pavement performance measures
 - ✓ State asset management plan
 - ✓ State freight plan

If the MPO incorporated the [TIP Performance Measures Template](#) directly or adapted it to suit their needs, they would have met the requirements. [23 CFR 450.326(d)] **Yes** | If yes, page number: **21**

[Choose an item.](#) | [Template](#)

- Does the TIP include all Federal discretionary grants that fund capital projects under Title 23 or Title 49, USC, per the Infrastructure Investment and Jobs Act (IIJA)? Federal discretionary grants that fund capital projects must be in the TIP before executing a grant agreement with USDOT. For more information, see this [link](#). **Not Applicable** | If yes, page number: **10**

[Choose an item.](#) | [Click here to enter comments](#)

- Does the TIP contain projects listed in FDOT's [23 CFR Part 667 Report](#)? If so, does the MPO reference the report in the TIP for that project? **Yes** | If yes, page number: **11**

[Choose an item.](#) | [Click here to enter comments](#)

Detail Project Listing for Five Fiscal Years

- Does each project in the TIP include the following information?
 - ✓ Sufficient description of the project (type of work, termini, and length)
 - ✓ Financial Project Number (FPN)
 - ✓ Estimated total project cost and year of anticipated funding
 - ✓ Page number or identification number where the project can be found in LRTP (spot check)
 - ✓ Category of Federal Funds and source(s) of non-Federal Funds
 - ✓ FTA section number included in project title or description

Yes | If yes, page number: **Sections A - I**

[Choose an item.](#) | [Click here to enter comments](#)

TIP Review

- What date did the MPO upload the document into the [Grant Application Process \(GAP\)](#) System for review by the District, Office of Policy Planning, Florida Commerce, FTA, & FHWA? Include the date of submission in the comments. **Select response** | [Click here to enter comments](#)