



February 21, 2022

AGENDA ITEM 4 A

**CRTPA REGIONALLY SIGNIFICANT ROADS MAP
AND
FISCAL YEAR (FY) 2024 - FY 2028
TRANSPORTATION REGIONAL INCENTIVES PROGRAM (TRIP)
PRIORITY PROJECT LIST (PPL)
ADOPTION**

TYPE OF ITEM: Consent

STATEMENT OF ISSUE

This item seeks the adoption of an update to the CRTPA Regionally Significant Roads Map (**Attachment 1**) and approval of the FY 2024 - FY 2028 Transportation Regional Incentives Program Project Priority List provided as **Attachment 2**.

RECOMMENDED ACTION

Option 1: Adopt the updated CRTPA Regionally Significant Roads Map and the FY 2024 - FY 2028 Transportation Regional Incentives Program Project Priority List.

HISTORY AND ANALYSIS

The CRTPA Transportation Regional Incentive Program PPL identifies projects eligible for receipt of TRIP funding that are included on the CRTPA Regionally Significant Roads Map. Pursuant to the FDOT:

“The Transportation Regional Incentives Program (TRIP) was created in 2005 as part of major Growth Management legislation enacted during the Florida Legislative Session (SB 360). The program’s purpose is to encourage regional planning by providing state matching funds for improvements to regionally significant transportation facilities identified and prioritized by regional partners.

TRIP funds are to be used to match local or regional funds up to 50% of the total project costs for public transportation projects. In-kind matches such as right of way donations and private

funds made available to the regional partners are also allowed. Federal funds attributable to urbanized areas over 200,000 in population may also be used for the local/regional match.”

C RTPA Regionally Significant Roads Map

One of the requirements of TRIP funding eligibility for a project is its inclusion on the C RTPA’s Regionally Significant Transportation Map. The C RTPA Regionally Significant Roads Map was most recently adopted at the September 19, 2016 C RTPA meeting and is proposed to be updated as part of this agenda item to reflect updated project limits for Welaunee Boulevard.

Draft FY 2024 – FY 2028 TRIP Priority Project List

The Draft FY 2024 – FY 2028 TRIP Priority Project List has been developed for Board adoption reflecting the one project in the C RTPA region that is proposed for submission to receive TRIP funding in this application cycle. Specifically, the following project is proposed to be submitted for TRIP funding consideration by the Blueprint Intergovernmental Agency:

- **Northeast Parkway: Welaunee Boulevard Extension** (Fleischmann Road to Roberts Road): New 4 lane Road (seeking funding for construction).

Previous Funded TRIP Projects

The following provide the projects that have previously received TRIP funding in the C RTPA region:

- **Weems Road Extension** (Capital Circle, Northeast to US 90): New 2 lane road (Received \$1 million in TRIP funding for construction in FY 18).
- **Welaunee Boulevard Extension** (Fleischmann Rd to Roberts Road): New 4 lane road (Received \$1.5 million in TRIP funding for design in FY 23).

NEXT STEPS

Subsequent to adoption of the C RTPA FY 2024 – FY 2028 TRIP PPL, the list will be provided to the Florida Department of Transportation.

OPTIONS

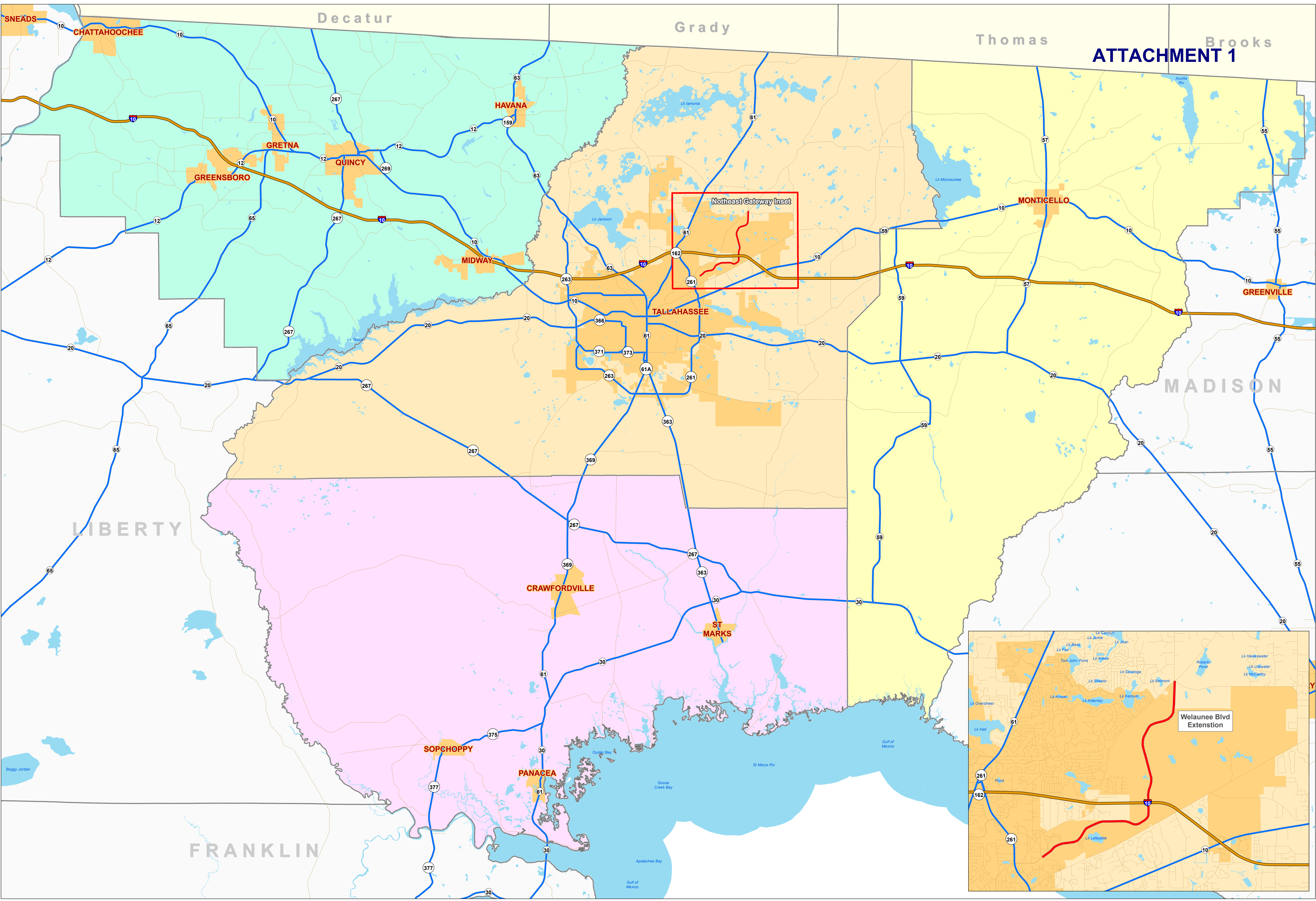
Option 1: Adopt the updated C RTPA Regionally Significant Roads Map and the FY 2024 - FY 2028 Transportation Regional Incentives Program Project Priority List.
(RECOMMENDED)

Option 2: Board Discretion.


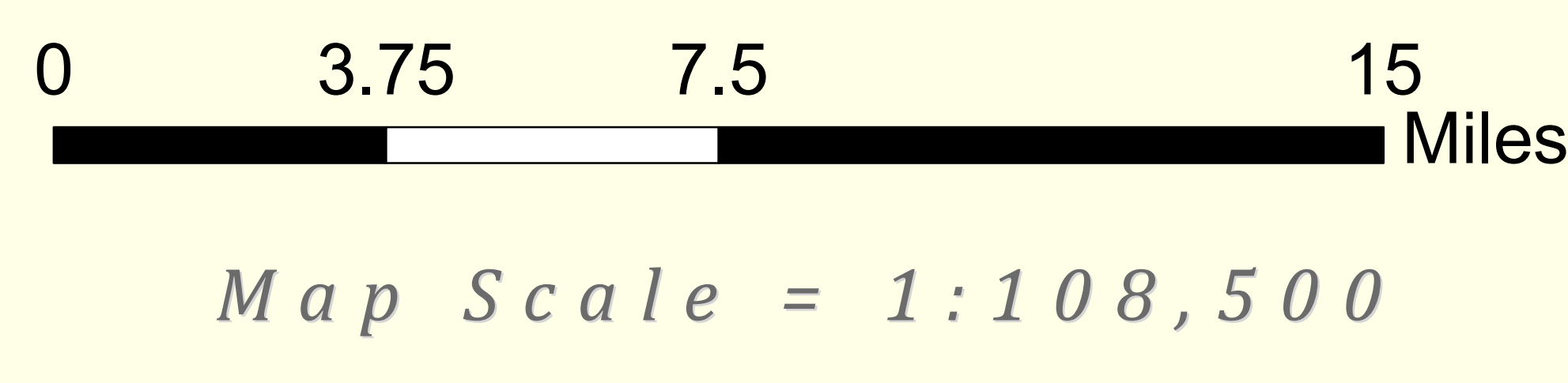
ATTACHMENTS

Attachment 1: Draft Updated C RTPA Regionally Significant Roadways Map

Attachment 2: Draft FY 2024 – FY 2028 TRIP Priority Project List.



CRTPA REGIONALLY SIGNIFICANT ROADS MAP



	Interstate	County Name	
	Regionally Significant Roads		GADSDEN
	Trip Eligible Projects		JEFFERSON
	County Roads		LEON
	Major Waterbodies		WAKULLA
	Cities / Towns		Florida Counties
			Georgia Counties

NOTE: This product has been compiled from the most accurate source data from Leon County, the City of Tallahassee, and the Leon County Property Appraiser's Office. However, this product is for reference purposes only and is not to be construed as a legal document or survey instrument. Any reliance on the information contained herein is at the user's own risk. Leon County, the City of Tallahassee, and the Leon County Property Appraiser's Office assume no responsibility for any use of the information contained herein or any loss resulting therefrom.

Created By: Jason Cox Application Systems Analyst I | Contact: 850-606-5594 | Date: 02/04/22

Document Path: U:\Requesting\Customer Requests\CRTPA\CRTPA Mapping\Regionally Significant Roads\Regionally Significant Roads_MapOnly.mxd



Capital Region Transportation Planning Agency
DRAFT Transportation Regional Incentives Program (TRIP) Project Priority List
Fiscal Year 2024 - Fiscal Year 2028

Priority	Project	From	To	Funding Sought	Phase
1	Northeast Gateway: Welaunee Boulevard Extension (Sponsor: Blueprint Intergovernmental Agency)	Fleischmann Road	Roberts Road	\$2.5 million	Construction