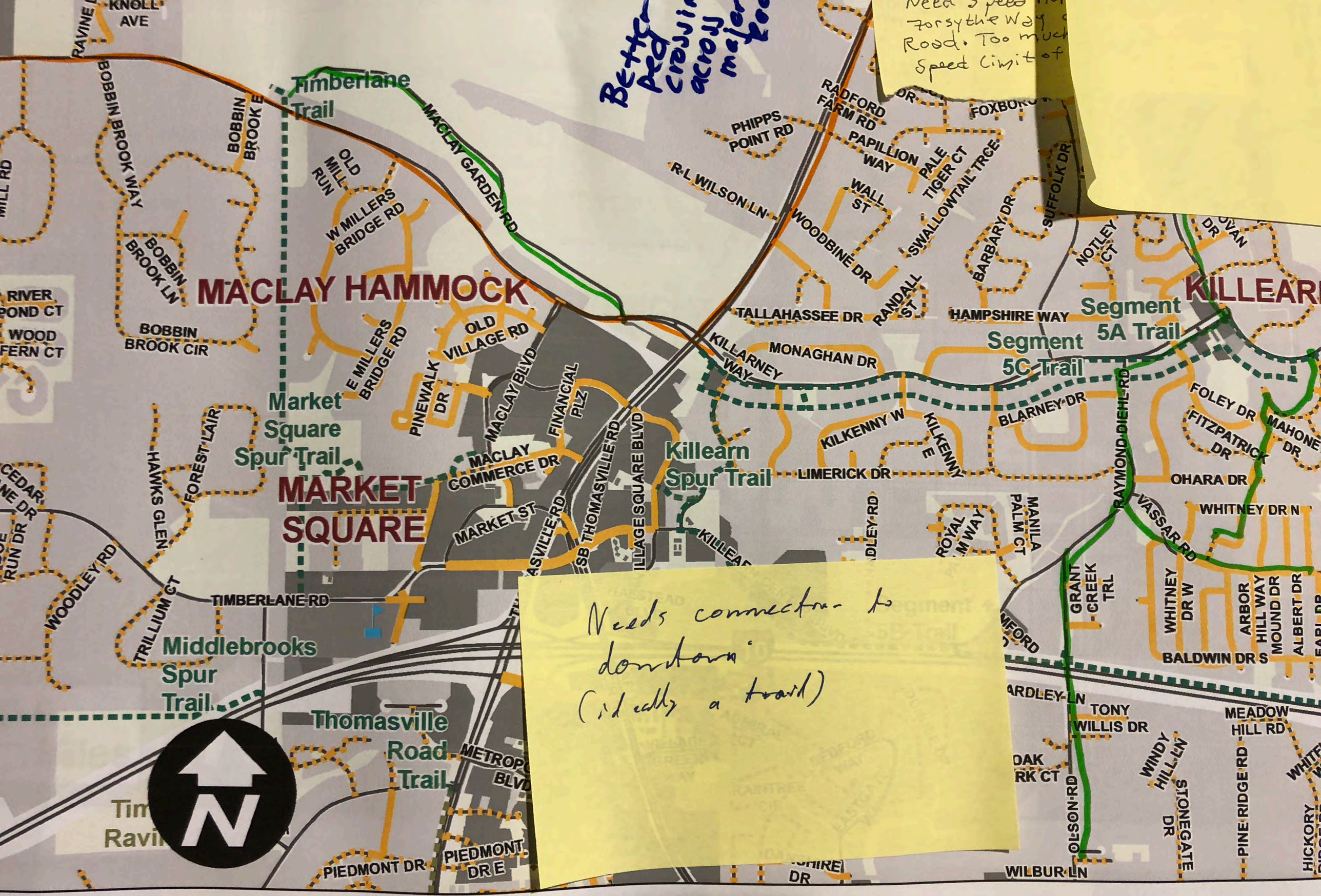
Need speed
Forsythe Way
Road. Too much
Speed Limit of
Better ped crossing across major Road
Needs connection to downtown (ideally a trail)
MACLAY HAMMOCK
MARKET SQUARE
Timberlane Trail
Market Square Spur Trail
Killearn Spur Trail
Segment 5A Trail
Segment 5C Trail
Middlebrooks Spur Trail
Thomasville Road Trail
KILLEARN
KNOLL AVE
BOBBIN BROOK WAY
BOBBIN BROOK E
BOBBIN BROOK LN
BOBBIN BROOK CIR
OLD MILL RUN
W MILLERS BRIDGE RD
E MILLERS BRIDGE RD
MACLAY GARDEN RD
OLD VILLAGE RD
PINEWALK DR
MACLAY BLVD
FINANCIAL PLZ
MACLAY COMMERCE DR
MARKET ST
THOMASVILLE RD
SB THOMASVILLE RD
VILLAGE SQUARE BLVD
KILLEARN
PHIPPS POINT RD
RADFORD FARM RD
PAPILLION WAY
PALE TIGER CT
SWALLOWTAIL TRCE
R L WILSON LN
WOODBINE DR
WALL ST
RANDALL ST
BARBARY DR
SUFFOLK DR
NOTLEY CT
TALLAHASSEE DR
HAMPSHIRE WAY
KILLARNEY WAY
MONAGHAN DR
BLARNEY DR
KILKENNY W
KILKENNY E
LIMERICK DR
RAYMOND DIEHL RD
FOLEY DR
FITZPATRICK DR
MAHONEY DR
OHARA DR
WHITNEY DR N
VASSAR RD
MANILA PALM CT
GRANT CREEK TRL
WHITNEY DR W
ARBOR HILL WAY
MOUND DR
ALBERT DR
BALDWIN DR S
TONY WILLIS DR
MEADOW HILL RD
WINDY HILL LN
STONEGATE DR
PINE RIDGE RD
HICKORY
OLSON RD
WILBUR LN
PIEDMONT DR
PIEDMONT DR E
METROPOLITAN BLVD
TIMBERLANE RD
TRILLIUM CT
WOODLEY RD
HAWKS GLEN
FOREST LAIR
RIVER POND CT
WOOD FERN CT
N

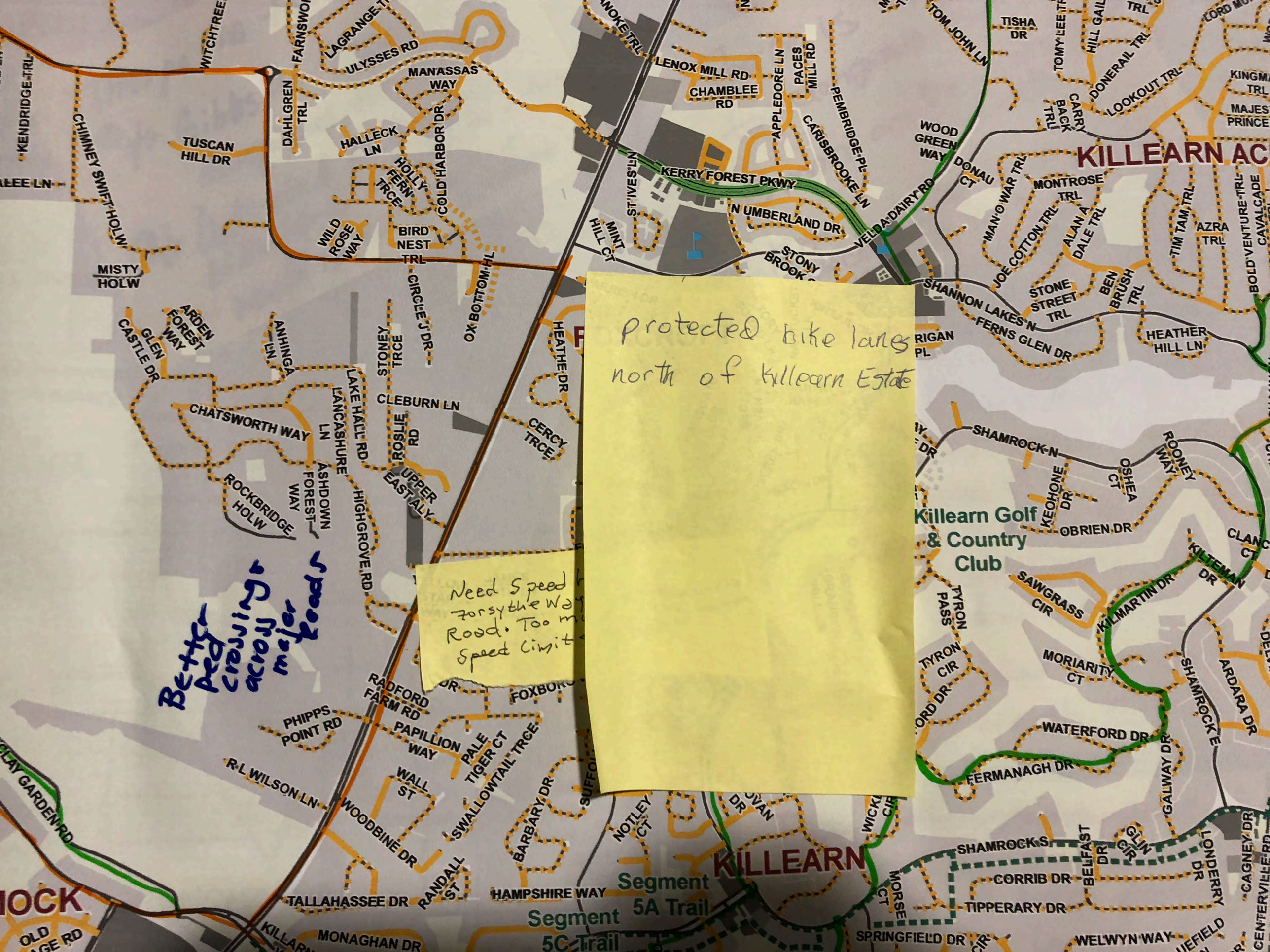

protected bike lanes
north of Killearn Estate
Need Speed
Forsythe Way
Road. Too m
Speed Limit
Better ped crossings across major roads
KILLEARN AC
KILLEARN
Killearn Golf & Country Club
Segment 5A Trail
Segment 5C Trail
KERRY FOREST PKWY
N UMBERLAND DR
VELDA DAIRY RD
LENOX MILL RD
CHAMBLEE RD
APPLEDORE LN
PACES MILL RD
PEMBRIDGE PL
CARISBROOKE LN
WOOD GREEN WAY
DONAU CT
TOM JOHN LN
TISHA DR
TOMY LEE TRL
HILL GAIL TRL
DONERAIL TRL
LOOKOUT TRL
CARRY BACK TRL
KINGMA TRL
MAJES PRINCE
MAN O WAR TRL
MONTROSE TRL
JOE COTTON TRL
ALAN A DALE TRL
TIM TAM TRL
AZRA TRL
BOLD VENTURE TRL
CAVALCADE
STONE STREET TRL
BEN BRUSH TRL
SHANNON LAKES N
FERNS GLEN DR
HEATHER HILL LN
SHAMROCK N
OSHEA CT
ROONEY WAY
KEOHONE DR
OBRIEN DR
CLANC CT
KILTEMAN DR
SAWGRASS CIR
KILMARTIN DR
TYRON PASS
TYRON CIR
MORIARITY CT
SHAMROCK E
ARDARA DR
WATERFORD DR
FERMANAGH DR
GALWAY DR
SHAMROCK S
BELFAST DR
GLIN CIR
LONDERRY DR
CAGNEY DR
CORRIB DR
TIPPERARY DR
MORSE CT
SPRINGFIELD DR
WELWYN WAY
CENTERVILLE RD
WICKLOW CIR
NOTLEY CT
BARBARY DR
HAMPSHIRE WAY
RANDALL ST
TALLAHASSEE DR
MONAGHAN DR
WOODBINE DR
R L WILSON LN
PHIPPS POINT RD
RADFORD FARM RD
PAPILLION WAY
PALE TIGER CT
SWALLOWTAIL TRCE
WALL ST
FOXBORO
HEATHE DR
CERCY TRCE
CLEBURN LN
ROSLIE RD
UPPER EAST ALY
HIGHGROVE RD
ASHDOWN FOREST WAY
LANCASHURE LN
LAKE HALL RD
STONEY TRCE
CIRCLE J DR
OX BOTTOM HL
CHATSWORTH WAY
ROCKBRIDGE HOLW
GLEN CASTLE DR
ARDEN FOREST WAY
ANHINGA LN
MISTY HOLW
CHIMNEY SWIFT HOLW
KENDRIDGE TRL
TUSCAN HILL DR
WITCHTREE
FARNSWO
LAGRANGE T
ULYSSES RD
MANASSAS WAY
DAHLGREN TRL
HALLECK LN
HOLLY FERN TRCE
COLD HARBOR DR
WILD ROSE WAY
BIRD NEST TRL
ST IVES LN
MINT HILL CT
STONY BROOK
ANOKE TRL
CLAY GARDEN RD
OLD

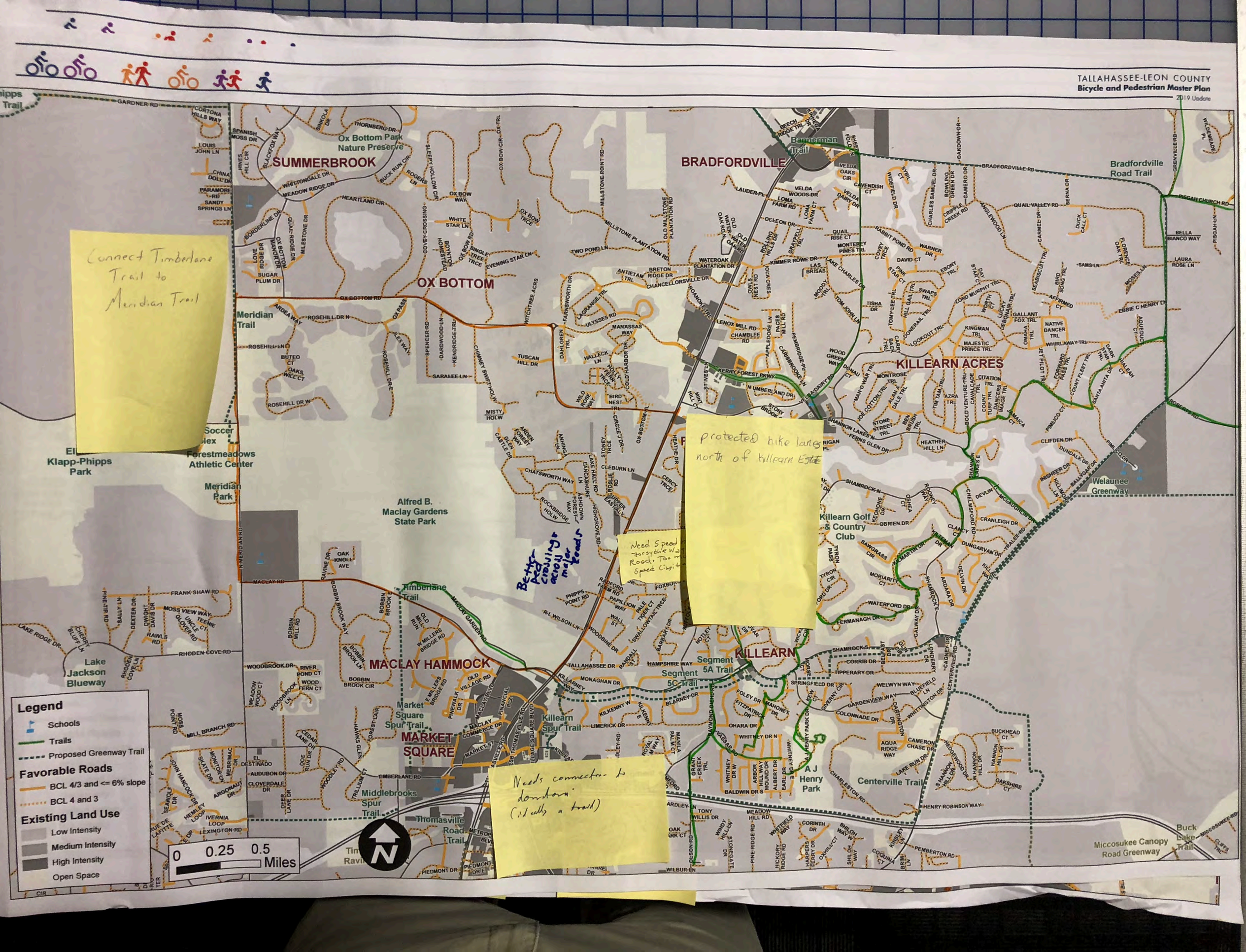
TALLAHASSEE-LEON COUNTY
Bicycle and Pedestrian Master Plan
2019 Update
SUMMERBROOK
Ox Bottom Park Nature Preserve
BRADFORDVILLE
Bannerman Trail
Bradfordville Road Trail
OX BOTTOM
Meridian Trail
KILLEARN ACRES
Connect Timberlane Trail to Meridian Trail
protected bike lanes north of Killearn Estate
Soccer Complex
Forestmeadows Athletic Center
Klapp-Phipps Park
Meridian Park
Alfred B. Maclay Gardens State Park
Better ped crossings across major roads
Need Speed Forsythe Way Road. Too m Speed Limit
Killearn Golf & Country Club
Welaunee Greenway
Timberlane Trail
MACLAY HAMMOCK
Segment 5A Trail
Segment 5C Trail
KILLEARN
Lake Jackson Blueway
Market Square Spur Trail
MARKET SQUARE
Killearn Spur Trail
Needs connection to downtown (ideally a trail)
A J Henry Park
Centerville Trail
Middlebrooks Spur Trail
Thomasville Road Trail
Miccosukee Canopy Road Greenway
Buck Lake Trail
Legend
Schools
Trails
Proposed Greenway Trail
Favorable Roads
BCL 4/3 and <= 6% slope
BCL 4 and 3
Existing Land Use
Low Intensity
Medium Intensity
High Intensity
Open Space
0 0.25 0.5 Miles
N

TALLAHASSEE-LEON COUNTY
Bicycle and Pedestrian Master Plan
2019 Update

Thorpe is too wide.
① Gibbs to MLK is dangerous for children
② Dedicated or buffered bike lanes would be better
- would reduce speeds if narrower

- Thorpe is too fast too dangerous for Anyone
- 15 mph on neighborhood Streets
- 10yr protected bike lane People, kids safe to Publix & Lake Ella

Publix back entrance
~~People~~ Cars run the light
- More Signal time E & W neighbors
- better design for through traffic

~~Remove telephone poles~~
extend size of sidewalk on MLK & add protected Lane on "bike Route" MLK

not bike friendly when should be sidewalk

Legend
- Schools
- Trails
- Proposed Greenway Trail

Favorable Roads
- BCL 4/3 and <= 6% slope
- BCL 4 and 3

Existing Land Use
- Low Intensity
- Medium Intensity
- High Intensity
- Open Space

0 0.25 0.5 Miles

N

FORREST HEIGHTS/ HOLLY HILLS
TOWN AND COUNTRY
WAVERLY HILLS
BETTON HILLS
GRIFFIN HEIGHTS
LOS ROBLES
LEVY PARK
MIDTOWN
CAPITAL HILLS
INGLEWOOD
FRENCHTOWN
FSU
CHAPEL RIDGE
DOWNTOWN
MAGNOLIA HEIGHTS

Lake Jackson South Trail
Trousdell Gymnastics Center & Aquatics Center
Thomasville Road Trail
Guy P. McCord Park
Glenview Connector
Midtown - Lake Ella Connector Trail
Lake Ella Park
Lake Ella Plaza Connector Trail
Winthrop Park
Greenwood Cemetery
Goodwood Plantation
Lafayette Park
Oakland Cemetery
The Grove Museum
Carter-Howell-Strong Park
Old City Cemetery
San Luis Mission Park
Mission San Luis Connector
Mission San Luis de Apalachee
Tallahassee - St. Marks Historic Railroad State Trail
Governor's Park

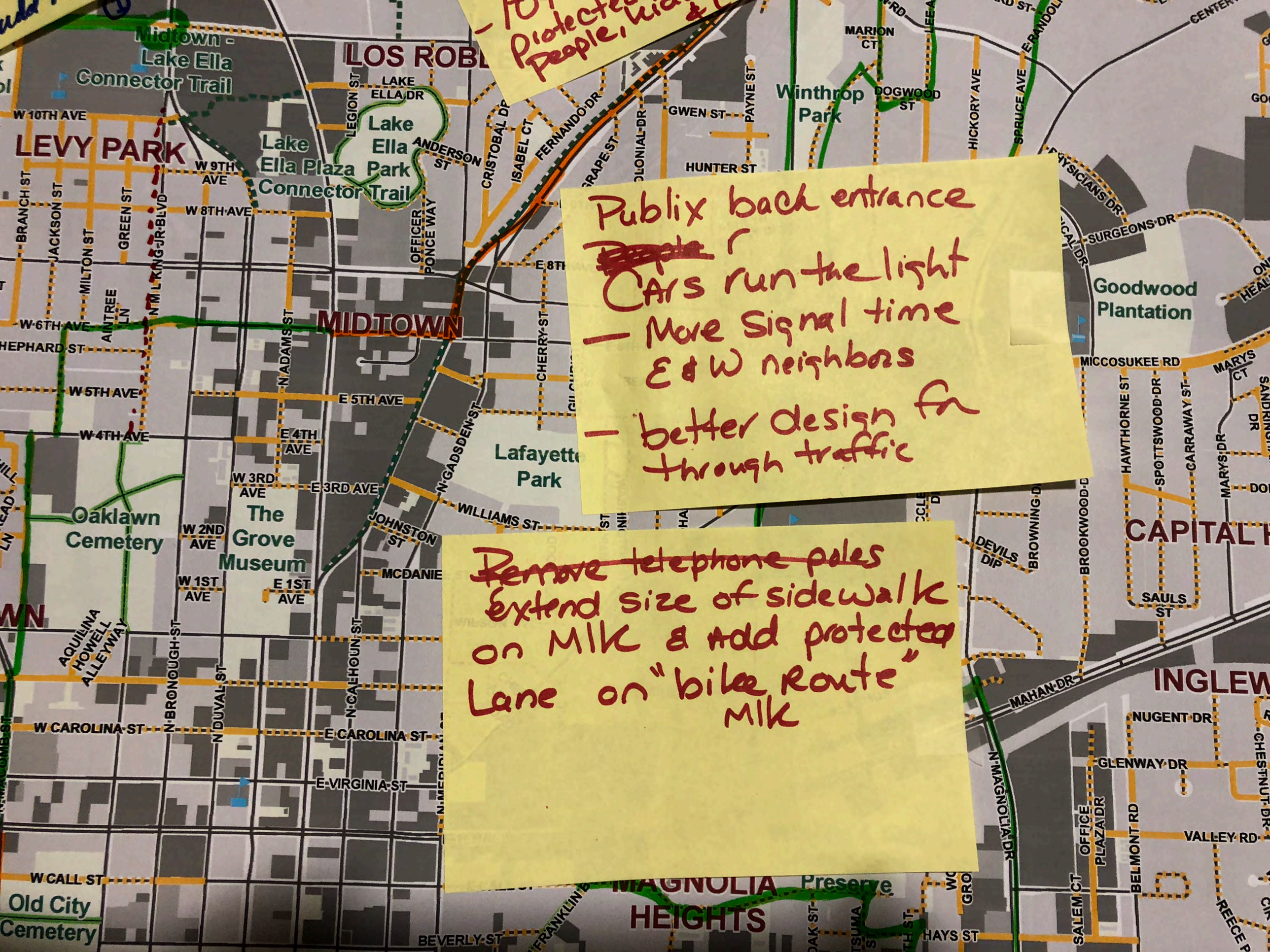

- 101 protected People, kid & c

Publix back entrance
~~People~~ r
Cars run the light
— More signal time
E & W neighbors
— better design for
through traffic

~~Remove telephone poles~~
Extend size of sidewalk
on MLK & add protected
Lane on "bike Route"
MLK

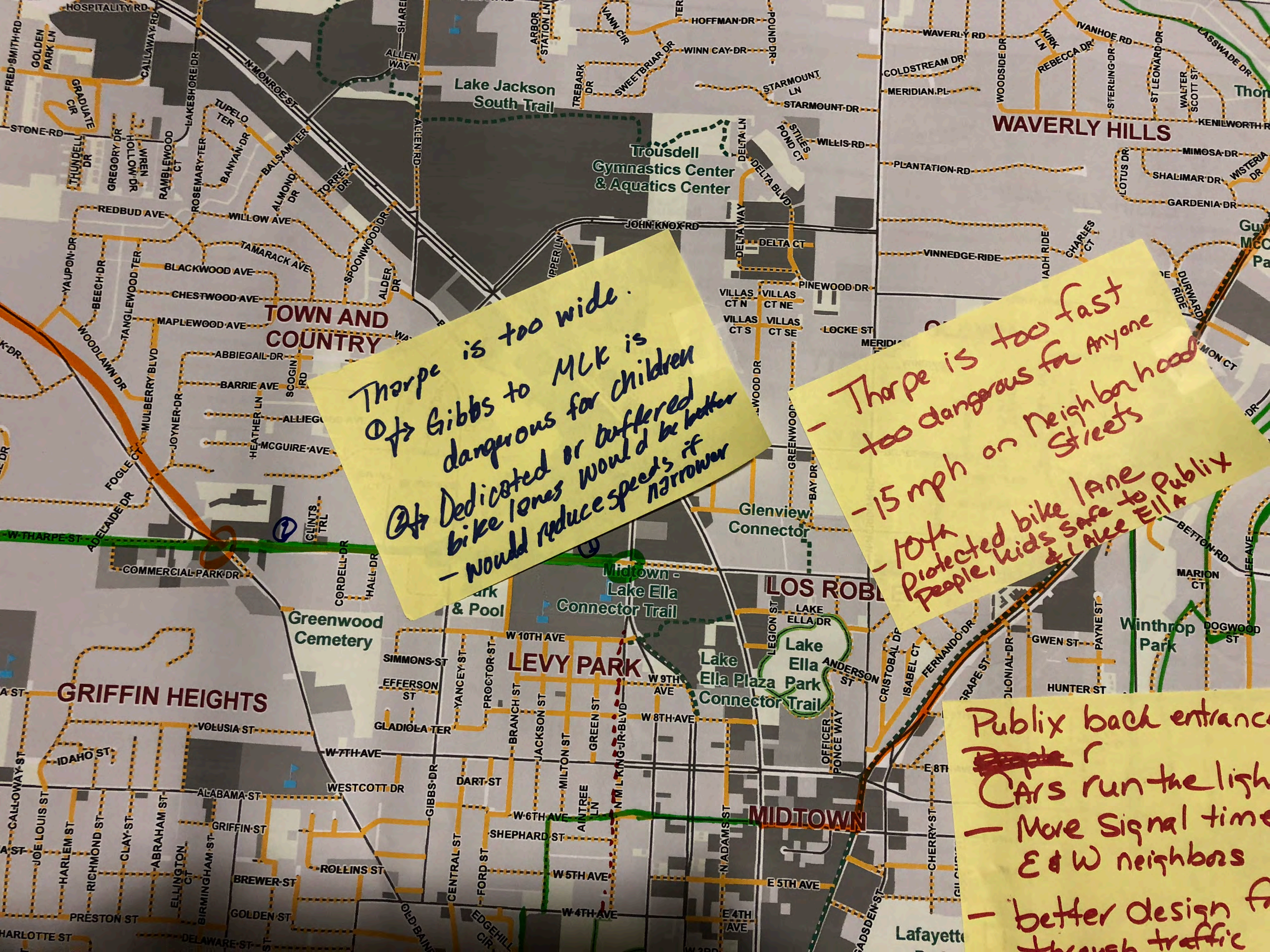
Lake Jackson South Trail
Trousdell Gymnastics Center & Aquatics Center
WAVERLY HILLS
TOWN AND COUNTRY
Glenview Connector
Midtown - Lake Ella Connector Trail
LOS ROBL
Greenwood Cemetery
LEVY PARK
Lake Ella Plaza Connector Trail
Lake Ella Park
Winthrop Park
GRIFFIN HEIGHTS
MIDTOWN
Lafayette
HOSPITALITY RD
STONE RD
N MONROE ST
JOHN KNOX RD
W THARPE ST
COMMERCIAL PARK DR
W 10TH AVE
W 9TH AVE
W 8TH AVE
W 7TH AVE
W 6TH AVE
W 5TH AVE
W 4TH AVE
E 5TH AVE
E 4TH AVE
ALABAMA ST
GRIFFIN ST
VOLUSIA ST
IDAHO ST
PRESTON ST
HARLOTTE ST
DELAWARE ST
GOLDEN ST
BREWER ST
ROLLINS ST
SHEPHARD ST
WESTCOTT DR
DART ST
GIBBS DR
CENTRAL ST
FORD ST
BRANCH ST
JACKSON ST
MILTON ST
GREEN ST
N M L KING JR BLVD
N ADAMS ST
OFFICER PONCE WAY
CRISTOBAL DR
ISABEL CT
FERNANDO DR
GWEN ST
HUNTER ST
PAYNE ST
DOGWOOD ST
MARION CT
BETTON RD
LEE AVE
CHERRY ST
SADSDEN ST
GREENWOOD DR
LOCKE ST
PINEWOOD DR
DELTA CT
DELTA BLVD
DELTA WAY
DELTA LN
STILES POND CT
WILLIS RD
STARMOUNT DR
STARMOUNT LN
WINN CAY DR
HOFFMAN DR
POUND DR
SWEETBRIAR DR
TREBARK DR
ARBOR STATION LN
VANN CIR
ALLEN WAY
ALLEN RD
SHAREE
LAKESHORE DR
CALLAWAY RD
GOLDEN PARK LN
FRED SMITH RD
GRADUATE CIR
THUNDELL DR
GREGORY DR
HOLLOW DR
WREN
RAMBLEWOOD CT
ROSEMARY TER
TUPELO TER
BANYAN DR
BALSAM TER
ALMOND DR
TORREYA DR
SPOONWOOD DR
ALDER DR
REDBUD AVE
WILLOW AVE
TAMARACK AVE
BLACKWOOD AVE
CHESTWOOD AVE
MAPLEWOOD AVE
YAUPON DR
BEECH DR
TANGLEWOOD TER
WOODLAWN DR
MULBERRY BLVD
JOYNER DR
ABBIEGAIL DR
BARRIE AVE
SCOGIN RD
HEATHER LN
MCGUIRE AVE
FOGLE CT
ADELAIDE DR
CLINTS TRL
CORDELL DR
HALL DR
SIMMONS ST
EFFERSON ST
GLADIOLA TER
YANCEY ST
PROCTOR ST
CALLOWAY ST
JOE LOUIS ST
HARLEM ST
RICHMOND ST
CLAY ST
ABRAHAM ST
ELLINGTON CT
BIRMINGHAM ST
OLD BAINS
EDGEHILL CIR
LEGION ST
LAKE ELLA DR
ANDERSON ST
GRAPE ST
COLONIAL DR
WAVERLY RD
COLDSTREAM DR
MERIDIAN PL
WOODSIDE DR
KIRK LN
REBECCA DR
IVANHOE RD
STERLING DR
ST LEONARD DR
WALTER SCOTT ST
LASSWADE DR
KENILWORTH R
MIMOSA DR
SHALIMAR DR
WISTERIA DR
LOTUS DR
GARDENIA DR
PLANTATION RD
VINNEDGE RIDE
CHARLES CT
DURWARD RIDE
MON CT
BAY DR
LEE AVE
Thorpe is too wide.
① → Gibbs to MLK is dangerous for children
② → Dedicated or buffered bike lanes would be better
- would reduce speeds if narrower
- Thorpe is too fast too dangerous for Anyone
- 15 mph on Neighborhood Streets
- 10th protected bike lane
People, kids safe to Publix & Lake Ella
Publix back entranc
~~People~~ r
Cars run the ligh
- More Signal time
E & W neighbors
- better design f
through traffic

Filtered permeability

Establishment through route for cycling and walking

Parts closed / one way to motor traffic → can't drive through

Use for neighbourhoods

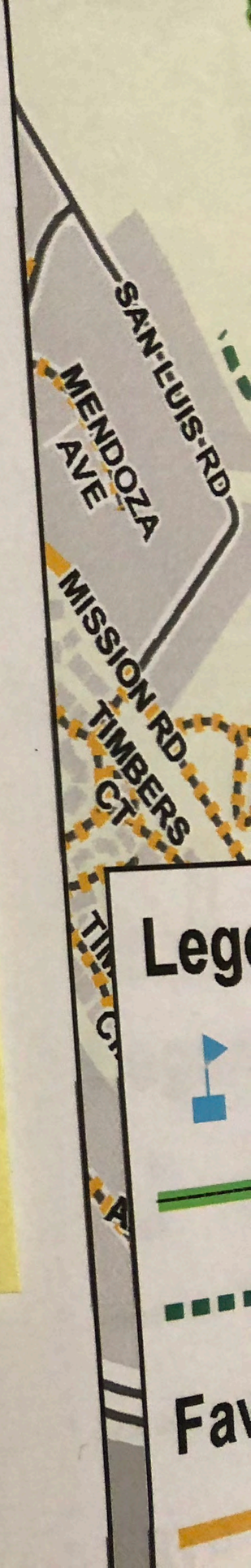

TALLAHASSEE-LEON COUNTY
Bicycle and Pedestrian Master Plan
2019 Update

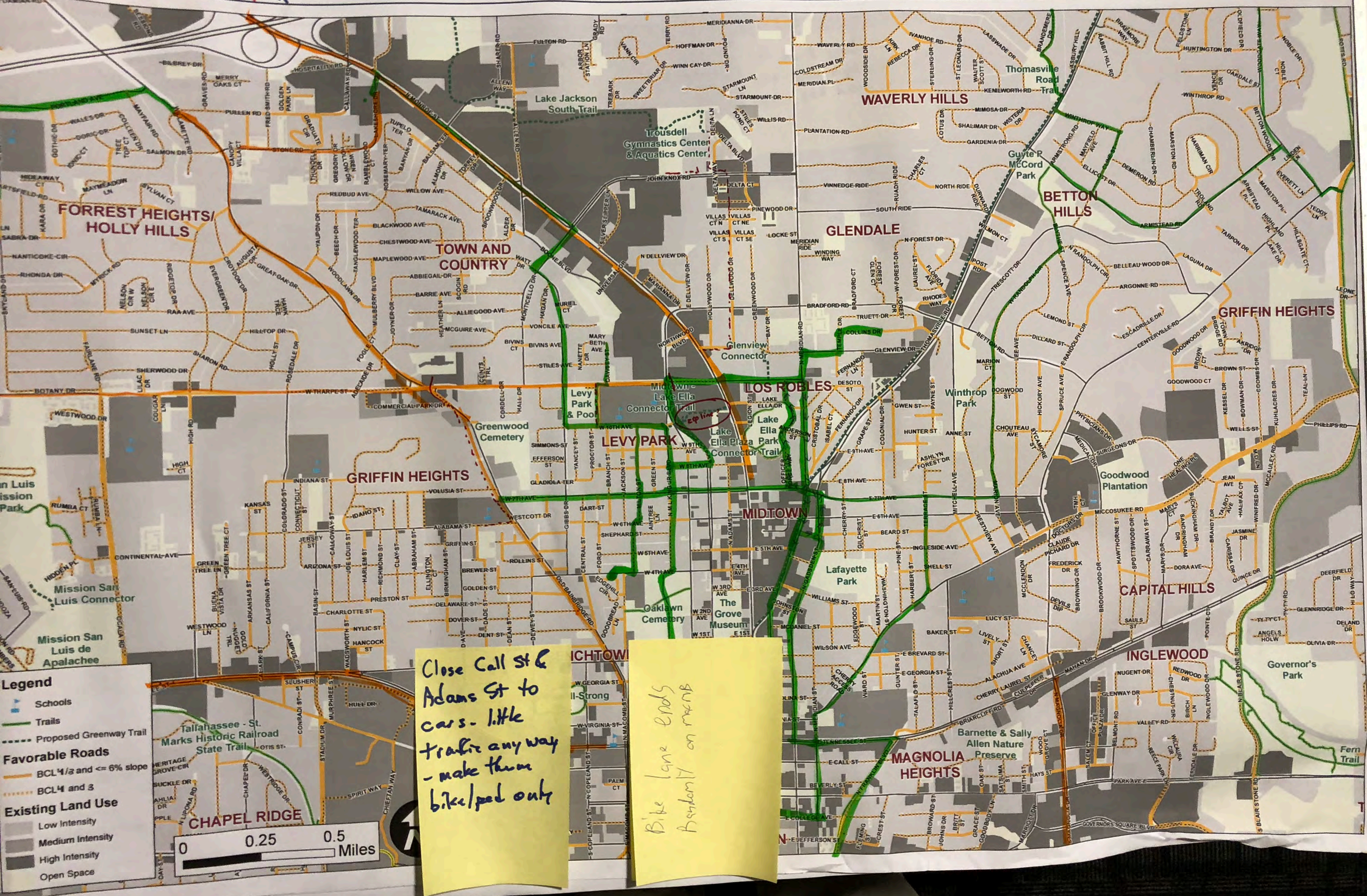

Close Call St & Adams St to cars - little traffic anyway - make them bike/ped only

Bike lane ends Randomly on MLK

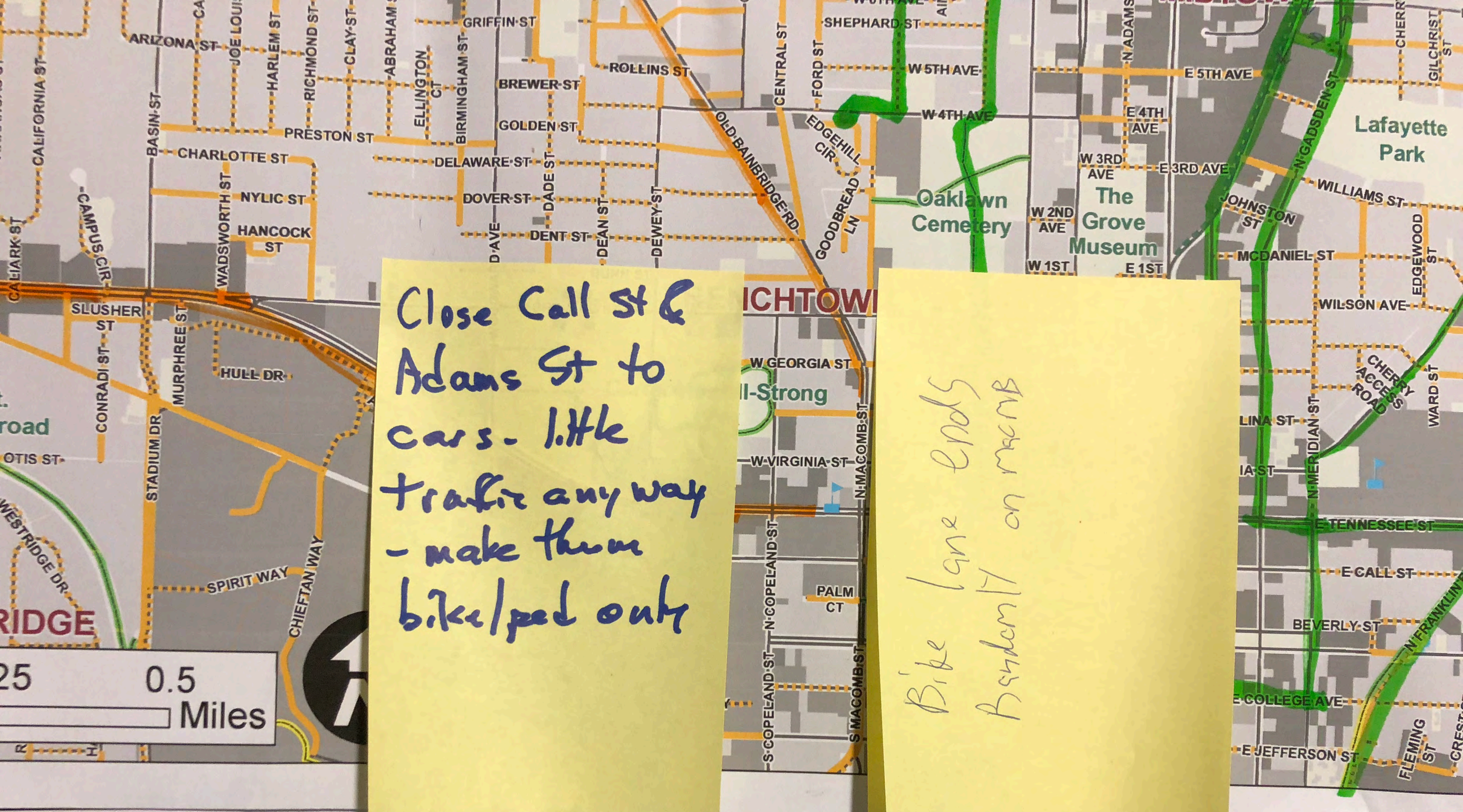

Close Call St & Adams St to cars - little traffic anyway - make them bike/ped only

Bike lane ends Randolph on macomb

Sidewalks N Duval 8th Av up to W Tharpe St need to be cleared.

Mud makes it difficult for SRs to walk w/ walker OR Shopping Cart (Some from Hirise Sr House next to Sr Ctr walk it regularly)

Sidewalks wider on Streets near Schools

Sidewalks — WALK

~~Transit~~ Bus Route Straight to Hospital

Bike Lane protected to Hospital

Protected lanes on Roads

Share doesn't work in Student town

Capital Circle

Possible Bike Box @ Tennessee St + Ocala