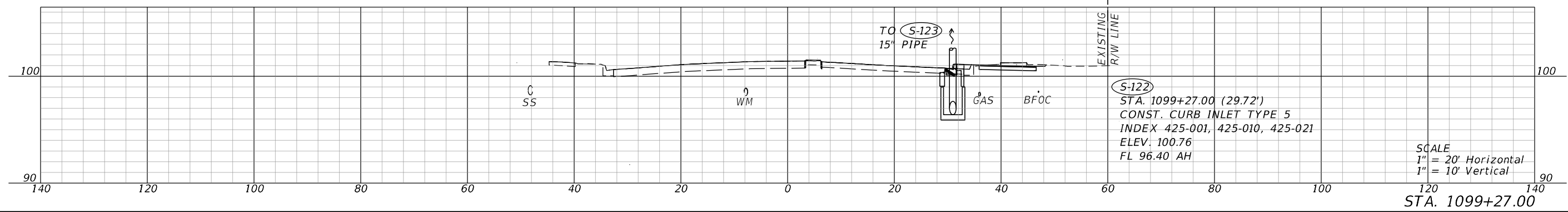
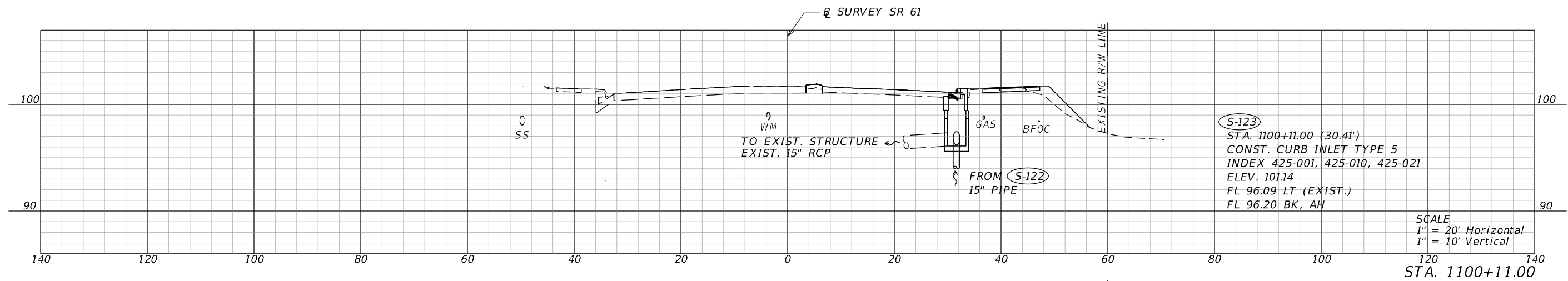


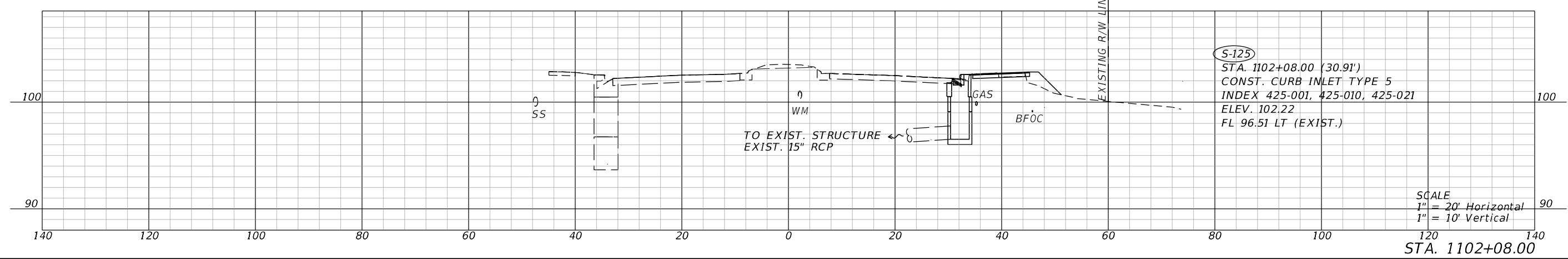
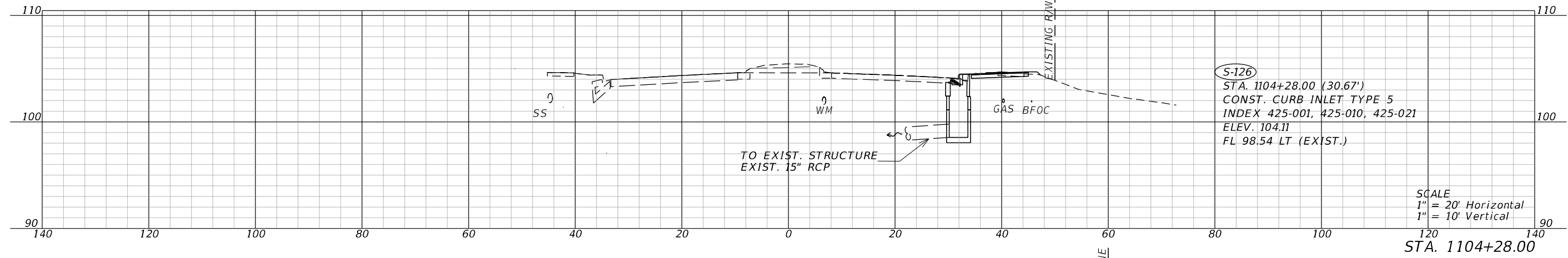
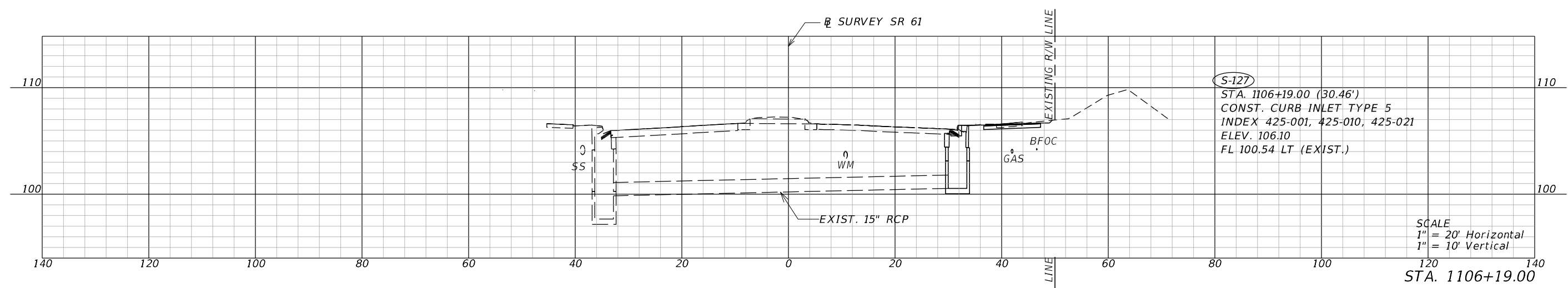
10/18/2023 5:20:53 PM ZOR88694  
 c:\pwworking\hmm\transportation\shu66190\dms41169\DRXSRD01.dgn



REVISIONS				ENGINEER OF RECORD		STATE OF FLORIDA DEPARTMENT OF TRANSPORTATION			<b>DRAINAGE STRUCTURES</b>	SHEET NO.  41
DATE	DESCRIPTION	DATE	DESCRIPTION	DANIEL P. SHULL, P.E. LICENSE NUMBER: 86494 MOTT MACDONALD FLORIDA, LLC. 220 WEST GARDEN STREET, SUITE 700 PENSACOLA, FLORIDA 32502		ROAD NO.	COUNTY	FINANCIAL PROJECT ID		
	Preliminary, Subject to Change Phase IV Submittal, October 19, 2023					SR 61	LEON	448868-1-52-01		

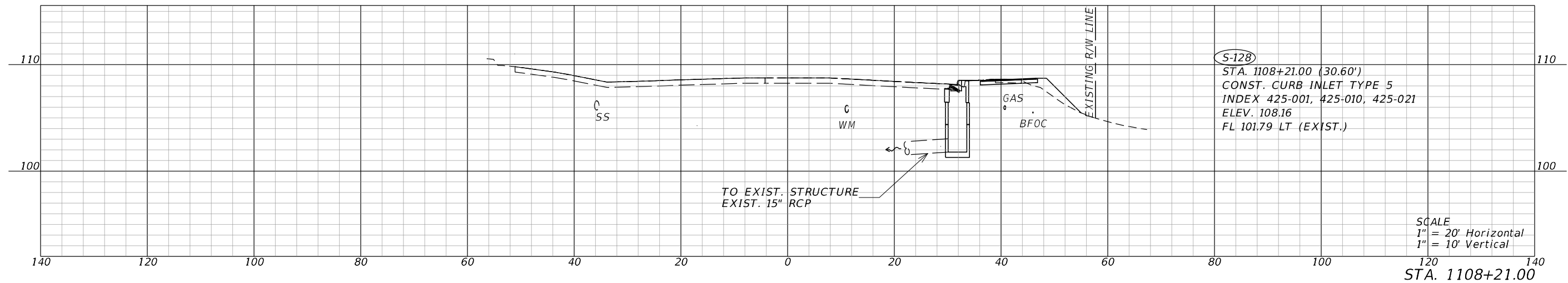
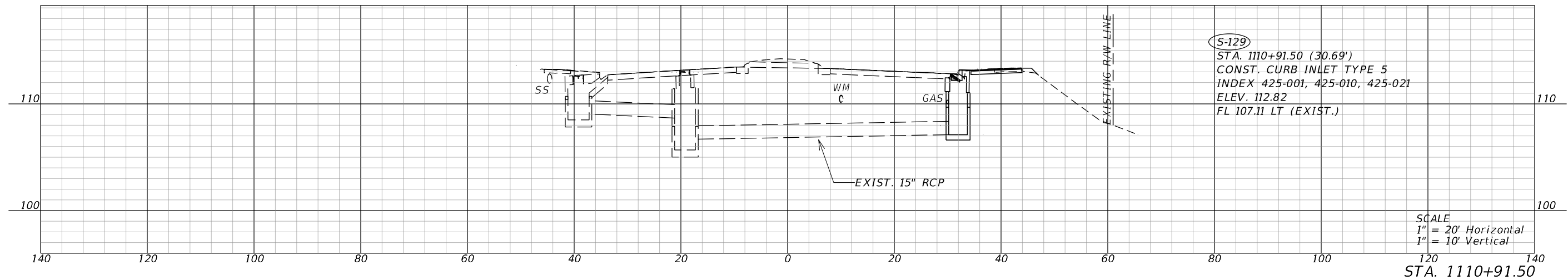
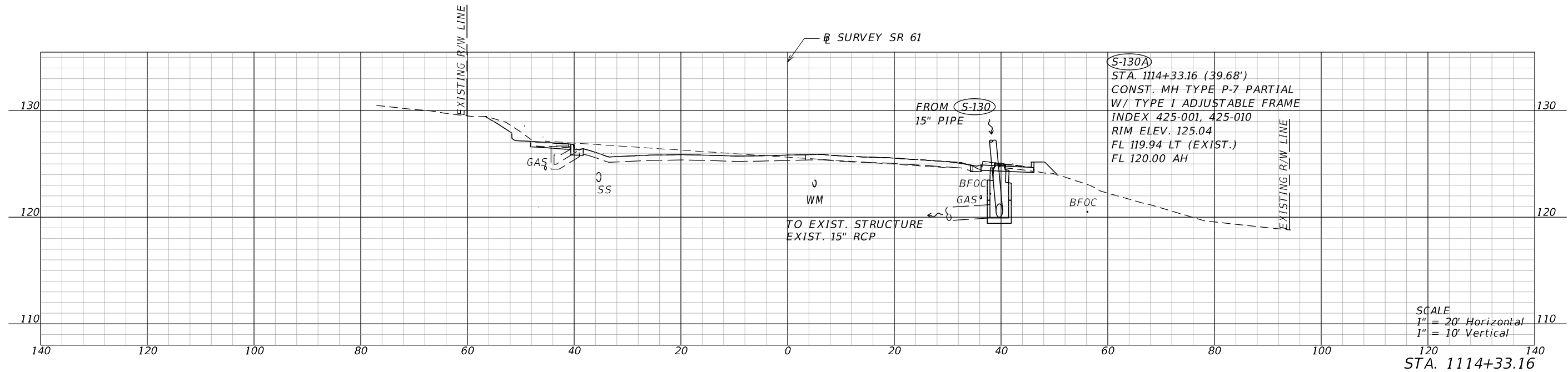
THE OFFICIAL RECORD OF THIS SHEET IS THE ELECTRONIC FILE DIGITALLY SIGNED AND SEALED UNDER RULE 61G15-23.004, F.A.C.

10/18/2023 5:20:59 PM ZOR88694  
 c:\pwworking\hmm\transportation\shu66190\dms41169\DRXSRD01.dgn



REVISIONS				ENGINEER OF RECORD			STATE OF FLORIDA DEPARTMENT OF TRANSPORTATION			<b>DRAINAGE STRUCTURES</b>	SHEET NO.  42
DATE	DESCRIPTION	DATE	DESCRIPTION	DANIEL P. SHULL, P.E. LICENSE NUMBER: 86494 MOTT MACDONALD FLORIDA, LLC. 220 WEST GARDEN STREET, SUITE 700 PENSACOLA, FLORIDA 32502			ROAD NO.	COUNTY	FINANCIAL PROJECT ID		
	Preliminary, Subject to Change Phase IV Submittal, October 19, 2023						SR 61	LEON	448868-1-52-01		

THE OFFICIAL RECORD OF THIS SHEET IS THE ELECTRONIC FILE DIGITALLY SIGNED AND SEALED UNDER RULE 61G15-23.004, F.A.C.

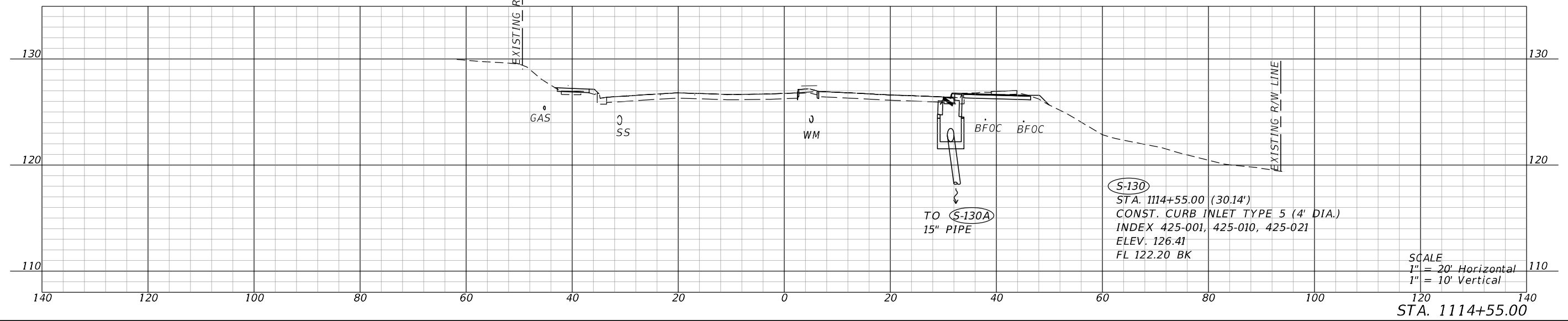
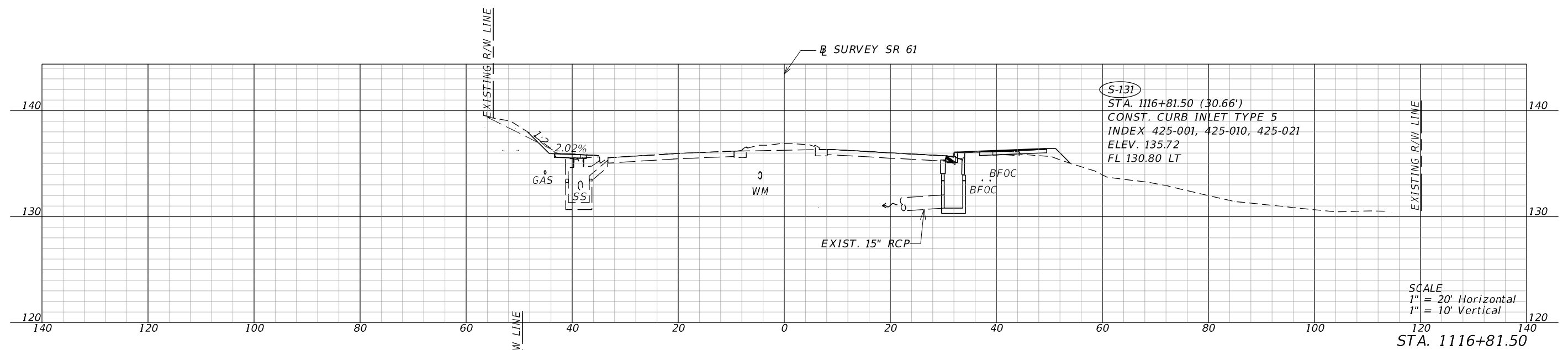


10/18/2023 5:21:07 PM ZOR88694 c:\pwworking\hmm\transportation\shu66190\dms41169\DRXSRD01.dgn

REVISIONS				ENGINEER OF RECORD		STATE OF FLORIDA DEPARTMENT OF TRANSPORTATION			<b>DRAINAGE STRUCTURES</b>	SHEET NO.  43
DATE	DESCRIPTION	DATE	DESCRIPTION	DANIEL P. SHULL, P.E. LICENSE NUMBER: 86494 MOTT MACDONALD FLORIDA, LLC. 220 WEST GARDEN STREET, SUITE 700 PENSACOLA, FLORIDA 32502		ROAD NO.	COUNTY	FINANCIAL PROJECT ID		
	Preliminary, Subject to Change Phase IV Submittal, October 19, 2023					SR 61	LEON	448868-1-52-01		

THE OFFICIAL RECORD OF THIS SHEET IS THE ELECTRONIC FILE DIGITALLY SIGNED AND SEALED UNDER RULE 61G15-23.004, F.A.C.

10/18/2023 5:21:12 PM ZOR88694 c:\pwworking\hmm\transportation\shu66190\dms41169\DRXSRD01.dgn

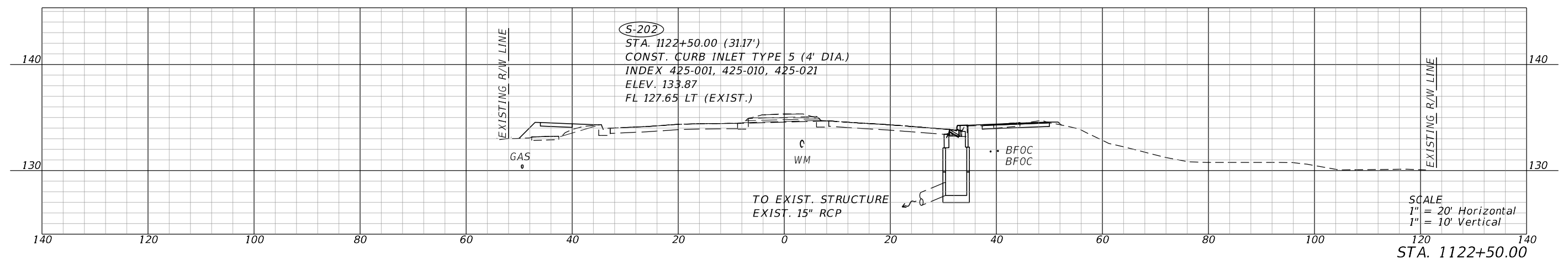
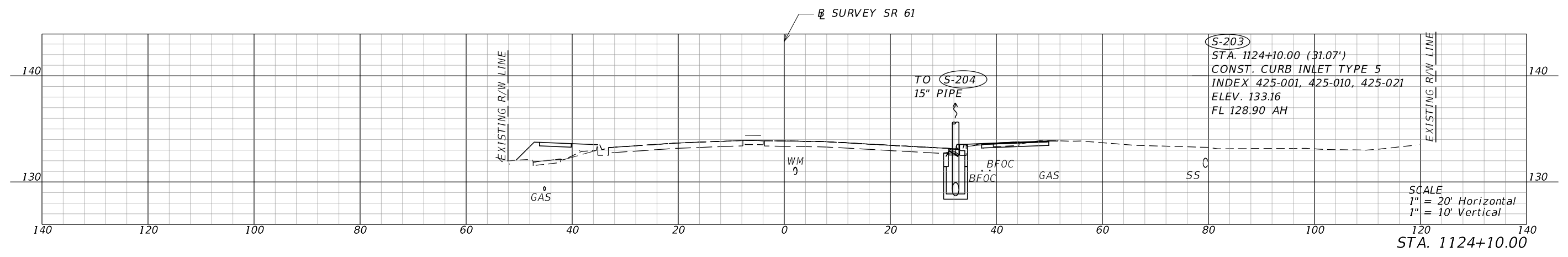


REVISIONS				ENGINEER OF RECORD		STATE OF FLORIDA DEPARTMENT OF TRANSPORTATION			<b>DRAINAGE STRUCTURES</b>	SHEET NO.
DATE	DESCRIPTION	DATE	DESCRIPTION	DANIEL P. SHULL, P.E. LICENSE NUMBER: 86494 MOTT MACDONALD FLORIDA, LLC. 220 WEST GARDEN STREET, SUITE 700 PENSACOLA, FLORIDA 32502	ROAD NO.	COUNTY	FINANCIAL PROJECT ID			
	Preliminary, Subject to Change Phase IV Submittal, October 19, 2023				SR 61	LEON	448868-1-52-01	44		

THE OFFICIAL RECORD OF THIS SHEET IS THE ELECTRONIC FILE DIGITALLY SIGNED AND SEALED UNDER RULE 61G15-23.004, F.A.C.

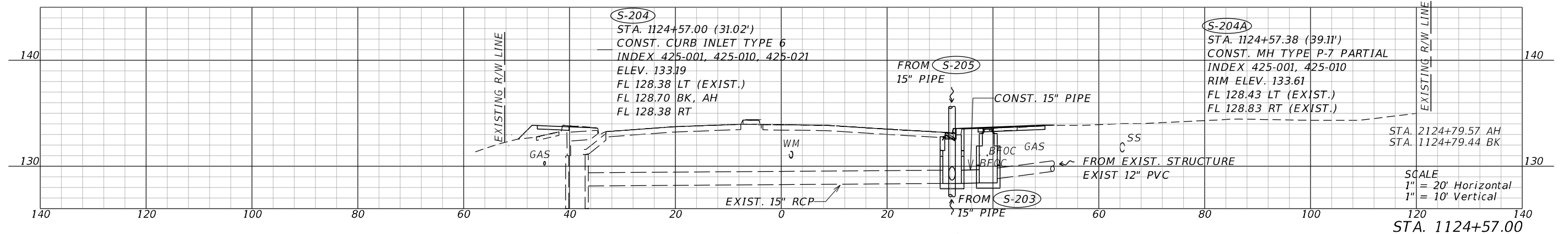
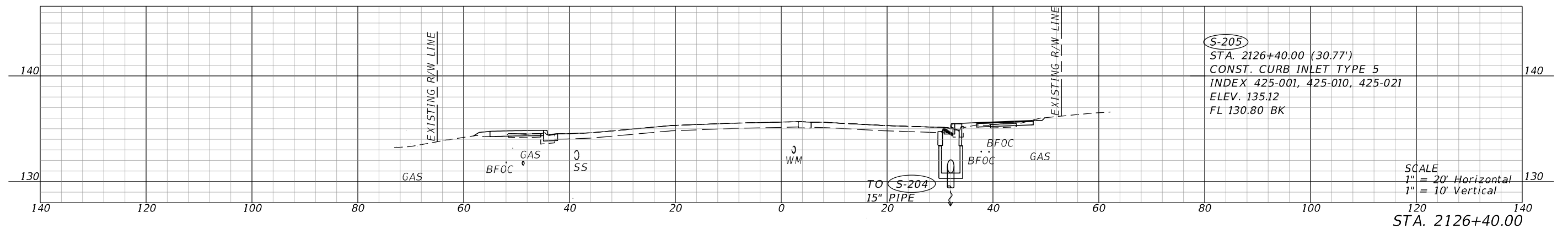
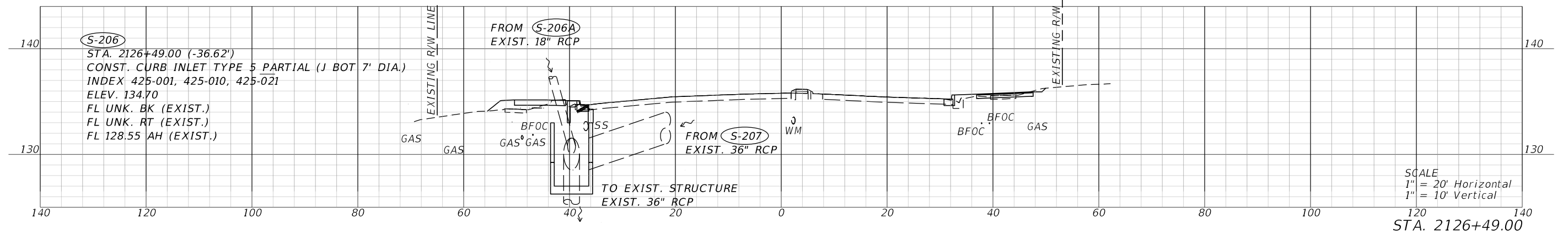
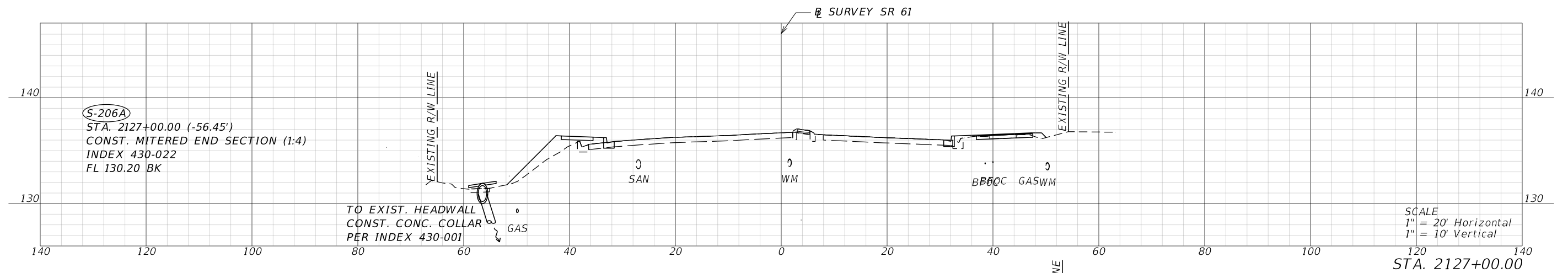


10/18/2023 5:21:29 PM ZOR88694 c:\pwworking\hmm\transportation\shu66190\dms41169\DRXSRD02.dgn



REVISIONS				ENGINEER OF RECORD			STATE OF FLORIDA DEPARTMENT OF TRANSPORTATION			SHEET NO.
DATE	DESCRIPTION	DATE	DESCRIPTION				ROAD NO.	COUNTY	FINANCIAL PROJECT ID	
	Preliminary, Subject to Change Phase IV Submittal, October 19, 2023			DANIEL P. SHULL, P.E. LICENSE NUMBER: 86494 MOTT MACDONALD FLORIDA, LLC. 220 WEST GARDEN STREET, SUITE 700 PENSACOLA, FLORIDA 32502			SR 61	LEON	448868-1-52-01	
<b>DRAINAGE STRUCTURES</b>										

THE OFFICIAL RECORD OF THIS SHEET IS THE ELECTRONIC FILE DIGITALLY SIGNED AND SEALED UNDER RULE 61G15-23.004, F.A.C.



10/18/2023 5:21:38 PM ZOR88694  
 c:\pwworking\hmm\transportation\vep80572\dms41169\DRX\SRD02.dgn

REVISIONS		DESCRIPTION	
DATE	DESCRIPTION	DATE	DESCRIPTION
	Preliminary, Subject to Change Phase IV Submittal, October 19, 2023		

ENGINEER OF RECORD  
 DANIEL P. SHULL, P.E.  
 LICENSE NUMBER: 86494  
 MOTT MACDONALD FLORIDA, LLC.  
 220 WEST GARDEN STREET, SUITE 700  
 PENSACOLA, FLORIDA 32502

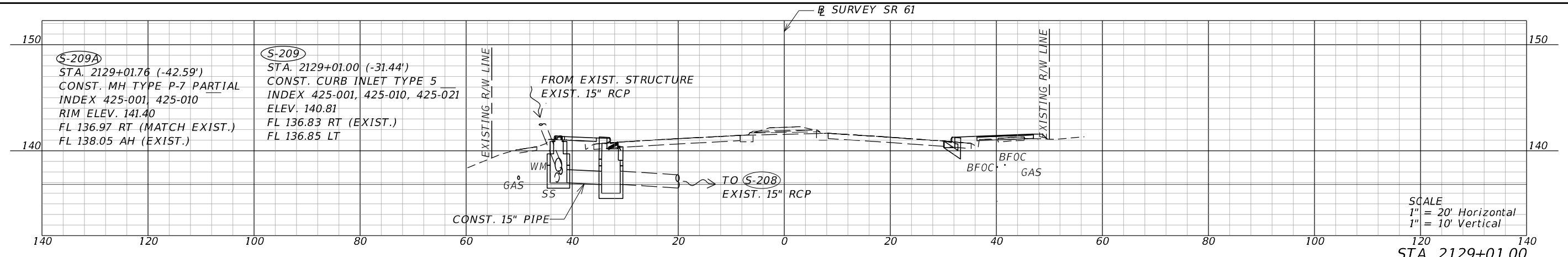
STATE OF FLORIDA DEPARTMENT OF TRANSPORTATION		
ROAD NO.	COUNTY	FINANCIAL PROJECT ID
SR 61	LEON	448868-1-52-01

**DRAINAGE STRUCTURES**

SHEET NO.  
46

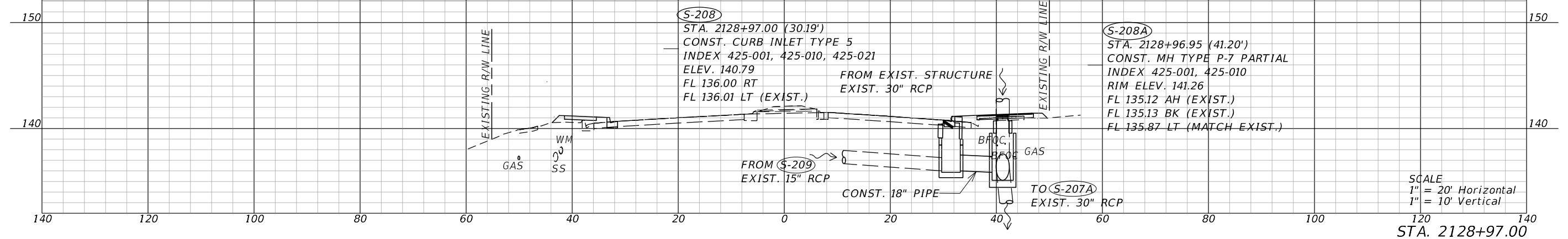
THE OFFICIAL RECORD OF THIS SHEET IS THE ELECTRONIC FILE DIGITALLY SIGNED AND SEALED UNDER RULE 61G15-23.004, F.A.C.

10/18/2023 5:21:49 PM ZOR88694 c:\pwworking\hmm\transportation\shu66190\dms41169\DRXSRD02.dgn



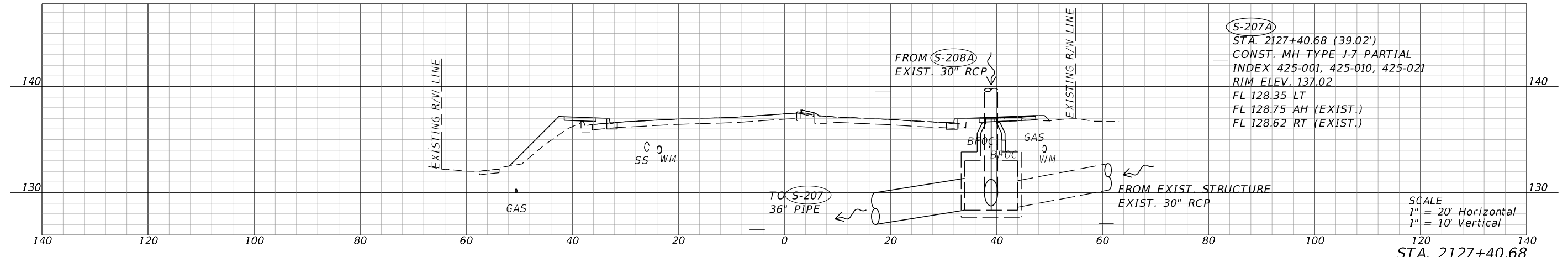
SCALE  
1" = 20' Horizontal  
1" = 10' Vertical

STA. 2129+01.00



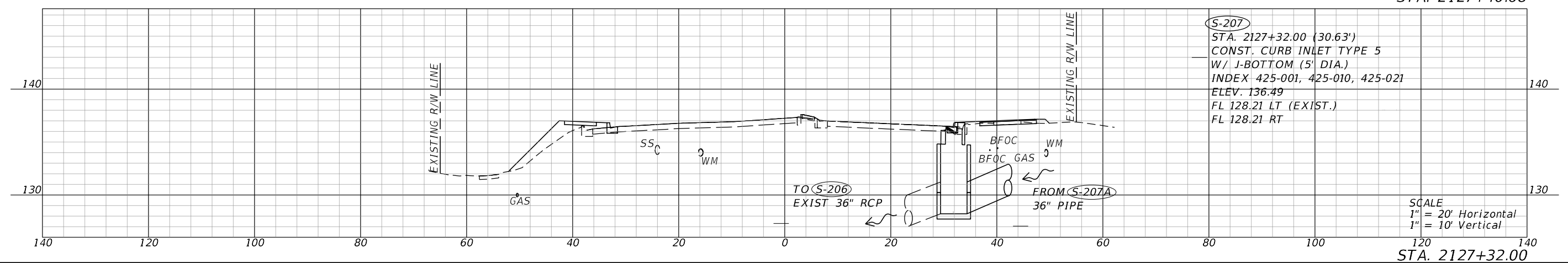
SCALE  
1" = 20' Horizontal  
1" = 10' Vertical

STA. 2128+97.00



SCALE  
1" = 20' Horizontal  
1" = 10' Vertical

STA. 2127+40.68



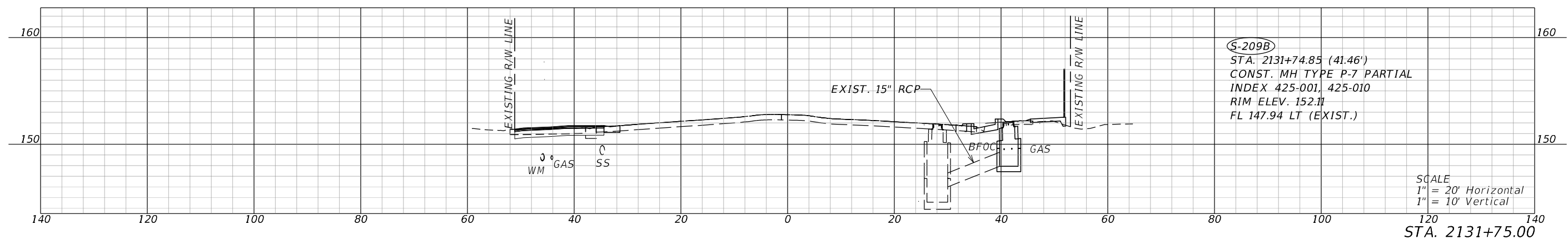
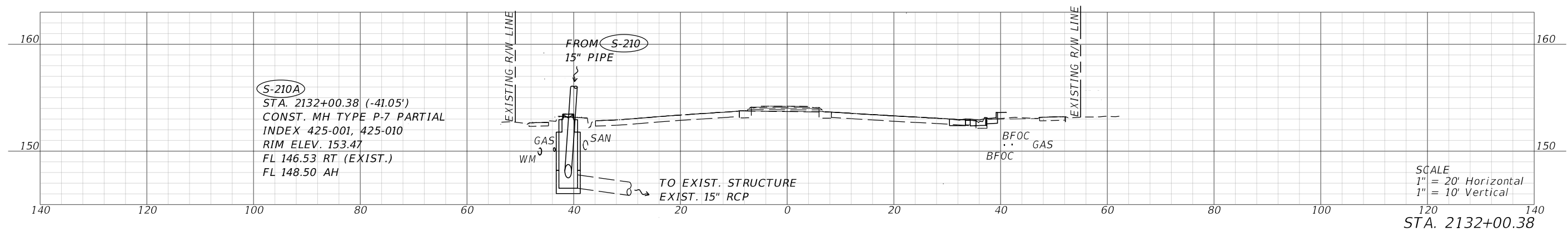
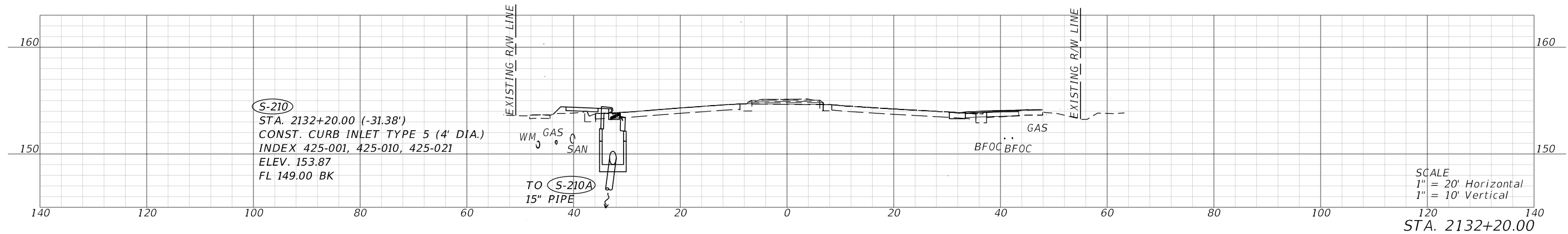
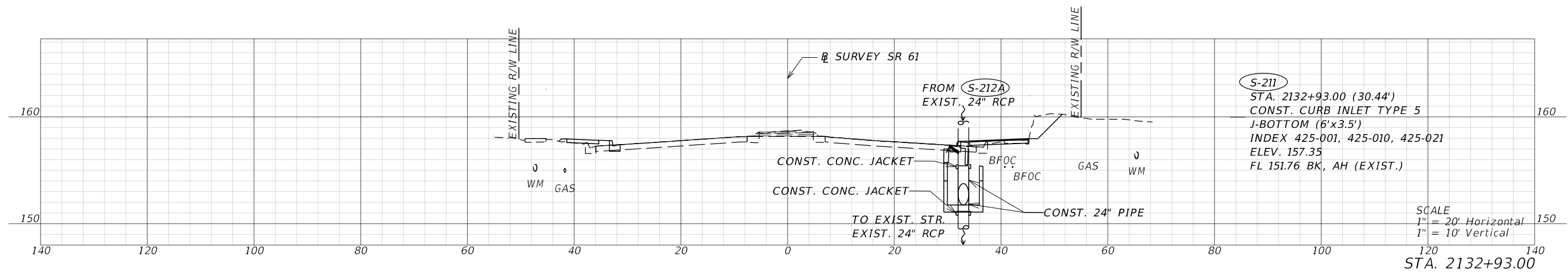
SCALE  
1" = 20' Horizontal  
1" = 10' Vertical

STA. 2127+32.00

REVISIONS		ENGINEER OF RECORD		STATE OF FLORIDA DEPARTMENT OF TRANSPORTATION			SHEET NO.
DATE	DESCRIPTION	DATE	DESCRIPTION	ROAD NO.	COUNTY	FINANCIAL PROJECT ID	
	Preliminary, Subject to Change Phase IV Submittal, October 19, 2023			DANIEL P. SHULL, P.E. LICENSE NUMBER: 86494 MOTT MACDONALD FLORIDA, LLC. 220 WEST GARDEN STREET, SUITE 700 PENSACOLA, FLORIDA 32502	SR 61	LEON	448868-1-52-01
<b>DRAINAGE STRUCTURES</b>							47

THE OFFICIAL RECORD OF THIS SHEET IS THE ELECTRONIC FILE DIGITALLY SIGNED AND SEALED UNDER RULE 61G15-23.004, F.A.C.

10/18/2023 5:22:00 PM ZOR88694 c:\users\c00106036\appdata\local\projectwise\work\dr\mot-use-nw-13\mns41169\DR\SRD02.dgn

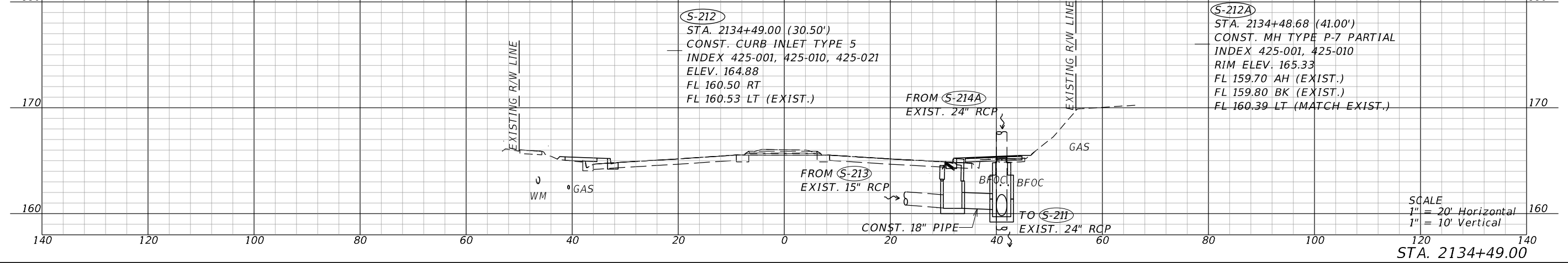
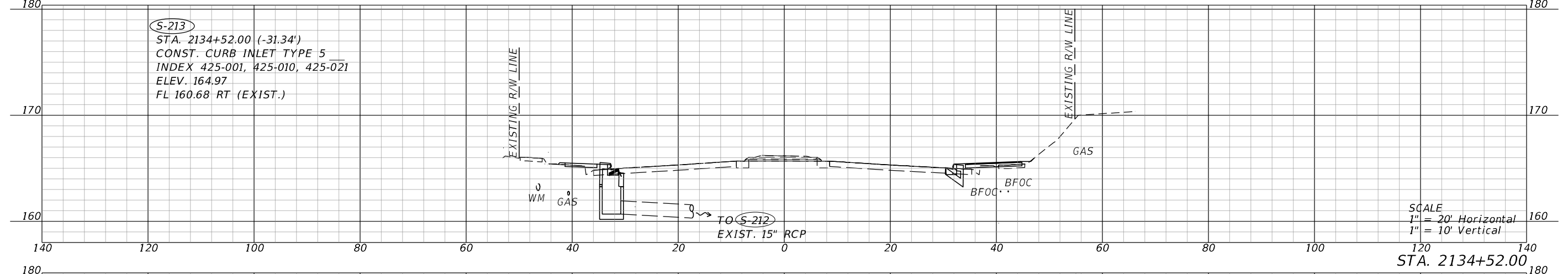
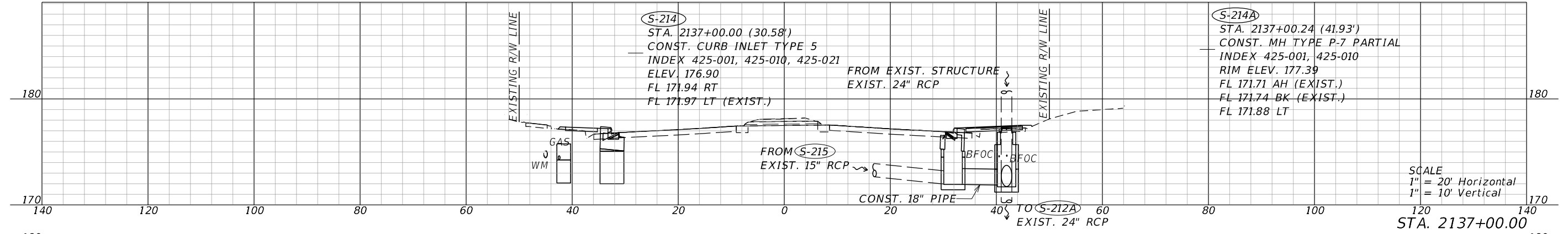
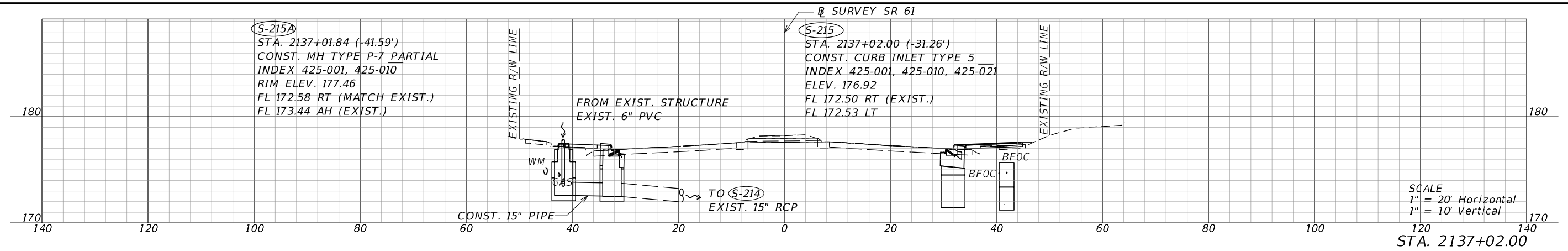


REVISIONS				ENGINEER OF RECORD		STATE OF FLORIDA DEPARTMENT OF TRANSPORTATION			SHEET NO.	
DATE	DESCRIPTION	DATE	DESCRIPTION				ROAD NO.	COUNTY		FINANCIAL PROJECT ID
	Preliminary, Subject to Change Phase IV Submittal, October 19, 2023			DANIEL P. SHULL, P.E. LICENSE NUMBER: 86494 MOTT MACDONALD FLORIDA, LLC. 220 WEST GARDEN STREET, SUITE 700 PENSACOLA, FLORIDA 32502						

**DRAINAGE STRUCTURES**

THE OFFICIAL RECORD OF THIS SHEET IS THE ELECTRONIC FILE DIGITALLY SIGNED AND SEALED UNDER RULE 61G15-23.004, F.A.C.

10/18/2023 5:22:11 PM ZOR88694 c:\users\c00106036\appdata\local\projectwise\work\kfr\mot-use-nw-13\mms41169\DR\XSRD02.dgn

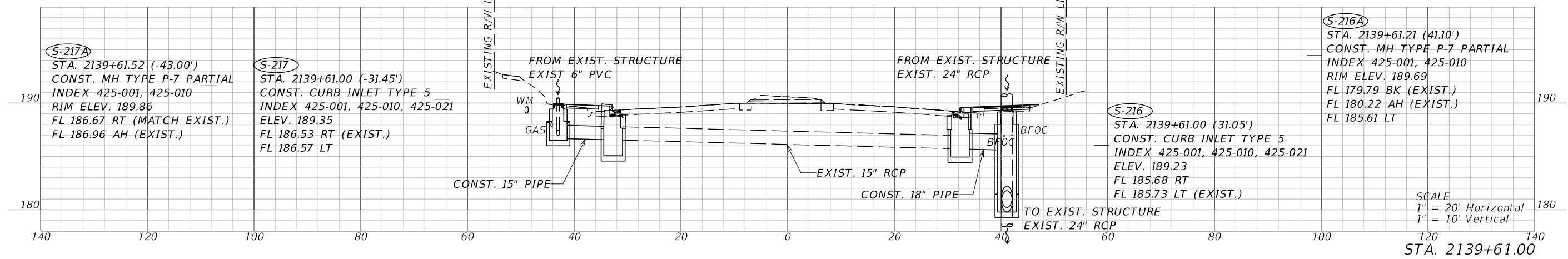
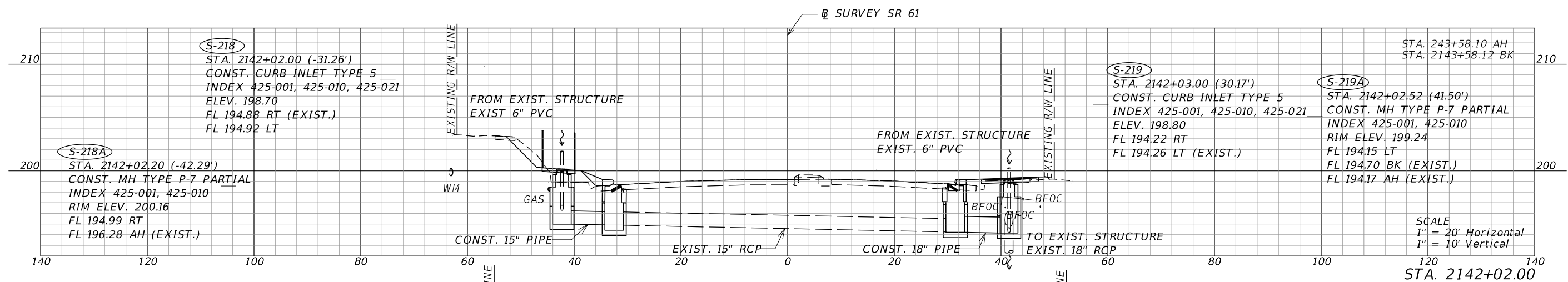


REVISIONS				ENGINEER OF RECORD		STATE OF FLORIDA DEPARTMENT OF TRANSPORTATION			SHEET NO.
DATE	DESCRIPTION	DATE	DESCRIPTION	DANIEL P. SHULL, P.E. LICENSE NUMBER: 86494 MOTT MACDONALD FLORIDA, LLC. 220 WEST GARDEN STREET, SUITE 700 PENSACOLA, FLORIDA 32502		ROAD NO.	COUNTY	FINANCIAL PROJECT ID	
	Preliminary, Subject to Change Phase IV Submittal, October 19, 2023					SR 61	LEON	448868-1-52-01	

**DRAINAGE STRUCTURES**

THE OFFICIAL RECORD OF THIS SHEET IS THE ELECTRONIC FILE DIGITALLY SIGNED AND SEALED UNDER RULE 61G15-23.004, F.A.C.

10/18/2023 5:22:19 PM ZOR88694  
 c:\users\c00106036\appdata\local\pro\jectwise\work\fr\not-use-nw-13\ms41169\DR\KSRD02.dgn

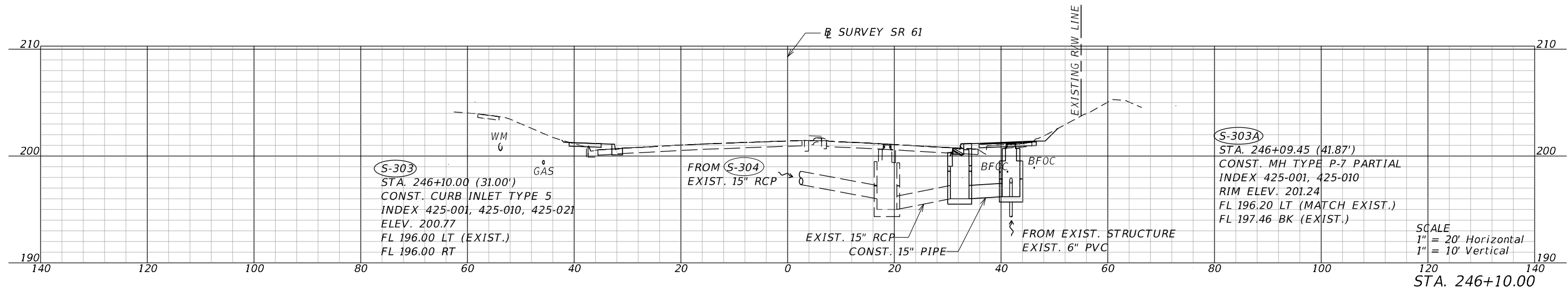


REVISIONS				ENGINEER OF RECORD			STATE OF FLORIDA DEPARTMENT OF TRANSPORTATION			SHEET NO.
DATE	DESCRIPTION	DATE	DESCRIPTION				ROAD NO.	COUNTY	FINANCIAL PROJECT ID	
	Preliminary, Subject to Change Phase IV Submittal, October 19, 2023			DANIEL P. SHULL, P.E. LICENSE NUMBER: 86494 MOTT MACDONALD FLORIDA, LLC. 220 WEST GARDEN STREET, SUITE 700 PENSACOLA, FLORIDA 32502			SR 61	LEON	448868-1-52-01	

THE OFFICIAL RECORD OF THIS SHEET IS THE ELECTRONIC FILE DIGITALLY SIGNED AND SEALED UNDER RULE 61G15-23.004, F.A.C.



10/18/2023 5:22:45 PM ZOR88694  
 c:\users\wyf99276\appdata\local\projectwise\workdir\smat-use-pw-13\dms41169\DRXSRD03.dgn

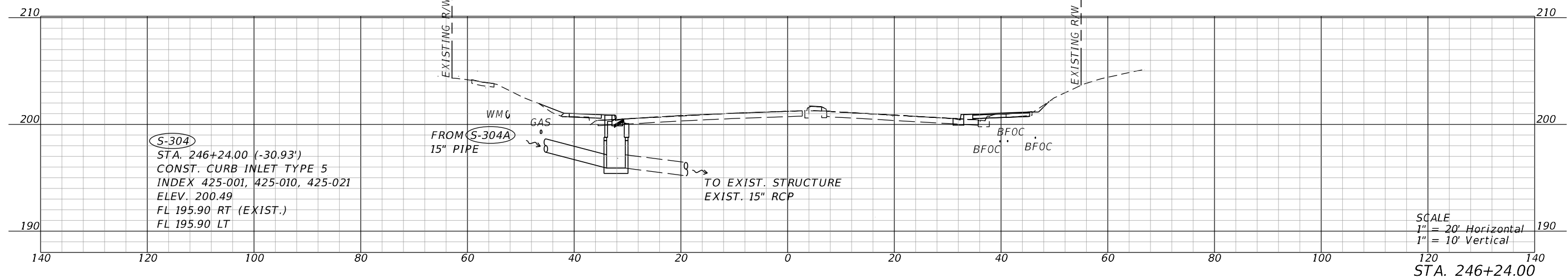
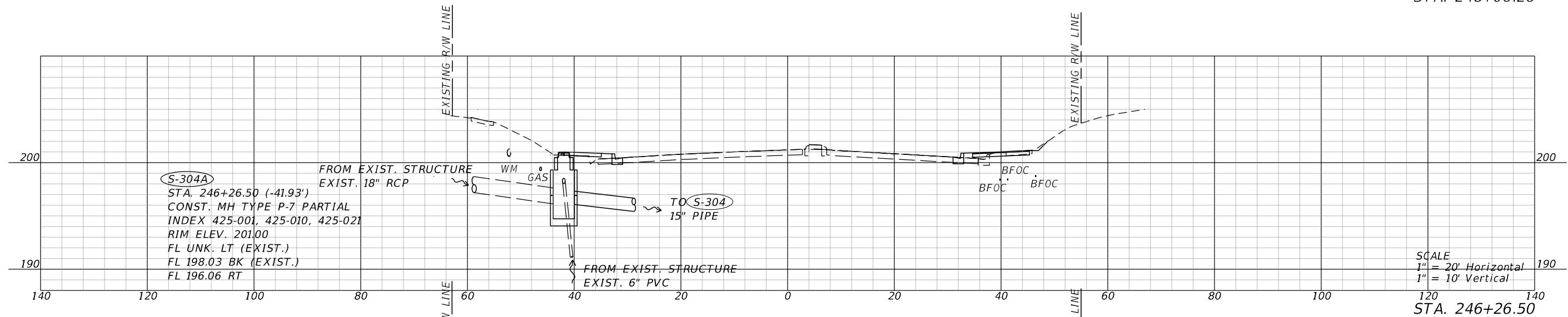
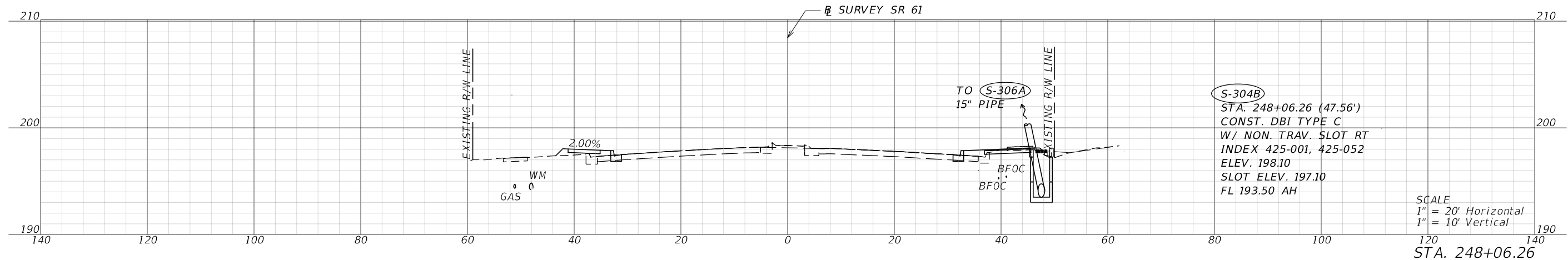


SCALE  
 1" = 20' Horizontal  
 1" = 10' Vertical  
 STA. 246+10.00

REVISIONS		ENGINEER OF RECORD		STATE OF FLORIDA DEPARTMENT OF TRANSPORTATION			SHEET NO.
DATE	DESCRIPTION	DATE	DESCRIPTION	ROAD NO.	COUNTY	FINANCIAL PROJECT ID	
	Preliminary, Subject to Change Phase IV Submittal, October 19, 2023			DANIEL P. SHULL, P.E. LICENSE NUMBER: 86494 MOTT MACDONALD FLORIDA, LLC. 220 WEST GARDEN STREET, SUITE 700 PENSACOLA, FLORIDA 32502	SR 61	LEON	448868-1-52-01
<b>DRAINAGE STRUCTURES</b>							51

THE OFFICIAL RECORD OF THIS SHEET IS THE ELECTRONIC FILE DIGITALLY SIGNED AND SEALED UNDER RULE 61G15-23.004, F.A.C.

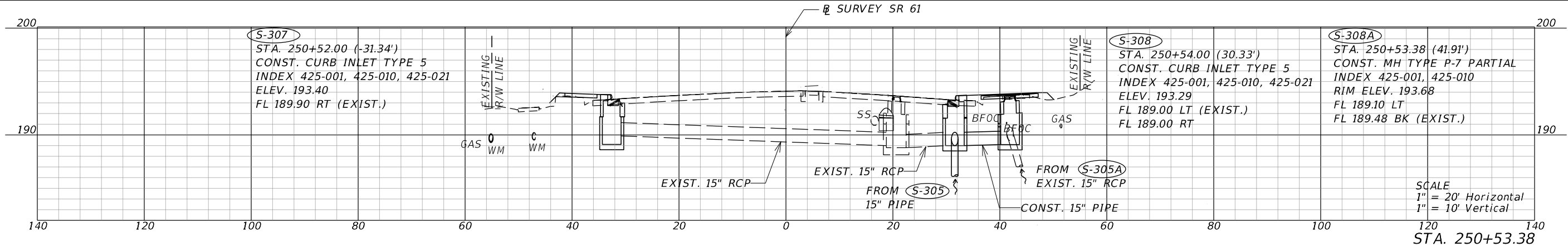
10/18/2023 5:22:53 PM ZOR88694  
 c:\users\wyf9276\appdata\local\projectwise\workdir\smot--use-pw-13\dms41169\DRXSRD03.dgn



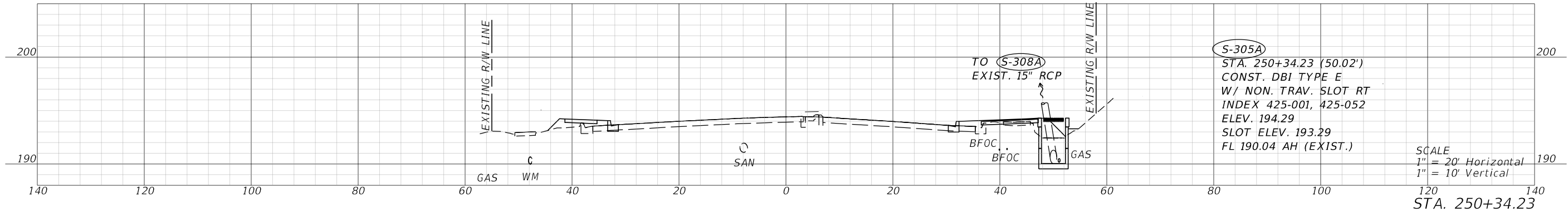
REVISIONS				ENGINEER OF RECORD			STATE OF FLORIDA DEPARTMENT OF TRANSPORTATION			SHEET NO.
DATE	DESCRIPTION	DATE	DESCRIPTION				ROAD NO.	COUNTY	FINANCIAL PROJECT ID	
	Preliminary, Subject to Change Phase IV Submittal, October 19, 2023			DANIEL P. SHULL, P.E. LICENSE NUMBER: 86494 MOTT MACDONALD FLORIDA, LLC. 220 WEST GARDEN STREET, SUITE 700 PENSACOLA, FLORIDA 32502			SR 61	LEON	448868-1-52-01	
<b>DRAINAGE STRUCTURES</b>										

THE OFFICIAL RECORD OF THIS SHEET IS THE ELECTRONIC FILE DIGITALLY SIGNED AND SEALED UNDER RULE 61G15-23.004, F.A.C.

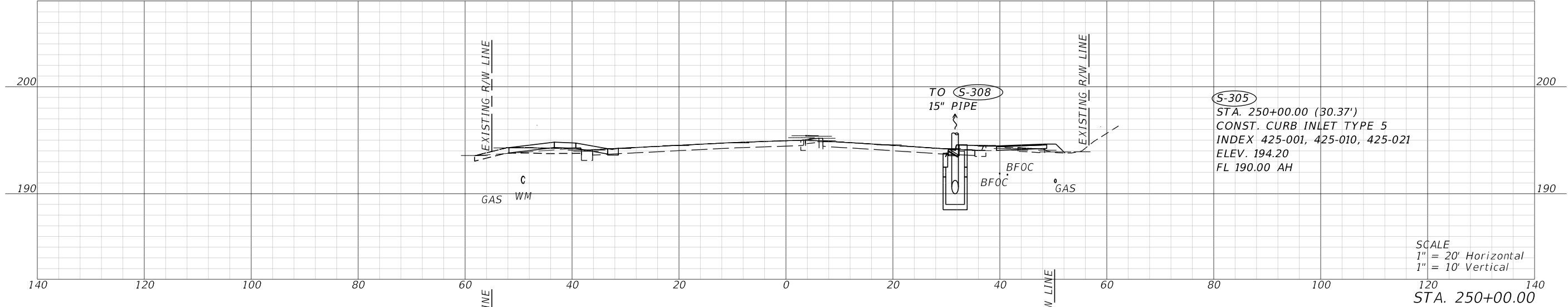




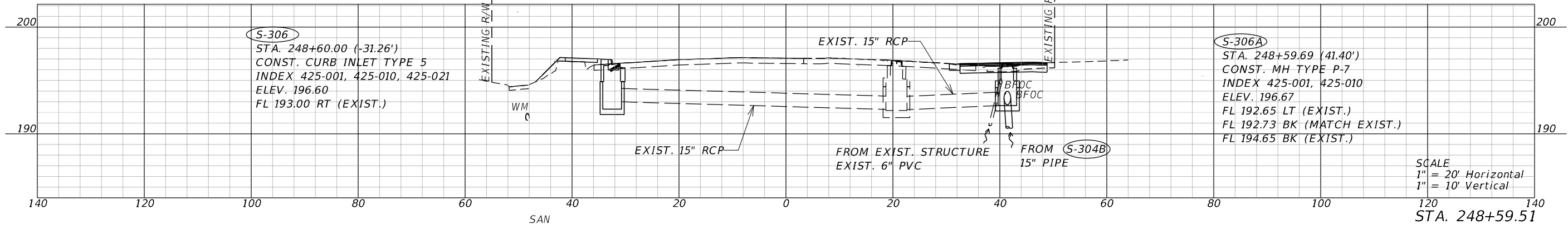
SCALE  
1" = 20' Horizontal  
1" = 10' Vertical  
STA. 250+53.38



SCALE  
1" = 20' Horizontal  
1" = 10' Vertical  
STA. 250+34.23



SCALE  
1" = 20' Horizontal  
1" = 10' Vertical  
STA. 250+00.00



SCALE  
1" = 20' Horizontal  
1" = 10' Vertical  
STA. 248+59.51

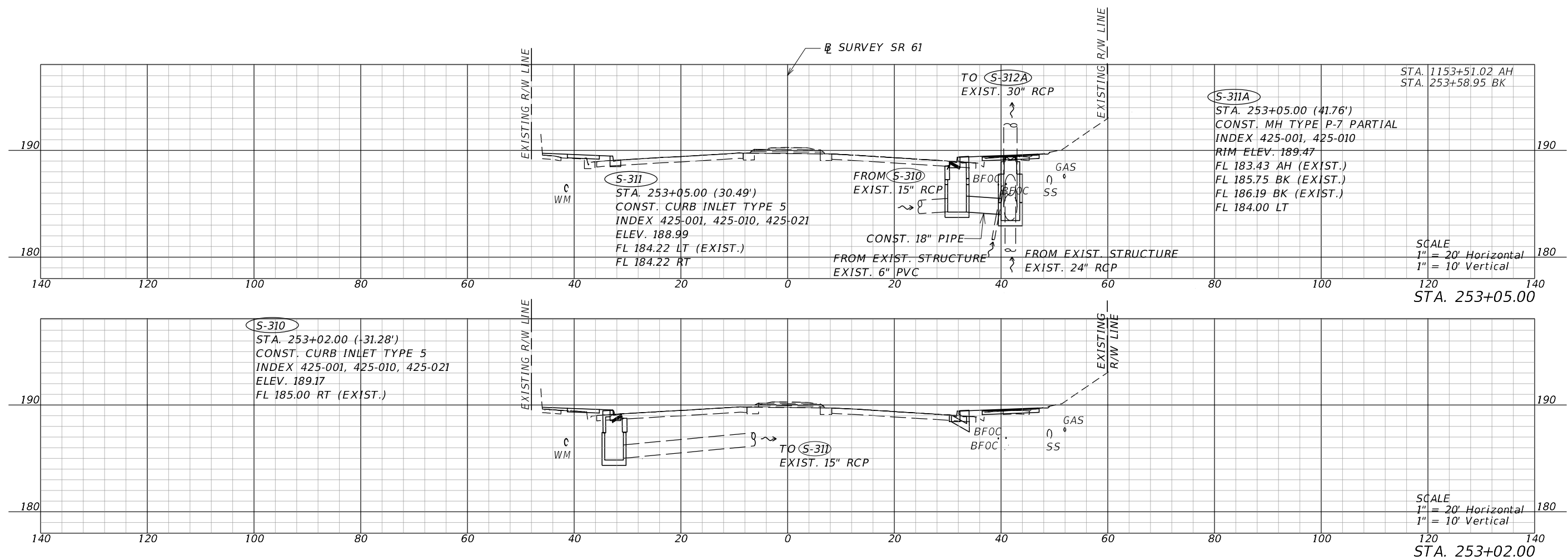
10/18/2023 5:23:06 PM ZOR88694 c:\users\wyf\9276\appdata\local\project\workdir\smat-use-pw-13\dms41169\DRXSRD03.dgn

REVISIONS				ENGINEER OF RECORD			STATE OF FLORIDA DEPARTMENT OF TRANSPORTATION			SHEET NO.
DATE	DESCRIPTION	DATE	DESCRIPTION	DANIEL P. SHULL, P.E. LICENSE NUMBER: 86494 MOTT MACDONALD FLORIDA, LLC. 220 WEST GARDEN STREET, SUITE 700 PENSACOLA, FLORIDA 32502			ROAD NO.	COUNTY	FINANCIAL PROJECT ID	
	Preliminary, Subject to Change Phase IV Submittal, October 19, 2023						SR 61	LEON	448868-1-52-01	

**DRAINAGE STRUCTURES**

THE OFFICIAL RECORD OF THIS SHEET IS THE ELECTRONIC FILE DIGITALLY SIGNED AND SEALED UNDER RULE 61G15-23.004, F.A.C.

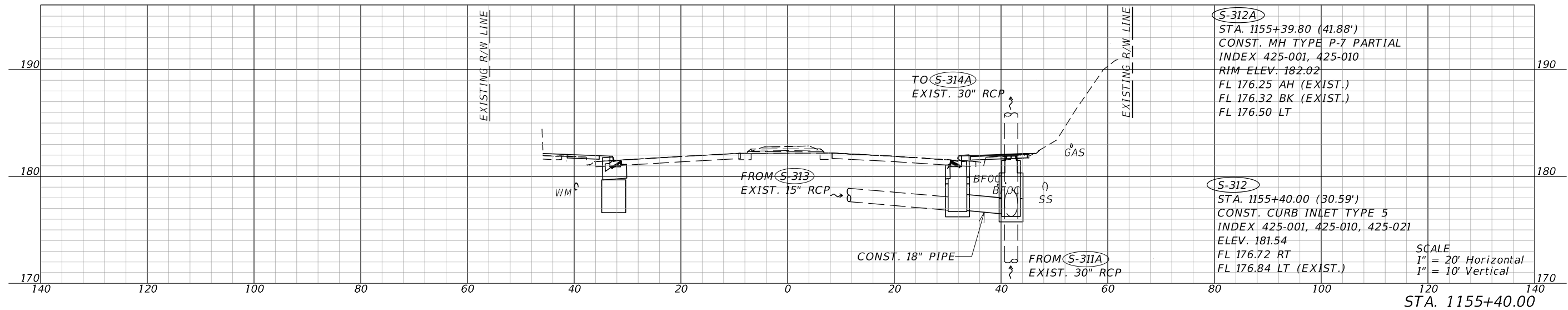
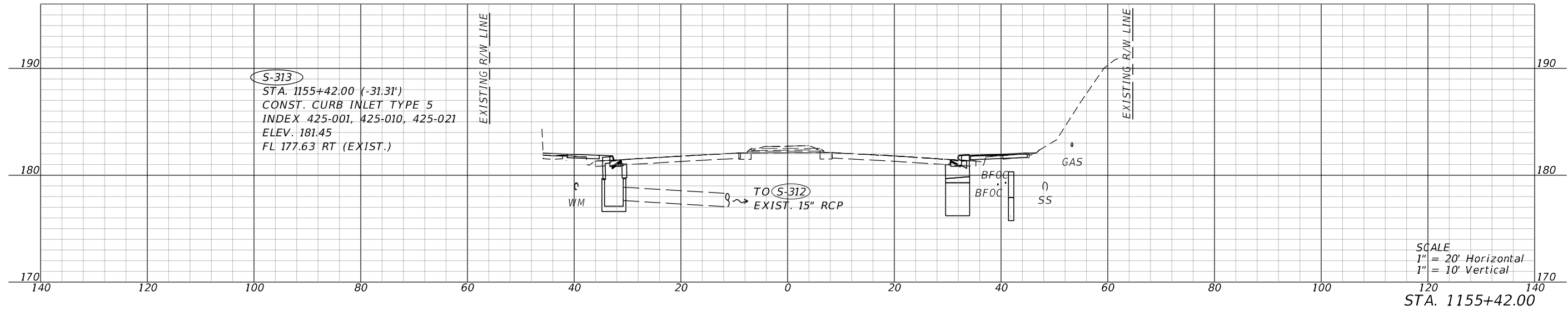
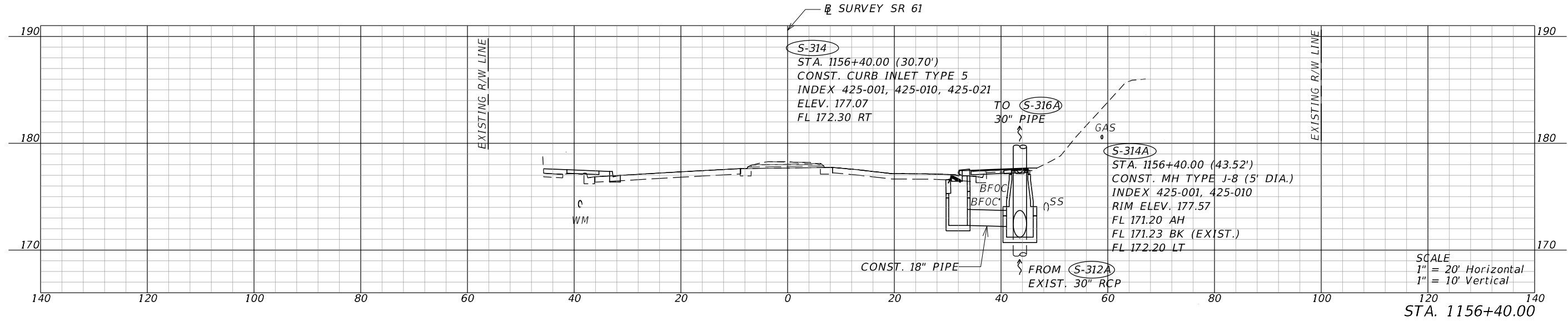
10/18/2023 5:23:12 PM ZOR88694  
 c:\users\wyf9276\appdata\local\proj\factwise\workdir\smat-use-pw-13\dms41169\DRXSRD03.dgn



REVISIONS				ENGINEER OF RECORD		STATE OF FLORIDA DEPARTMENT OF TRANSPORTATION			<b>DRAINAGE STRUCTURES</b>	SHEET NO.
DATE	DESCRIPTION	DATE	DESCRIPTION	DANIEL P. SHULL, P.E. LICENSE NUMBER: 86494 MOTT MACDONALD FLORIDA, LLC. 220 WEST GARDEN STREET, SUITE 700 PENSACOLA, FLORIDA 32502	ROAD NO.	COUNTY	FINANCIAL PROJECT ID			
	Preliminary, Subject to Change Phase IV Submittal, October 19, 2023				SR 61	LEON	448868-1-52-01	54		

THE OFFICIAL RECORD OF THIS SHEET IS THE ELECTRONIC FILE DIGITALLY SIGNED AND SEALED UNDER RULE 61G15-23.004, F.A.C.

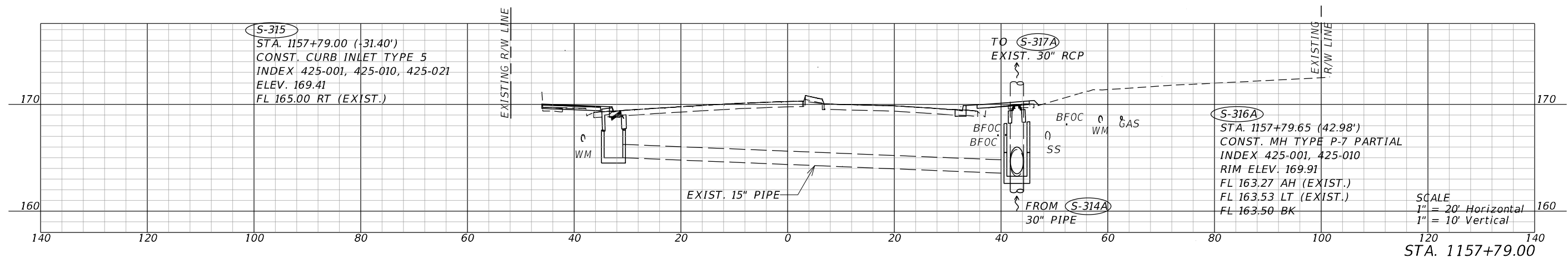
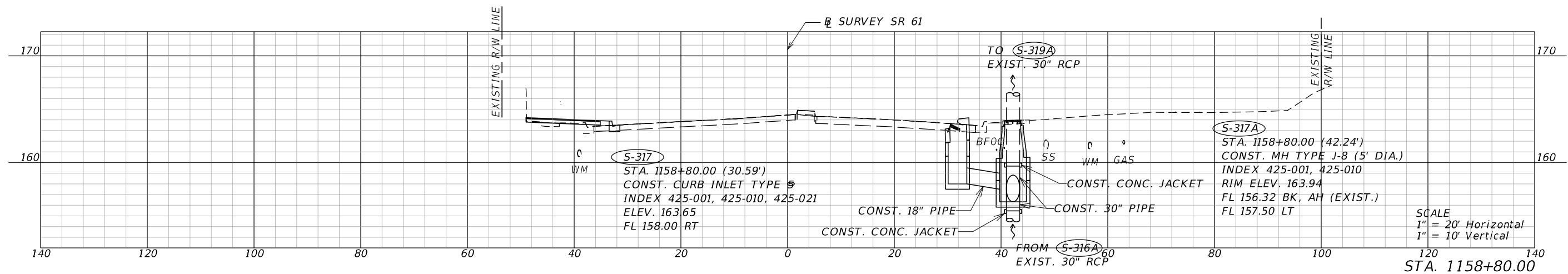
10/18/2023 5:23:20 PM ZOR88694  
 c:\users\wyr9276\appdata\local\pro\project\workdir\smat\use-pw-13\dms41169\DRXSRD03.dgn



REVISIONS				ENGINEER OF RECORD		STATE OF FLORIDA DEPARTMENT OF TRANSPORTATION			SHEET NO.
DATE	DESCRIPTION	DATE	DESCRIPTION	DANIEL P. SHULL, P.E. LICENSE NUMBER: 86494 MOTT MACDONALD FLORIDA, LLC. 220 WEST GARDEN STREET, SUITE 700 PENSACOLA, FLORIDA 32502		ROAD NO.	COUNTY	FINANCIAL PROJECT ID	
	Preliminary, Subject to Change Phase IV Submittal, October 19, 2023					SR 61	LEON	448868-1-52-01	
<b>DRAINAGE STRUCTURES</b>									55

THE OFFICIAL RECORD OF THIS SHEET IS THE ELECTRONIC FILE DIGITALLY SIGNED AND SEALED UNDER RULE 61G15-23.004, F.A.C.

10/18/2023 5:23:26 PM ZOR88694  
 c:\users\wyf9276\appdata\local\proj\factwise\workdir\smot-use-pw-13\dms41169\DRXSRD03.dgn

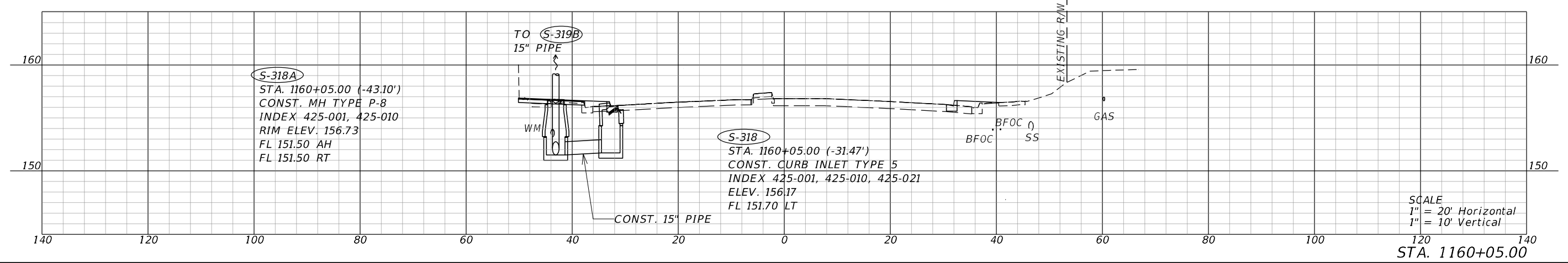
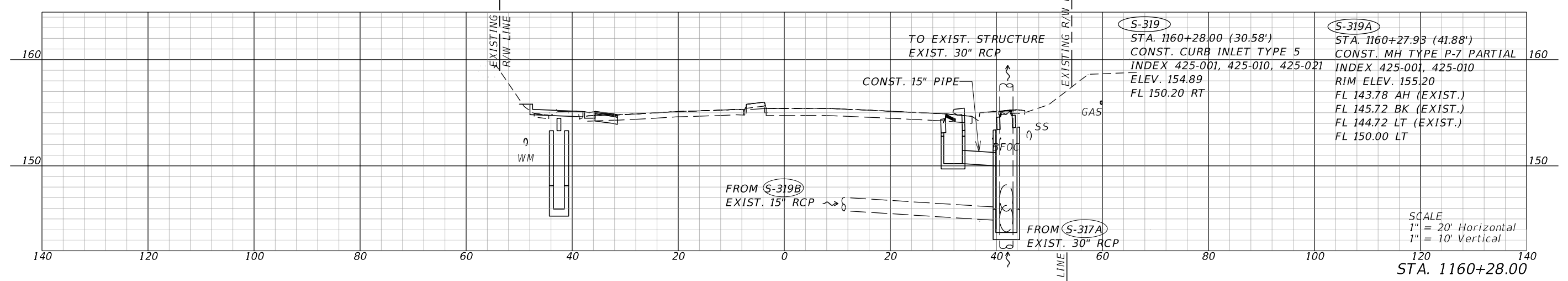
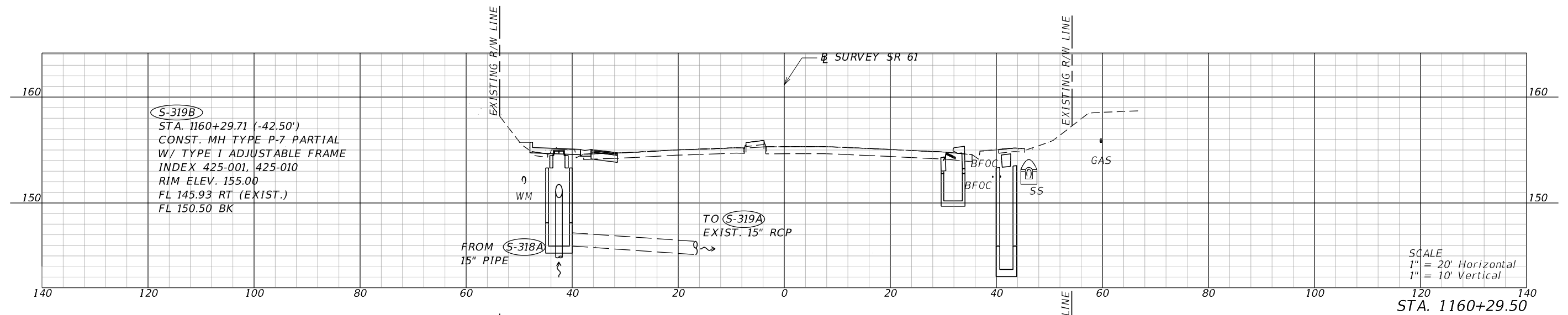


REVISIONS		ENGINEER OF RECORD		STATE OF FLORIDA DEPARTMENT OF TRANSPORTATION			SHEET NO.
DATE	DESCRIPTION	DATE	DESCRIPTION	ROAD NO.	COUNTY	FINANCIAL PROJECT ID	
	Preliminary, Subject to Change Phase IV Submittal, October 19, 2023		DANIEL P. SHULL, P.E. LICENSE NUMBER: 86494 MOTT MACDONALD FLORIDA, LLC. 220 WEST GARDEN STREET, SUITE 700 PENSACOLA, FLORIDA 32502	SR 61	LEON	448868-1-52-01	56

**DRAINAGE STRUCTURES**

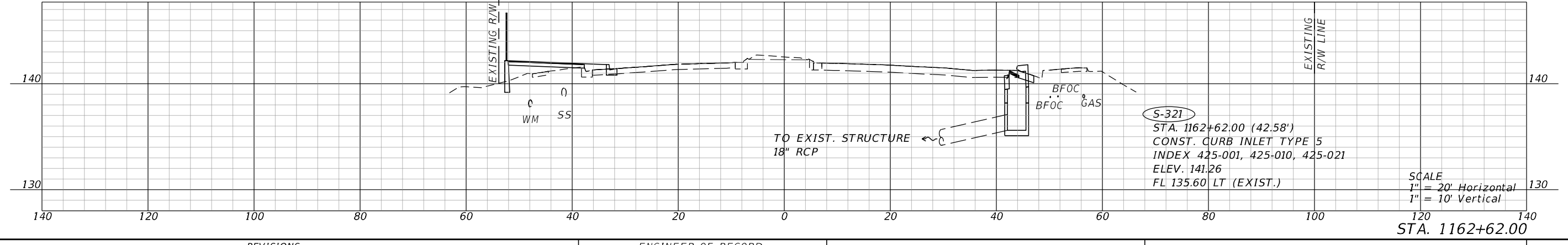
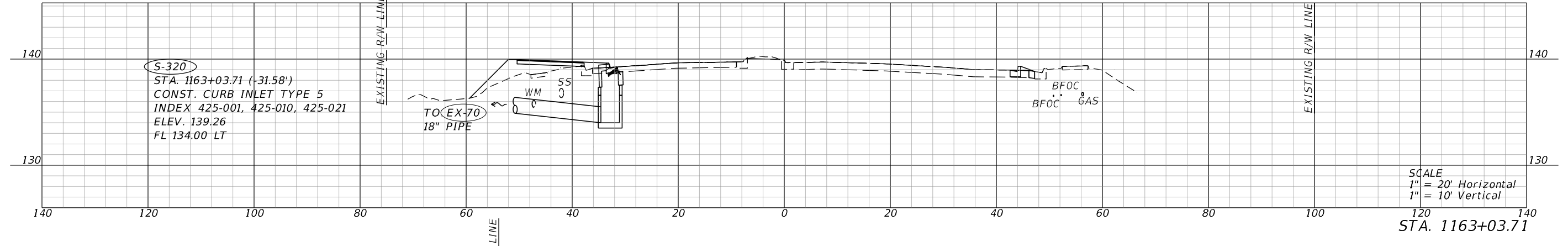
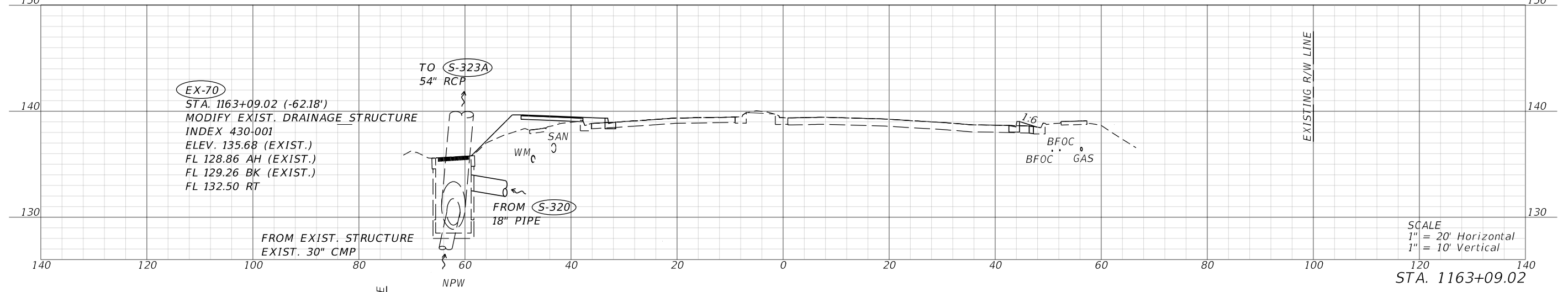
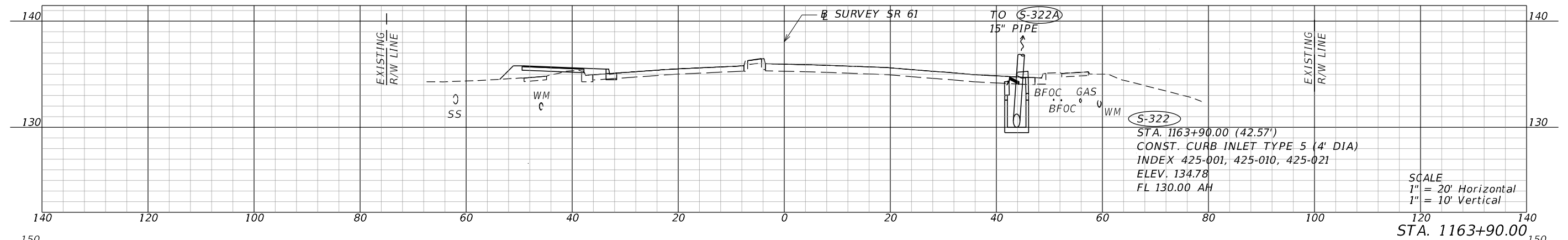
THE OFFICIAL RECORD OF THIS SHEET IS THE ELECTRONIC FILE DIGITALLY SIGNED AND SEALED UNDER RULE 61G15-23.004, F.A.C.

10/18/2023 5:23:35 PM ZOR88694  
 c:\pwworking\hmm\transportation\veo80572\dms41169\DRXSRD03.dgn



REVISIONS				ENGINEER OF RECORD			STATE OF FLORIDA DEPARTMENT OF TRANSPORTATION			SHEET NO.
DATE	DESCRIPTION	DATE	DESCRIPTION				ROAD NO.	COUNTY	FINANCIAL PROJECT ID	
	Preliminary, Subject to Change Phase IV Submittal, October 19, 2023			DANIEL P. SHULL, P.E. LICENSE NUMBER: 86494 MOTT MACDONALD FLORIDA, LLC. 220 WEST GARDEN STREET, SUITE 700 PENSACOLA, FLORIDA 32502			SR 61	LEON	448868-1-52-01	

THE OFFICIAL RECORD OF THIS SHEET IS THE ELECTRONIC FILE DIGITALLY SIGNED AND SEALED UNDER RULE 61G15-23.004, F.A.C.

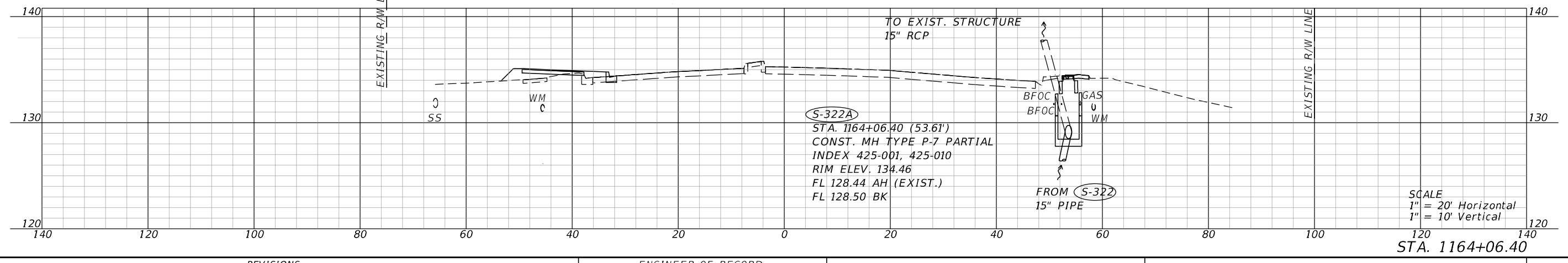
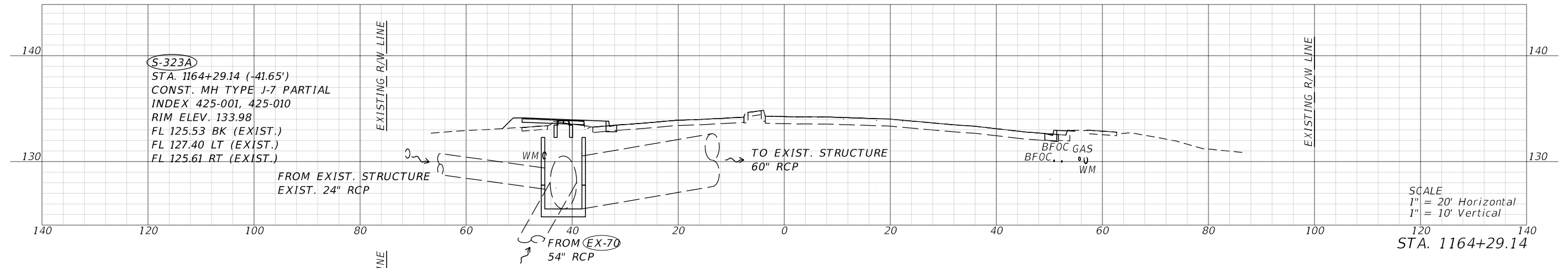
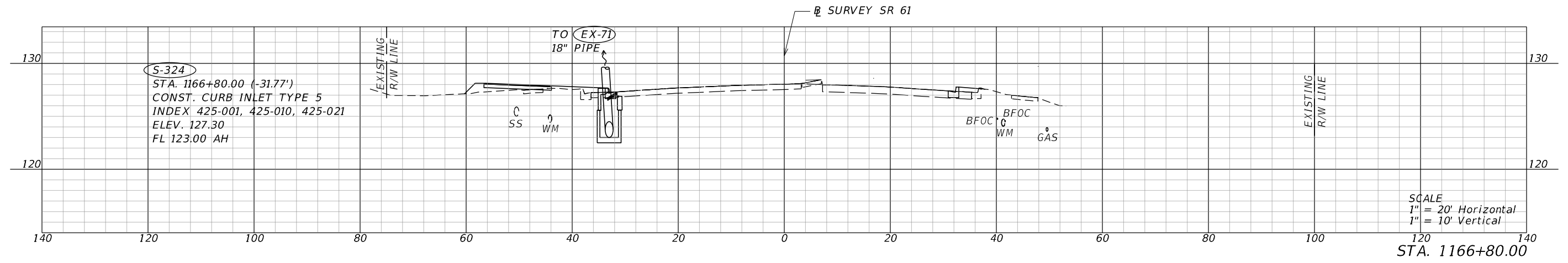


10/18/2023 5:23:43 PM ZOR88694 c:\pwworking\hmm\transportation\veo80572\dms41169\DRXSRD03.dgn

REVISIONS				ENGINEER OF RECORD		STATE OF FLORIDA DEPARTMENT OF TRANSPORTATION			SHEET NO.
DATE	DESCRIPTION	DATE	DESCRIPTION			ROAD NO.	COUNTY	FINANCIAL PROJECT ID	
	Preliminary, Subject to Change Phase IV Submittal, October 19, 2023			DANIEL P. SHULL, P.E. LICENSE NUMBER: 86494 MOTT MACDONALD FLORIDA, LLC. 220 WEST GARDEN STREET, SUITE 700 PENSACOLA, FLORIDA 32502		SR 61	LEON	448868-1-52-01	
<b>DRAINAGE STRUCTURES</b>									

THE OFFICIAL RECORD OF THIS SHEET IS THE ELECTRONIC FILE DIGITALLY SIGNED AND SEALED UNDER RULE 61G15-23.004, F.A.C.

10/18/2023 5:23:50 PM ZOR88694 c:\users\wyf9276\appdata\local\temp\project\workdir\smat-use-pw-13\dms41169\DRXSRD03.dgn

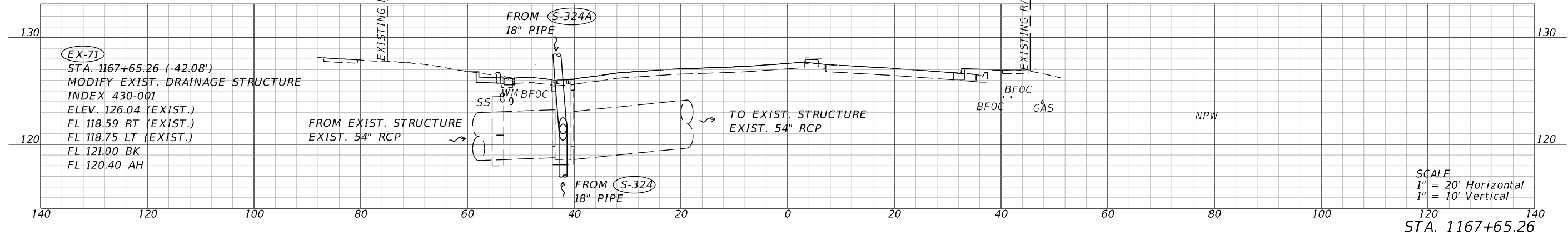
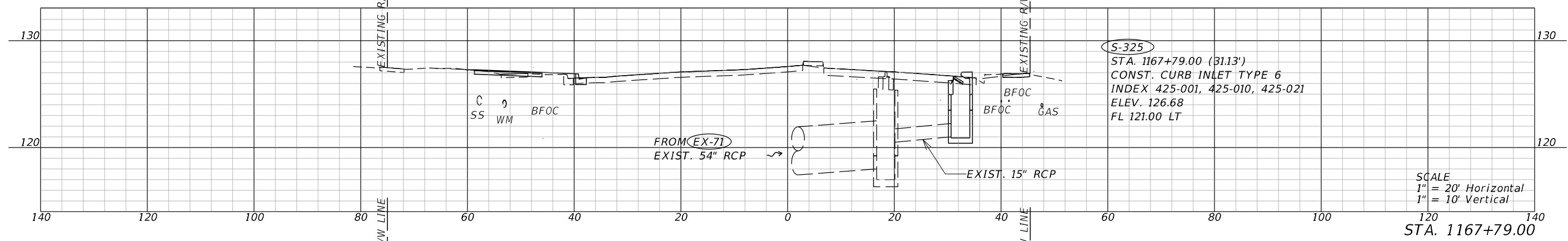
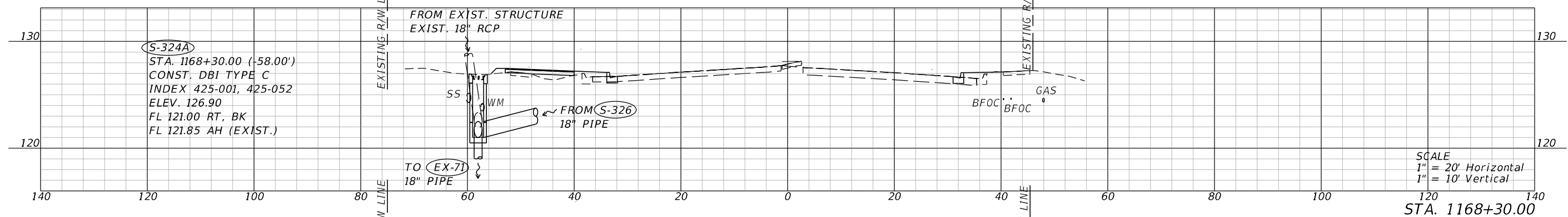
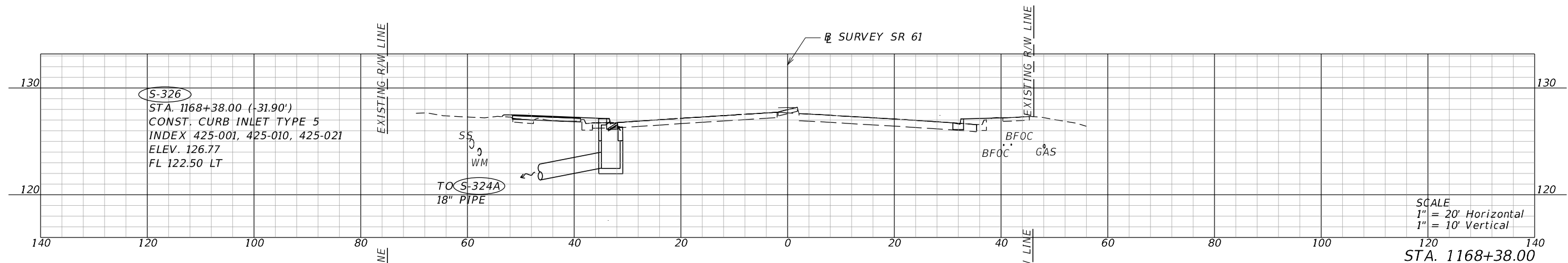


REVISIONS				ENGINEER OF RECORD		STATE OF FLORIDA DEPARTMENT OF TRANSPORTATION			<b>DRAINAGE STRUCTURES</b>	SHEET NO.  59
DATE	DESCRIPTION	DATE	DESCRIPTION	DANIEL P. SHULL, P.E. LICENSE NUMBER: 86494 MOTT MACDONALD FLORIDA, LLC. 220 WEST GARDEN STREET, SUITE 700 PENSACOLA, FLORIDA 32502		ROAD NO.	COUNTY	FINANCIAL PROJECT ID		
	Preliminary, Subject to Change Phase IV Submittal, October 19, 2023					SR 61	LEON	448868-1-52-01		

THE OFFICIAL RECORD OF THIS SHEET IS THE ELECTRONIC FILE DIGITALLY SIGNED AND SEALED UNDER RULE 61G15-23.004, F.A.C.



10/18/2023 5:23:58 PM ZOR88694  
 c:\users\wyf9276\appdata\local\pro\factwise\workdir\smat-use-pw-13\dms41169\DRXSRD03.dgn

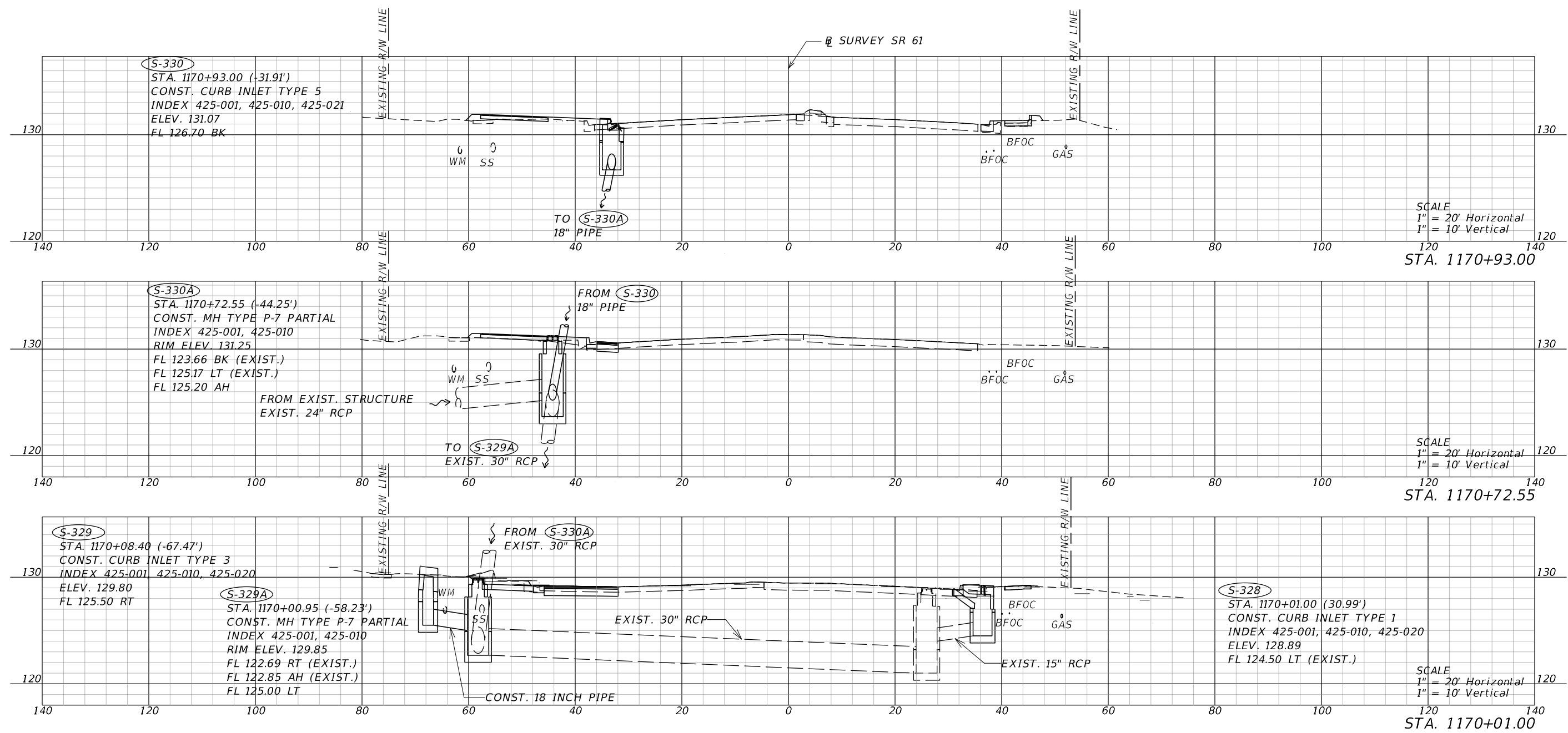


REVISIONS				ENGINEER OF RECORD		STATE OF FLORIDA DEPARTMENT OF TRANSPORTATION			SHEET NO.	
DATE	DESCRIPTION	DATE	DESCRIPTION				ROAD NO.	COUNTY		FINANCIAL PROJECT ID
	Preliminary, Subject to Change Phase IV Submittal, October 19, 2023			DANIEL P. SHULL, P.E. LICENSE NUMBER: 86494 MOTT MACDONALD FLORIDA, LLC. 220 WEST GARDEN STREET, SUITE 700 PENSACOLA, FLORIDA 32502						
<b>DRAINAGE STRUCTURES</b>										
STA. 1167+65.26										

THE OFFICIAL RECORD OF THIS SHEET IS THE ELECTRONIC FILE DIGITALLY SIGNED AND SEALED UNDER RULE 61G15-23.004, F.A.C.



10/18/2023 5:24:07 PM ZOR88694  
 c:\users\wyf9276\appdata\local\temp\proj\sect\workdir\smat-use-pw-13\dms41169\DRXSRD03.dgn



SCALE  
 1" = 20' Horizontal  
 1" = 10' Vertical

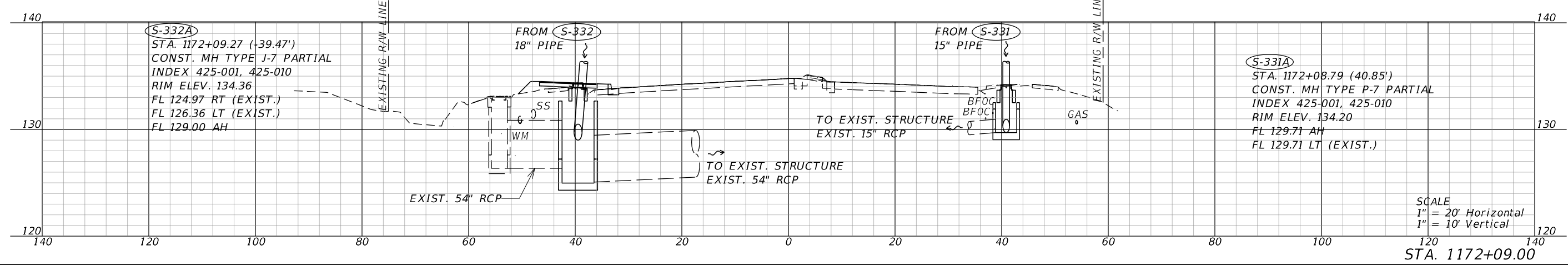
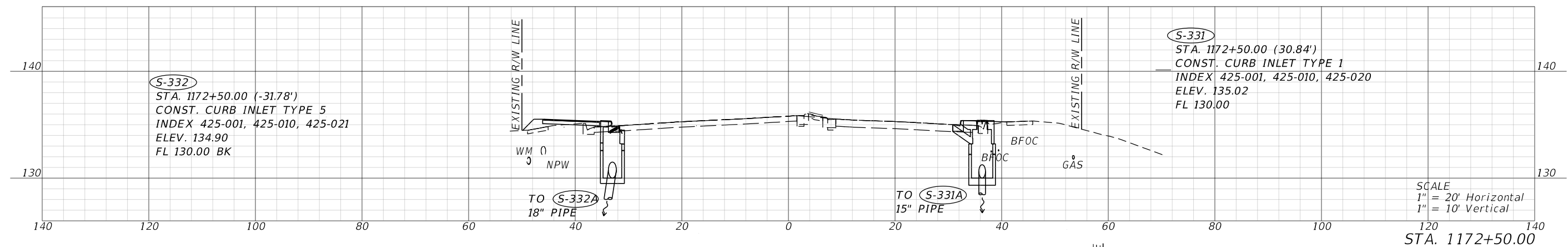
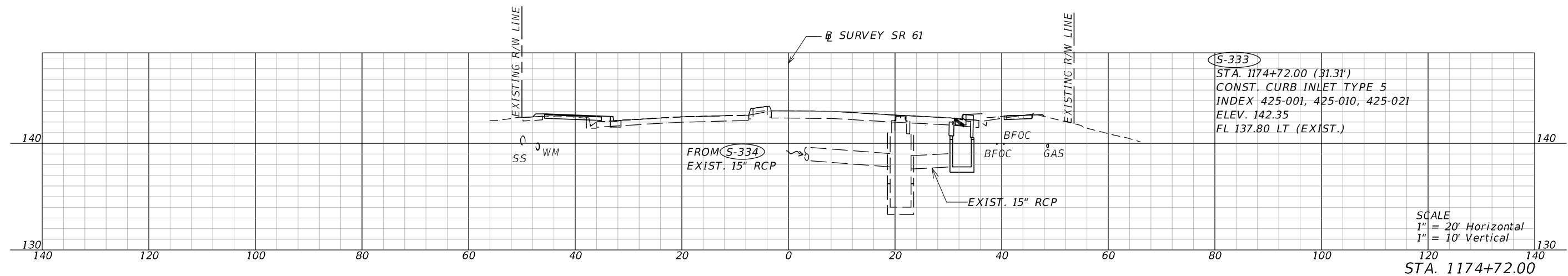
SCALE  
 1" = 20' Horizontal  
 1" = 10' Vertical

SCALE  
 1" = 20' Horizontal  
 1" = 10' Vertical

REVISIONS				ENGINEER OF RECORD			STATE OF FLORIDA DEPARTMENT OF TRANSPORTATION			SHEET NO.
DATE	DESCRIPTION	DATE	DESCRIPTION				ROAD NO.	COUNTY	FINANCIAL PROJECT ID	
	Preliminary, Subject to Change Phase IV Submittal, October 19, 2023			DANIEL P. SHULL, P.E. LICENSE NUMBER: 86494 MOTT MACDONALD FLORIDA, LLC. 220 WEST GARDEN STREET, SUITE 700 PENSACOLA, FLORIDA 32502			SR 61	LEON	448868-1-52-01	

THE OFFICIAL RECORD OF THIS SHEET IS THE ELECTRONIC FILE DIGITALLY SIGNED AND SEALED UNDER RULE 61G15-23.004, F.A.C.

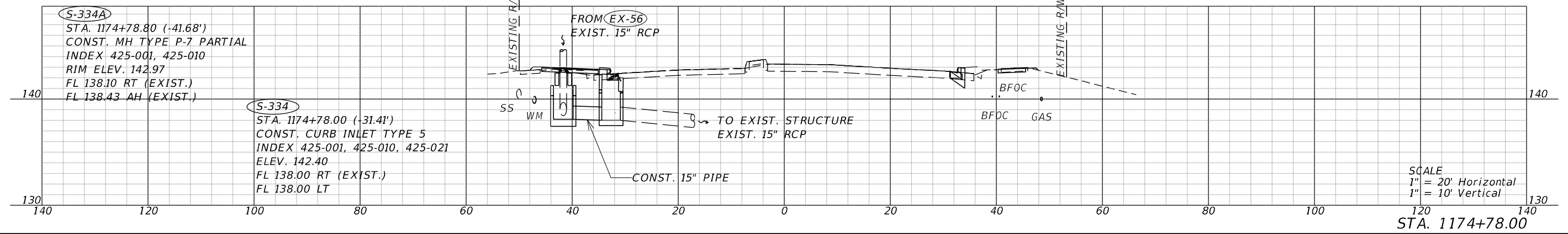
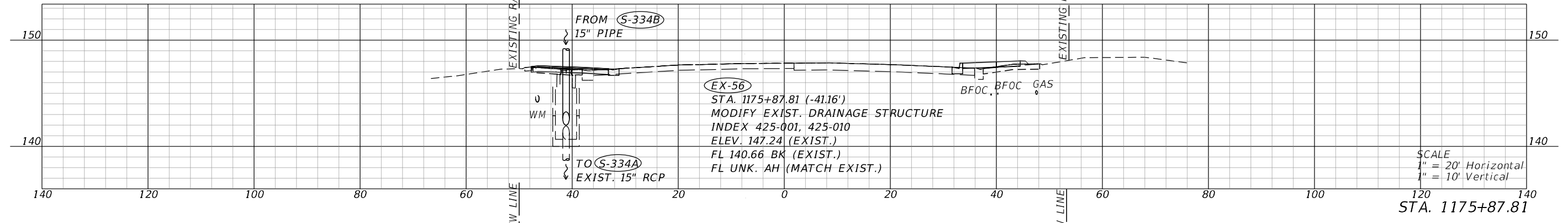
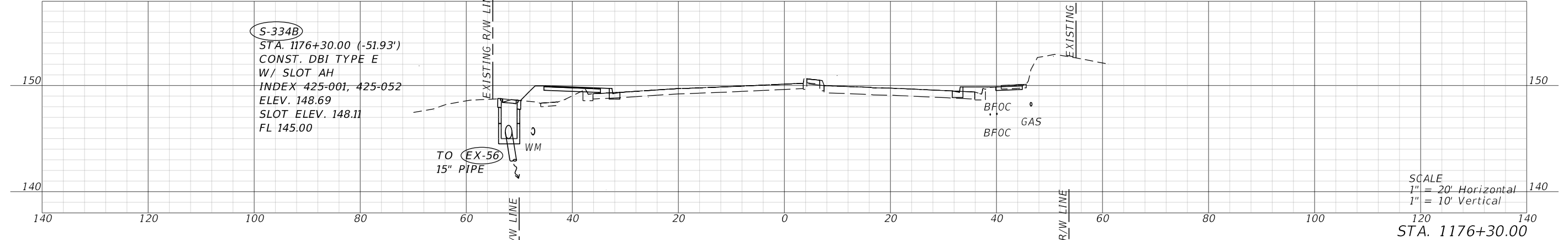
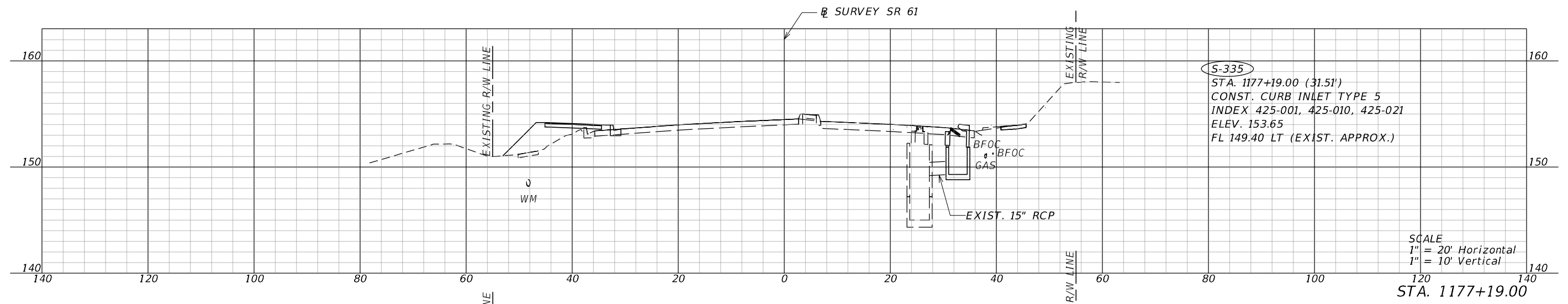
10/18/2023 5:24:15 PM ZOR88694  
 c:\pwworking\hmm\transportation\veo80572\dms41169\DRXSRD03.dgn



REVISIONS				ENGINEER OF RECORD			STATE OF FLORIDA DEPARTMENT OF TRANSPORTATION			SHEET NO.
DATE	DESCRIPTION	DATE	DESCRIPTION				ROAD NO.	COUNTY	FINANCIAL PROJECT ID	
	Preliminary, Subject to Change Phase IV Submittal, October 19, 2023			DANIEL P. SHULL, P.E. LICENSE NUMBER: 86494 MOTT MACDONALD FLORIDA, LLC. 220 WEST GARDEN STREET, SUITE 700 PENSACOLA, FLORIDA 32502			SR 61	LEON	448868-1-52-01	

THE OFFICIAL RECORD OF THIS SHEET IS THE ELECTRONIC FILE DIGITALLY SIGNED AND SEALED UNDER RULE 61G15-23.004, F.A.C.

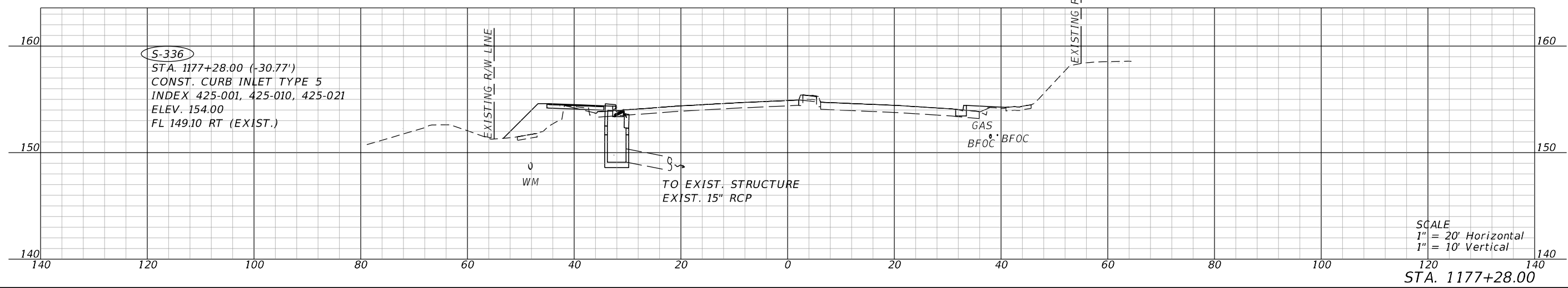
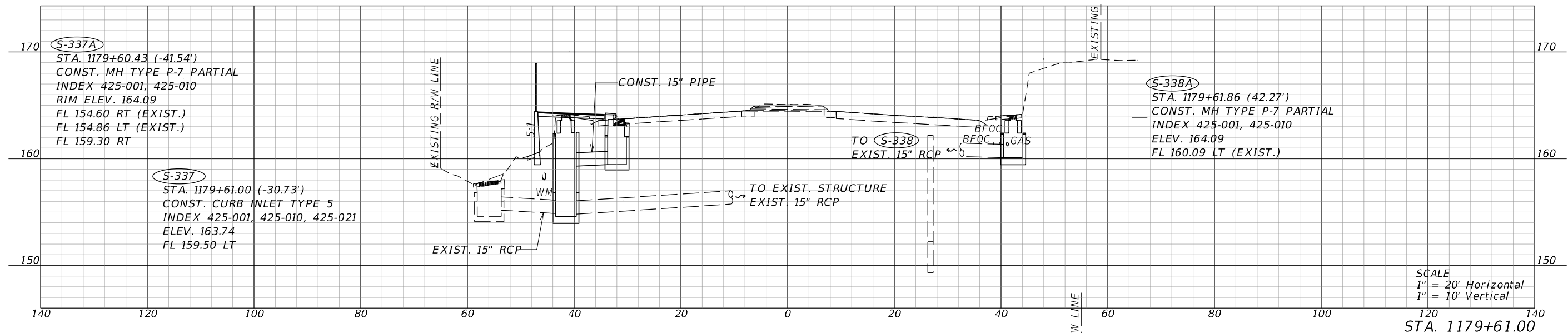
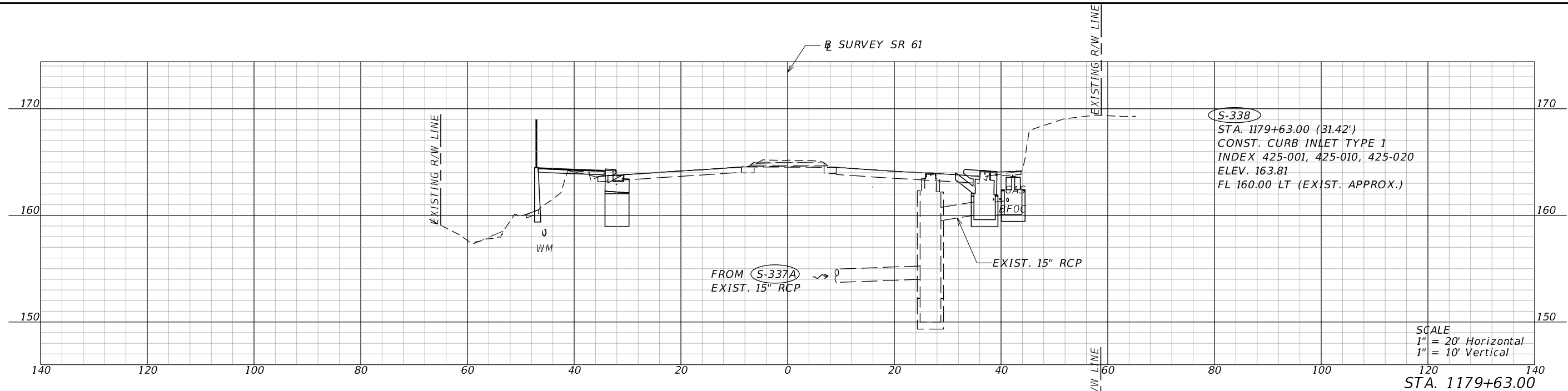
10/18/2023 5:24:24 PM ZOR88694  
 c:\users\wyf9276\appdata\local\projectwise\workdir\smat-use-pw-13\dms41169\DRXSRD03.dgn



REVISIONS			ENGINEER OF RECORD		STATE OF FLORIDA DEPARTMENT OF TRANSPORTATION			<b>DRAINAGE STRUCTURES</b>	SHEET NO.  63
DATE	DESCRIPTION	DATE	DESCRIPTION	ROAD NO.	COUNTY	FINANCIAL PROJECT ID			
	Preliminary, Subject to Change Phase IV Submittal, October 19, 2023			DANIEL P. SHULL, P.E. LICENSE NUMBER: 86494 MOTT MACDONALD FLORIDA, LLC. 220 WEST GARDEN STREET, SUITE 700 PENSACOLA, FLORIDA 32502	SR 61	LEON	448868-1-52-01		

THE OFFICIAL RECORD OF THIS SHEET IS THE ELECTRONIC FILE DIGITALLY SIGNED AND SEALED UNDER RULE 61G15-23.004, F.A.C.

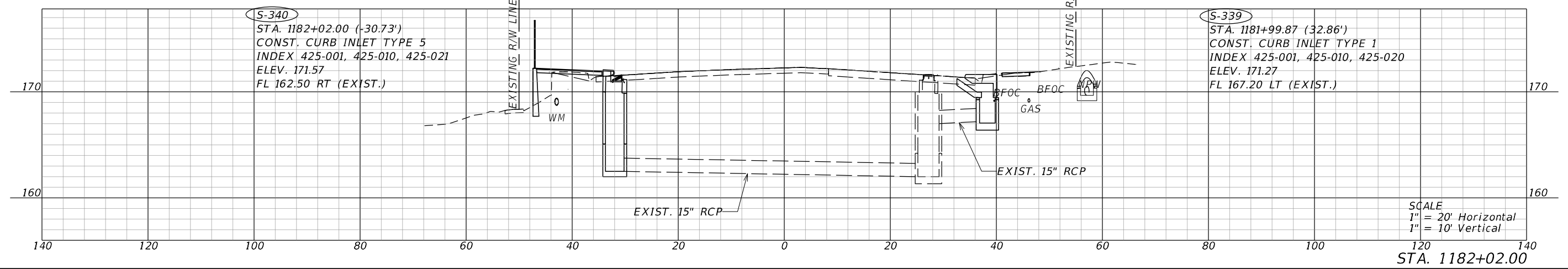
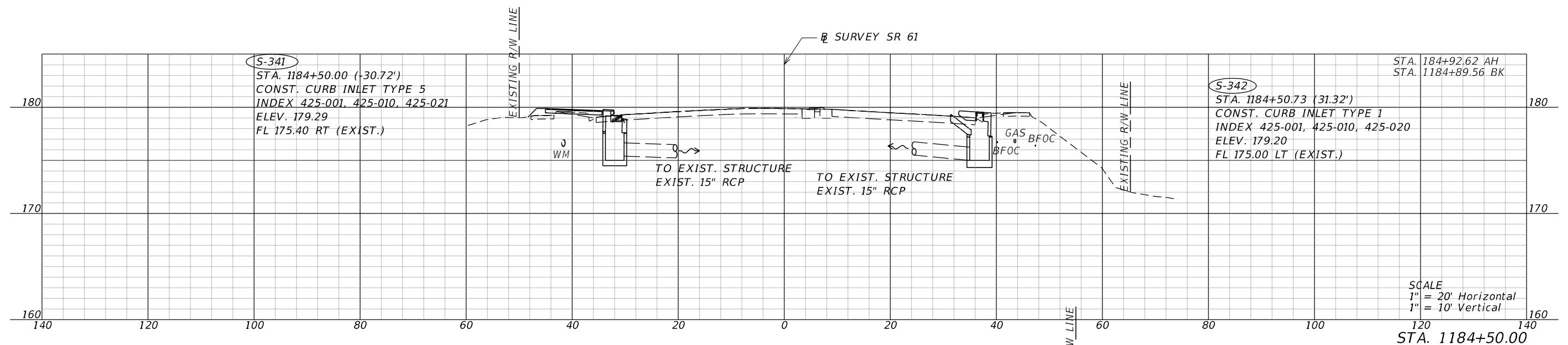
10/18/2023 5:24:34 PM ZOR88694  
 c:\users\wyrr9276\appdata\local\projectwise\workdir\smat-use-pw-13\dms41169\DRXSRD03.dgn



REVISIONS				ENGINEER OF RECORD			STATE OF FLORIDA DEPARTMENT OF TRANSPORTATION			SHEET NO.
DATE	DESCRIPTION	DATE	DESCRIPTION				ROAD NO.	COUNTY	FINANCIAL PROJECT ID	
	Preliminary, Subject to Change Phase IV Submittal, October 19, 2023			DANIEL P. SHULL, P.E. LICENSE NUMBER: 86494 MOTT MACDONALD FLORIDA, LLC. 220 WEST GARDEN STREET, SUITE 700 PENSACOLA, FLORIDA 32502			SR 61	LEON	448868-1-52-01	
<b>DRAINAGE STRUCTURES</b>										

THE OFFICIAL RECORD OF THIS SHEET IS THE ELECTRONIC FILE DIGITALLY SIGNED AND SEALED UNDER RULE 61G15-23.004, F.A.C.

10/18/2023 5:24:40 PM ZOR88694  
 c:\users\wyf9276\appdata\local\projectwise\workdir\smat-use-pw-13\dms41169\DRXSRD03.dgn



SCALE  
 1" = 20' Horizontal  
 1" = 10' Vertical

SCALE  
 1" = 20' Horizontal  
 1" = 10' Vertical

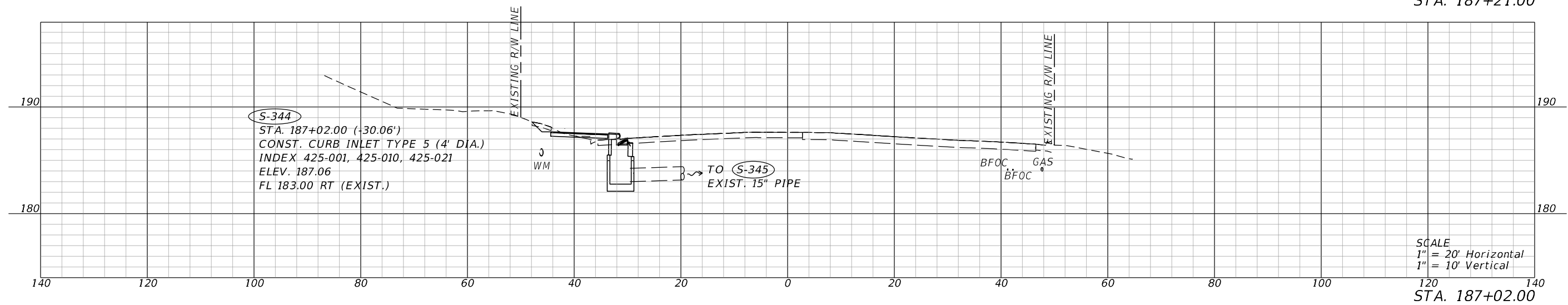
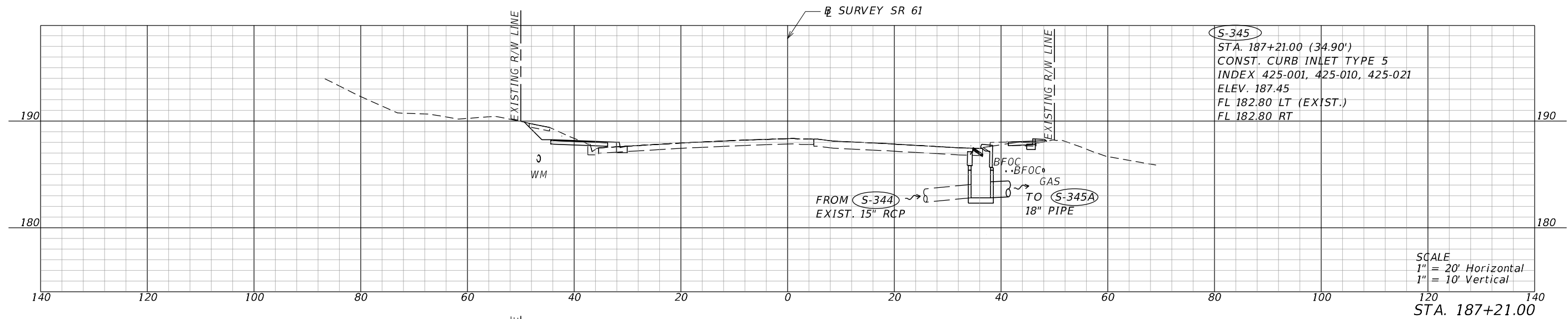
REVISIONS				ENGINEER OF RECORD			STATE OF FLORIDA DEPARTMENT OF TRANSPORTATION			SHEET NO.
DATE	DESCRIPTION	DATE	DESCRIPTION	DANIEL P. SHULL, P.E. LICENSE NUMBER: 86494 MOTT MACDONALD FLORIDA, LLC. 220 WEST GARDEN STREET, SUITE 700 PENSACOLA, FLORIDA 32502			ROAD NO.	COUNTY	FINANCIAL PROJECT ID	
	Preliminary, Subject to Change Phase IV Submittal, October 19, 2023						SR 61	LEON	448868-1-52-01	

**DRAINAGE STRUCTURES**

65

THE OFFICIAL RECORD OF THIS SHEET IS THE ELECTRONIC FILE DIGITALLY SIGNED AND SEALED UNDER RULE 61G15-23.004, F.A.C.

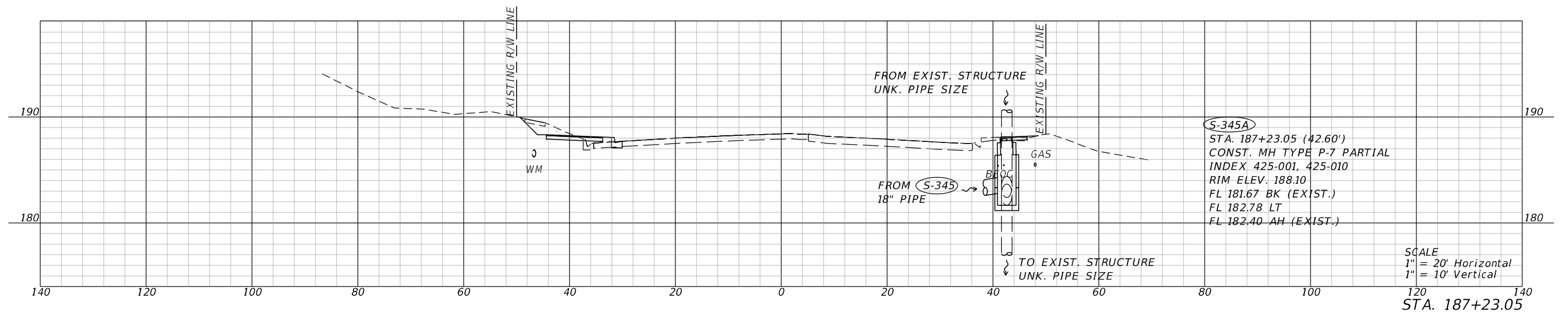
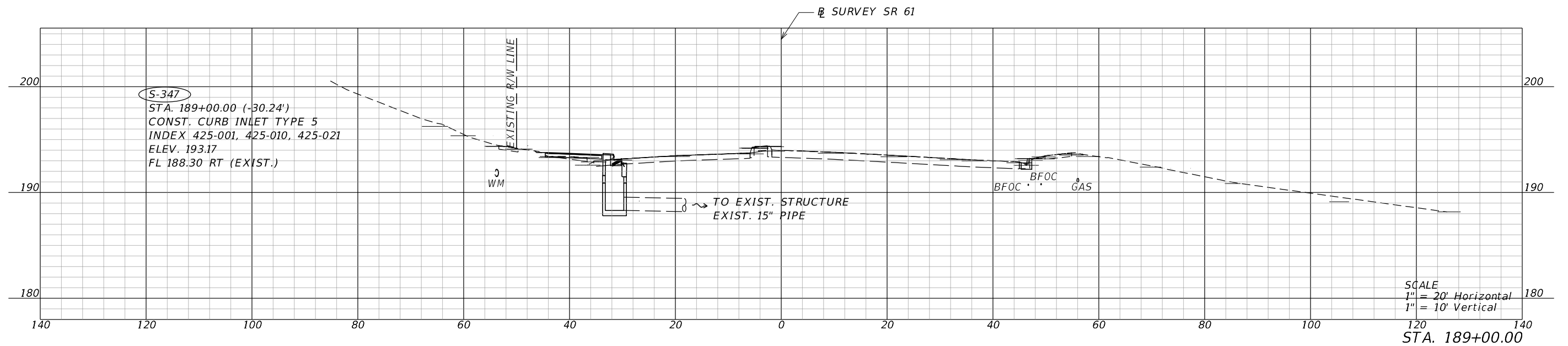
10/18/2023 5:24:45 PM ZOR88694  
 c:\users\wyf9276\appdata\local\project\workdir\smat-use-pw-13\dms41169\DRXSRD03.dgn



REVISIONS		ENGINEER OF RECORD		STATE OF FLORIDA DEPARTMENT OF TRANSPORTATION			<b>DRAINAGE STRUCTURES</b>	SHEET NO.
DATE	DESCRIPTION	DATE	DESCRIPTION	ROAD NO.	COUNTY	FINANCIAL PROJECT ID		
	Preliminary, Subject to Change Phase IV Submittal, October 19, 2023			DANIEL P. SHULL, P.E. LICENSE NUMBER: 86494 MOTT MACDONALD FLORIDA, LLC. 220 WEST GARDEN STREET, SUITE 700 PENSACOLA, FLORIDA 32502	SR 61	LEON		448868-1-52-01

THE OFFICIAL RECORD OF THIS SHEET IS THE ELECTRONIC FILE DIGITALLY SIGNED AND SEALED UNDER RULE 61G15-23.004, F.A.C.

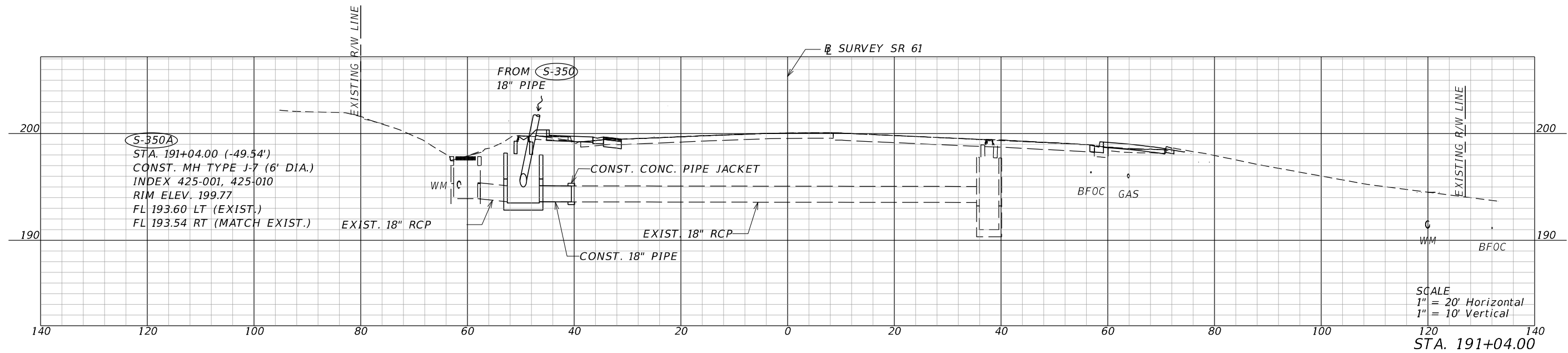
10/18/2023 5:24:51 PM ZOR88694 c:\pwworking\hmm\transportation\shu66190\dms41169\DRXSRD03.dgn



REVISIONS				ENGINEER OF RECORD		STATE OF FLORIDA DEPARTMENT OF TRANSPORTATION			<b>DRAINAGE STRUCTURES</b>	SHEET NO.
DATE	DESCRIPTION	DATE	DESCRIPTION	DANIEL P. SHULL, P.E. LICENSE NUMBER: 86494 MOTT MACDONALD FLORIDA, LLC. 220 WEST GARDEN STREET, SUITE 700 PENSACOLA, FLORIDA 32502	ROAD NO.	COUNTY	FINANCIAL PROJECT ID			
	Preliminary, Subject to Change Phase IV Submittal, October 19, 2023				SR 61	LEON	448868-1-52-01	67		

THE OFFICIAL RECORD OF THIS SHEET IS THE ELECTRONIC FILE DIGITALLY SIGNED AND SEALED UNDER RULE 61G15-23.004, F.A.C.

10/18/2023 5:24:55 PM ZOR88694  
 c:\pwworking\hmm\transportation\shu66190\dms41169\DRXSRD03.dgn



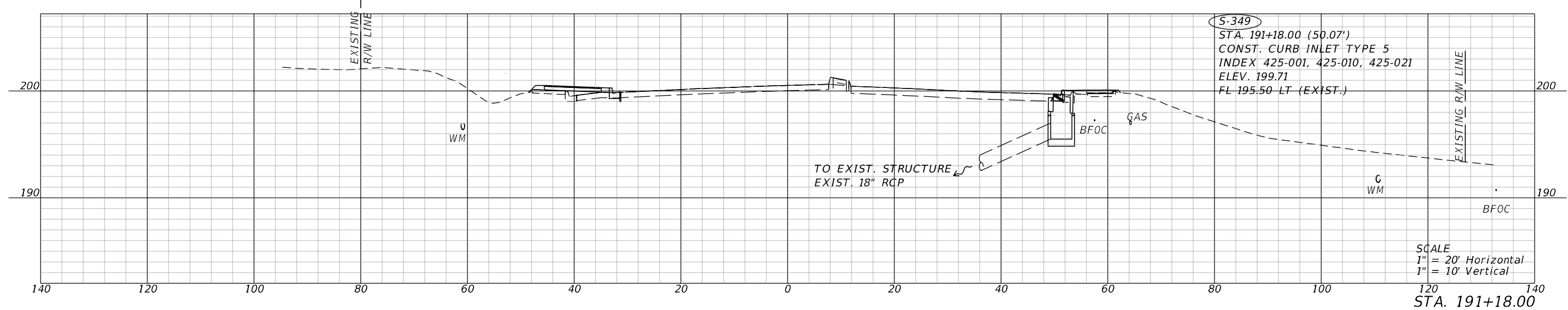
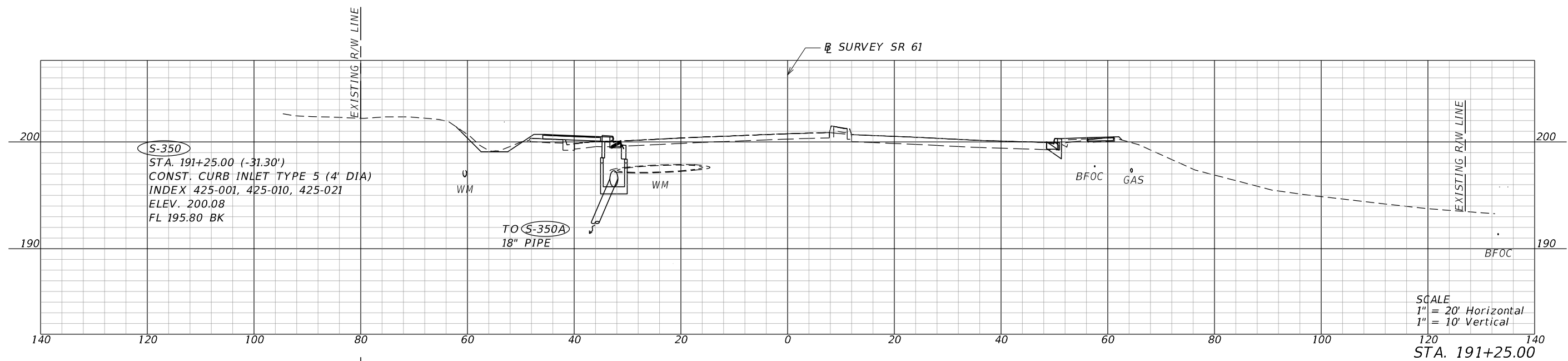
SCALE  
 1" = 20' Horizontal  
 1" = 10' Vertical  
 STA. 191+04.00

REVISIONS				ENGINEER OF RECORD			STATE OF FLORIDA DEPARTMENT OF TRANSPORTATION			DRAINAGE STRUCTURES	SHEET NO.
DATE	DESCRIPTION	DATE	DESCRIPTION				ROAD NO.	COUNTY	FINANCIAL PROJECT ID		
	Preliminary, Subject to Change Phase IV Submittal, October 19, 2023			DANIEL P. SHULL, P.E. LICENSE NUMBER: 86494 MOTT MACDONALD FLORIDA, LLC. 220 WEST GARDEN STREET, SUITE 700 PENSACOLA, FLORIDA 32502			SR 61	LEON	448868-1-52-01		68

THE OFFICIAL RECORD OF THIS SHEET IS THE ELECTRONIC FILE DIGITALLY SIGNED AND SEALED UNDER RULE 61G15-23.004, F.A.C.



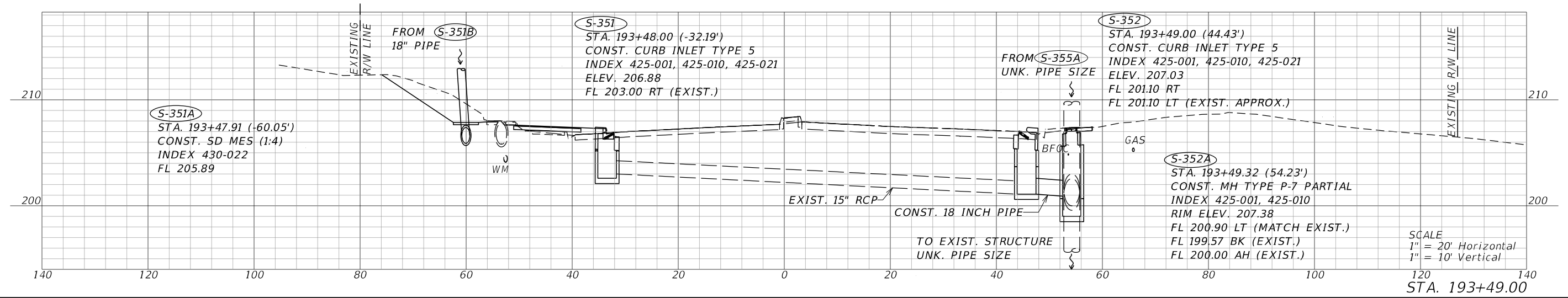
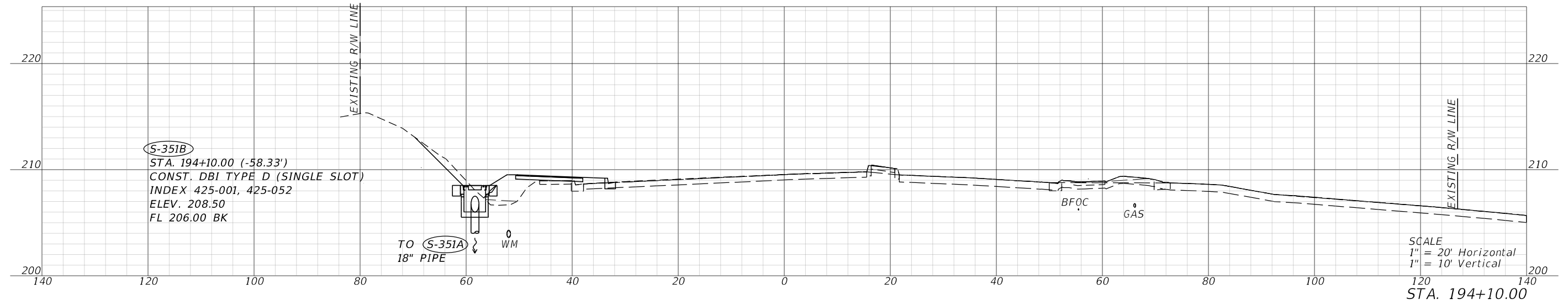
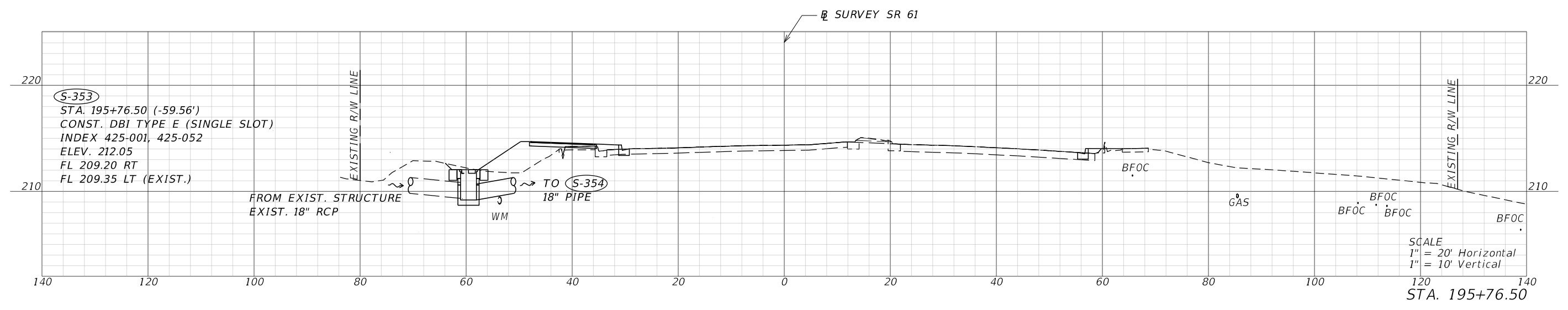
10/18/2023 5:25:01 PM ZOR88694 c:\pwworking\hmm\transportation\veo80572\dms41169\DRXSRD03.dgn



REVISIONS				ENGINEER OF RECORD			STATE OF FLORIDA DEPARTMENT OF TRANSPORTATION			<b>DRAINAGE STRUCTURES</b>	SHEET NO.
DATE	DESCRIPTION	DATE	DESCRIPTION	DANIEL P. SHULL, P.E. LICENSE NUMBER: 86494 MOTT MACDONALD FLORIDA, LLC. 220 WEST GARDEN STREET, SUITE 700 PENSACOLA, FLORIDA 32502	ROAD NO.	COUNTY	FINANCIAL PROJECT ID	69			
	Preliminary, Subject to Change Phase IV Submittal, October 19, 2023				SR 61	LEON	448868-1-52-01				

THE OFFICIAL RECORD OF THIS SHEET IS THE ELECTRONIC FILE DIGITALLY SIGNED AND SEALED UNDER RULE 61G15-23.004, F.A.C.

10/18/2023 5:25:10 PM ZOR88694  
 c:\users\c00106036\appdata\local\pro\jectwise\work\fr\not-use-nw-13\ms41169\DR\SRD03.dgn

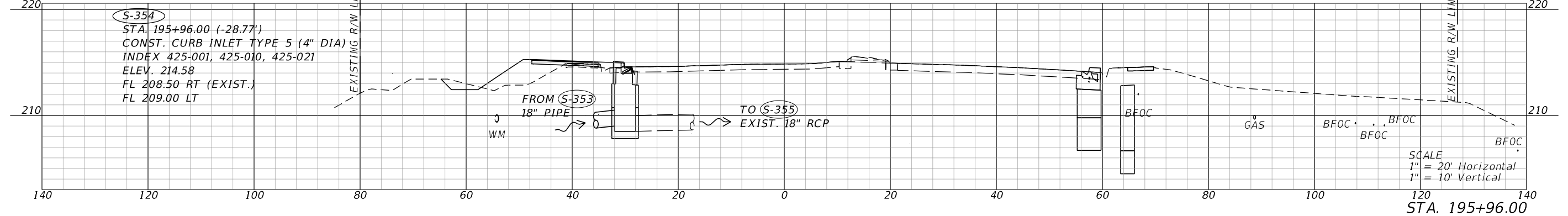
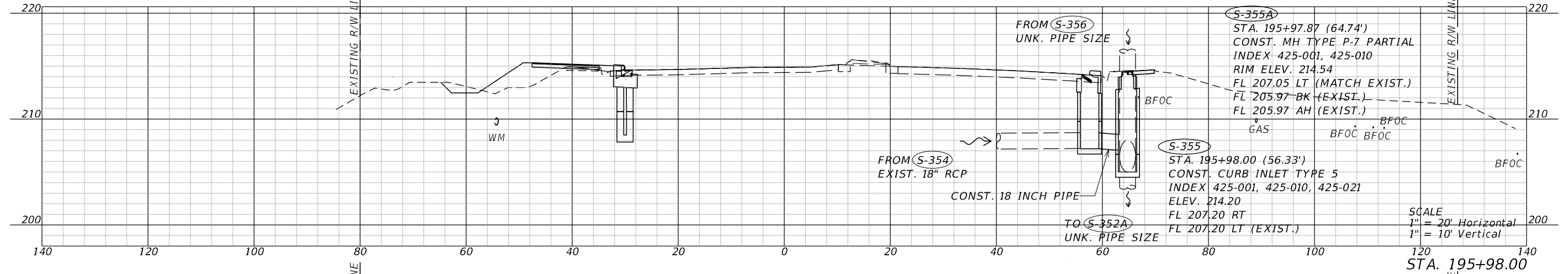
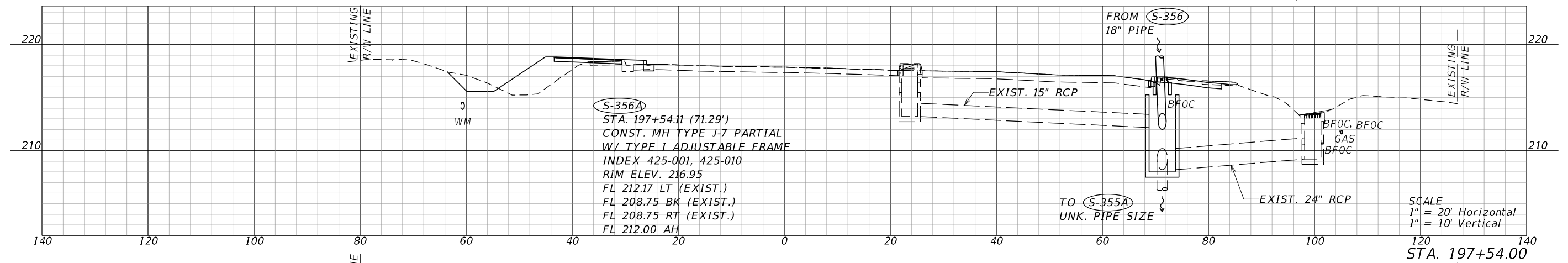
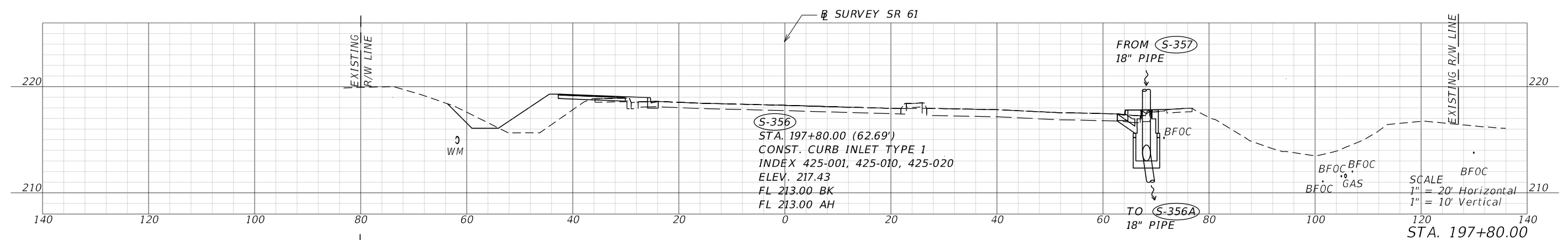


REVISIONS				ENGINEER OF RECORD			STATE OF FLORIDA DEPARTMENT OF TRANSPORTATION			SHEET NO.
DATE	DESCRIPTION	DATE	DESCRIPTION	DANIEL P. SHULL, P.E. LICENSE NUMBER: 86494 MOTT MACDONALD FLORIDA, LLC. 220 WEST GARDEN STREET, SUITE 700 PENSACOLA, FLORIDA 32502			ROAD NO.	COUNTY	FINANCIAL PROJECT ID	
	Preliminary, Subject to Change Phase IV Submittal, October 19, 2023						SR 61	LEON	448868-1-52-01	

**DRAINAGE STRUCTURES**

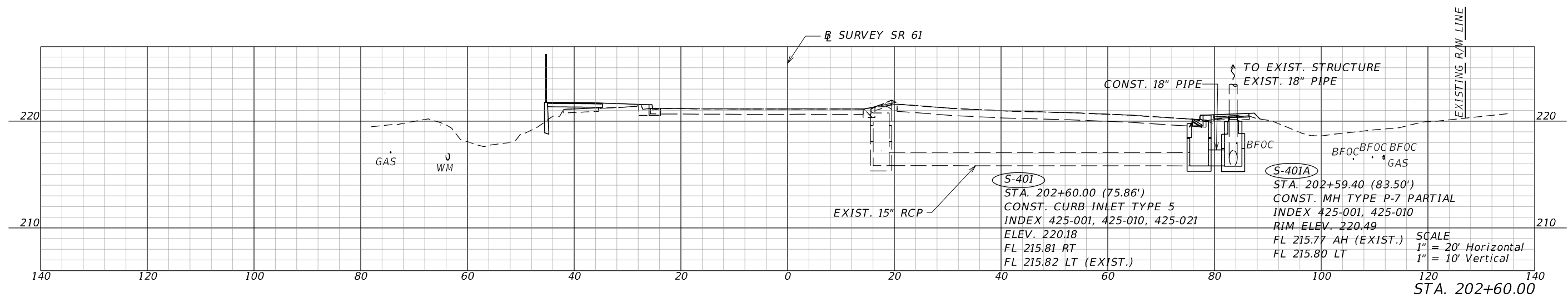
THE OFFICIAL RECORD OF THIS SHEET IS THE ELECTRONIC FILE DIGITALLY SIGNED AND SEALED UNDER RULE 61G15-23.004, F.A.C.

10/18/2023 5:25:19 PM ZOR88694  
 c:\users\c00106036\appdata\local\pro\project\work\kfr\mot-use-nw-13\mns41169\DR\SRD03.dgn

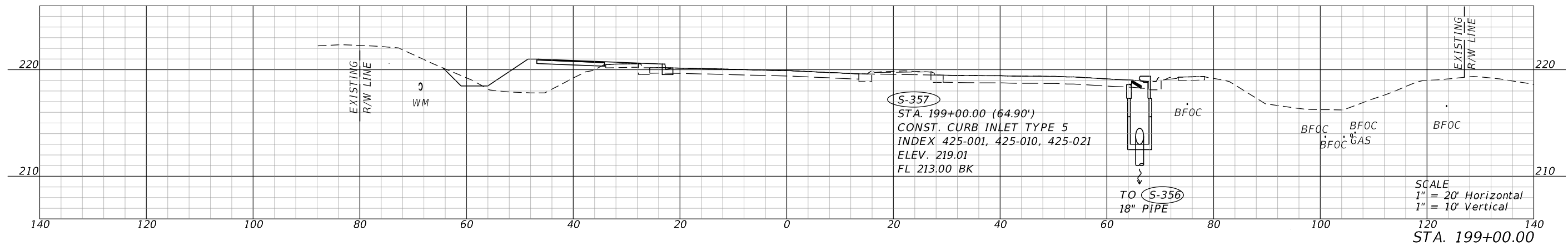


REVISIONS				ENGINEER OF RECORD			STATE OF FLORIDA DEPARTMENT OF TRANSPORTATION			SHEET NO.
DATE	DESCRIPTION	DATE	DESCRIPTION	ROAD NO.	COUNTY	FINANCIAL PROJECT ID	<b>DRAINAGE STRUCTURES</b>			
	Preliminary, Subject to Change Phase IV Submittal, October 19, 2023			SR 61	LEON	448868-1-52-01				

THE OFFICIAL RECORD OF THIS SHEET IS THE ELECTRONIC FILE DIGITALLY SIGNED AND SEALED UNDER RULE 61G15-23.004, F.A.C.



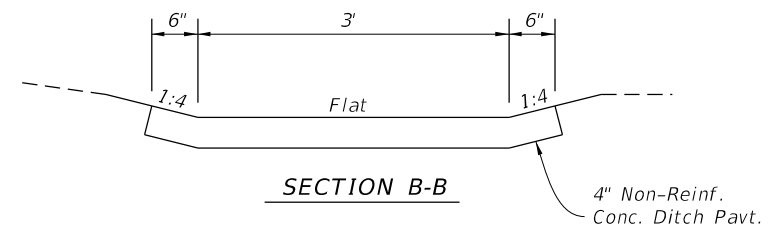
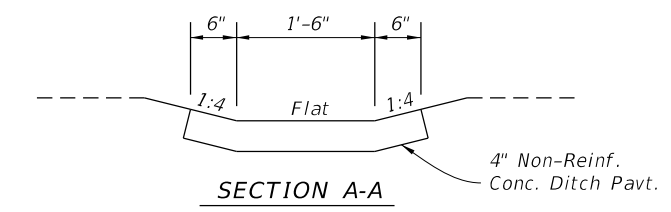
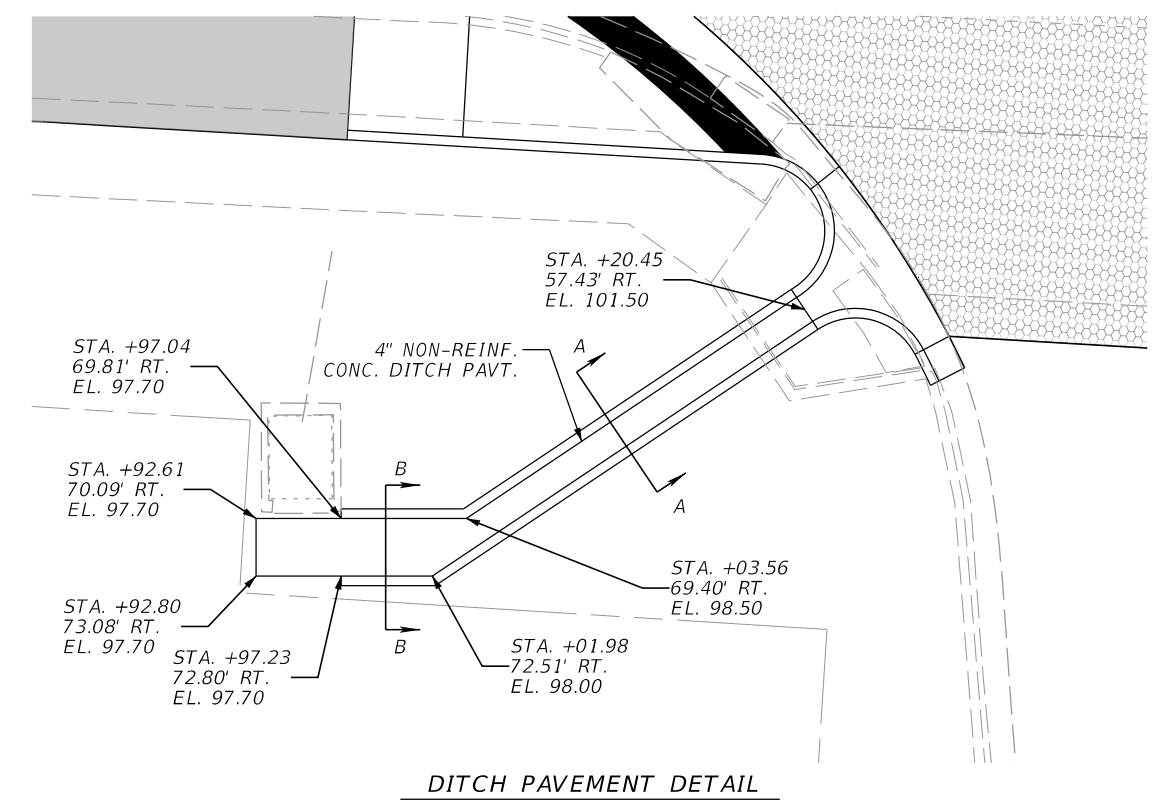
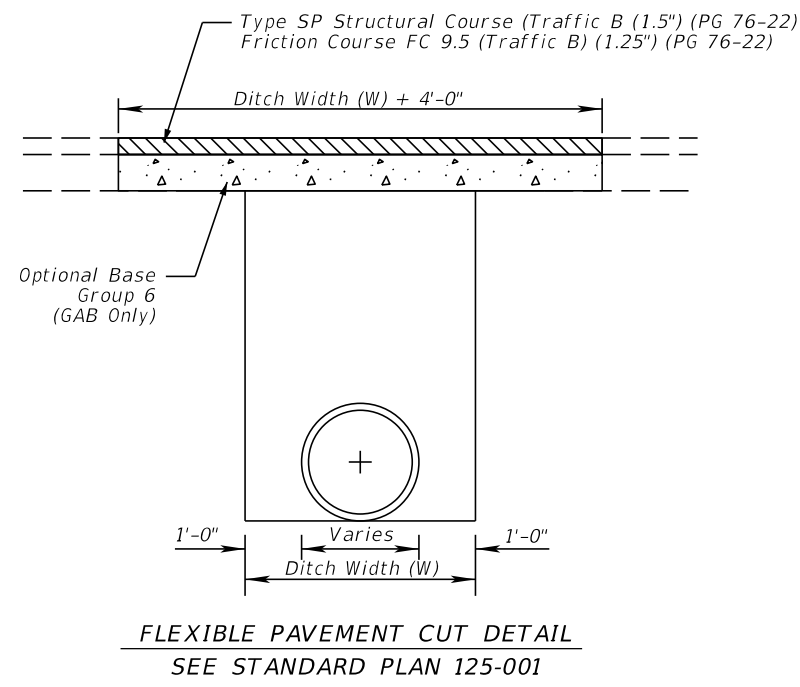
**NOTE: SEE ROADWAY PLAN SHEET FOR S-358 STRUCTURE INFORMATION.**



10/18/2023 5:25:25 PM ZOR88694 c:\pwworking\hmm\transportation\shu66190\dms41169\DRXSRD03.dgn

REVISIONS				ENGINEER OF RECORD			STATE OF FLORIDA DEPARTMENT OF TRANSPORTATION			DRAINAGE STRUCTURES	SHEET NO.  72
DATE	DESCRIPTION	DATE	DESCRIPTION	DANIEL P. SHULL, P.E. LICENSE NUMBER: 86494 MOTT MACDONALD FLORIDA, LLC. 220 WEST GARDEN STREET, SUITE 700 PENSACOLA, FLORIDA 32502			ROAD NO.	COUNTY	FINANCIAL PROJECT ID		
	Preliminary, Subject to Change Phase IV Submittal, October 19, 2023			SR 61	LEON	448868-1-52-01					

THE OFFICIAL RECORD OF THIS SHEET IS THE ELECTRONIC FILE DIGITALLY SIGNED AND SEALED UNDER RULE 61G15-23.004, F.A.C.



10/18/2023 5:25:48 PM ZOR88694 c:\pwworking\hmm\transportation\shu66190\dms41169\DRPT RD01.dgn

REVISIONS				ENGINEER OF RECORD			STATE OF FLORIDA DEPARTMENT OF TRANSPORTATION			SHEET NO.
DATE	DESCRIPTION	DATE	DESCRIPTION				ROAD NO.	COUNTY	FINANCIAL PROJECT ID	
	Preliminary, Subject to Change Phase IV Submittal, October 19, 2023			DANIEL P. SHULL, P.E. LICENSE NUMBER: 86494 MOTT MACDONALD FLORIDA, LLC. 220 WEST GARDEN STREET, SUITE 700 PENSACOLA, FLORIDA 32502			SR 61	LEON	448868-1-52-01	73

**DRAINAGE DETAILS**

THE OFFICIAL RECORD OF THIS SHEET IS THE ELECTRONIC FILE DIGITALLY SIGNED AND SEALED UNDER RULE 61G15-23.004, F.A.C.

DATE OF SURVEY: JULY 2022  
 SURVEY MADE BY: ENVIRONMENTAL AND GEOTECHNICAL SPECIALISTS, INC.  
 SUBMITTED BY: CRAIG E. DUNKELBERGER, P.E.

**STATE OF FLORIDA  
 DEPARTMENT OF TRANSPORTATION  
 MATERIALS AND RESEARCH**

DISTRICT: THREE  
 ROAD NO.: SR 61  
 COUNTY: LEON

FINANCIAL PROJECT ID : 448868-1-52-01  
 PROJECT NAME: SR 61 (THOMASVILLE ROAD) FROM BETTON ROAD  
 TO METROPOLITAN BOULEVARD

**CROSS SECTION SOILS SURVEY FOR THE DESIGN OF ROADS**

REFERENCE: SR SURVEY SR 61 SURVEY BEGINS STA. : 1076+80 SURVEY ENDS STA. : 202+20

STRATUM NO.	NO. OF TESTS	ORGANIC CONTENT		NO. OF TESTS	SIEVE ANALYSIS RESULTS PERCENT PASS (%)					ATTERBERG LIMITS (%)			DESCRIPTION	CORROSION TEST RESULTS						
		% ORGANIC	MOISTURE CONTENT		10 MESH	40 MESH	60 MESH	100 MESH	200 MESH	NO. OF TESTS	LIQUID LIMIT	PLASTIC INDEX		AASHTO GROUP	NO. OF TESTS	RESISTIVITY ohm-cm	CHLORIDES ppm	SULFATES ppm	pH	
1	--	--	--	10	90-100	46-93	20-70	7-38	5-14	--	--	--	A-1-b, A-3, A-2-4	BROWN, GRAY, ORANGE	MEDIUM SAND, FINE SAND, SILTY FINE SAND (< 15% PASSING NO. 200 SIEVE)	--	--	--	--	--
2	2	2.7-4.5	10-20	48	86-100	66-99	29-83	21-55	12-34	12	15-25	5-10	A-2-4	BROWN, GRAY, DARK GRAY, ORANGE	SILTY FINE SAND (≥ 15% PASSING NO. 200 SIEVE)	1	7,100	30	6	7.3
3	--	--	--	46	90-100	71-100	30-99	23-97	21-75	42	17-47	11-29	A-2-6, A-6, A-7-6	BROWN, GRAY, ORANGE	CLAYEY FINE SAND, CLAYEY SAND, SANDY CLAY, PLASTIC SANDY CLAY	1	7,600	30	69	5.8
4	--	--	--	6	100	86-99	66-97	45-96	36-84	5	55-123	29-67	A-7-6	GRAY, ORANGE	HIGHLY PLASTIC CLAYEY SAND, HIGHLY PLASTIC CLAY	--	--	--	--	--

**STRATA NOTES**

1. STRATA BOUNDARIES ARE APPROXIMATE AND REPRESENT SOIL STRATA AT EACH BORING ONLY. ANY SUBSOIL CONNECTING LINES SHOWN ARE FOR ESTIMATING ONLY AND DO NOT INDICATE ACTUAL STRATUM LIMITS. SUBSURFACE VARIATIONS BETWEEN BORINGS SHOULD BE ANTICIPATED.
2. REMOVAL OF MATERIAL ENCOUNTERED SHALL BE ACCOMPLISHED IN ACCORDANCE WITH FDOT STANDARD PLANS INDEX 120-002, UNLESS OTHERWISE SHOWN ON THE PLANS.
3. MATERIALS UTILIZED IN EMBANKMENT CONSTRUCTION SHALL BE IN ACCORDANCE WITH FDOT STANDARD PLANS INDEX 120-001.
4. STRATA 1 AND 2 REPRESENT "SELECT" MATERIALS. DUE TO THE FINES CONTENT, STRATUM 2 WILL RETAIN MOISTURE AND MAY BE DIFFICULT TO COMPACT WHEN WET.
5. STRATUM 3 REPRESENTS A "PLASTIC" MATERIAL.
6. STRATUM 4 REPRESENTS A "HIGHLY PLASTIC" MATERIAL.

**LEGEND**

- GNE GROUNDWATER NOT ENCOUNTERED
- \* MATERIAL MAY REMAIN IN-PLACE

10/18/2023 5:25:56 PM ZOR88694 G:\Bentley\VDOT\Worksets\FDOT\_44575915201\Geotechnical\Temp\SSUIVAD02.dgn

THE OFFICIAL RECORD OF THIS SHEET IS THE ELECTRONIC FILE DIGITALLY SIGNED AND SEALED UNDER RULE 61G15-23.004, F.A.C.

REVISIONS			ENGINEER OF RECORD			STATE OF FLORIDA DEPARTMENT OF TRANSPORTATION			<b>ROADWAY SOIL SURVEY</b>	SHEET NO.
DATE	DESCRIPTION	DATE	DESCRIPTION	DATE	DESCRIPTION	ROAD NO.	COUNTY	FINANCIAL PROJECT ID		
	Preliminary, Subject to Change Phase IV Submittal, October 19, 2023					SR 61	LEON	448868-1-52-01		74



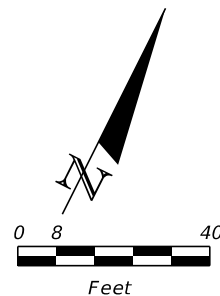
**LEGEND**

SOIL BORING LOCATION		SILTY FINE SAND (SM / A-2-4)	
LABORATORY TESTING RESULTS		CLAYEY FINE SAND (SC / A-2-6)	
		CLAYEY SAND (SC / A-6)	
WATER CONTENT (%)	Wc=	SANDY CLAY (CL / A-6)	
-200 SIEVE	-200=	HIGHLY PLASTIC CLAY (CH / A-7-6)	
PLASTIC INDEX	PI=		
LIQUID LIMIT	LL=		
GROUNDWATER NOT ENCOUNTERED	GNE		
SPLIT-SPOON:		UNIFIED SOIL CLASSIFICATION GROUP SYMBOL (SM)	
INSIDE DIAMETER: 1.375 in.		AASHTO SOIL CLASSIFICATION GROUP SYMBOL (A-2-4)	
OUTSIDE DIAMETER: 2.0 in.			
AVG. HAMMER DROP: 30.0 in.			
HAMMER WEIGHT: 140 lbs.			

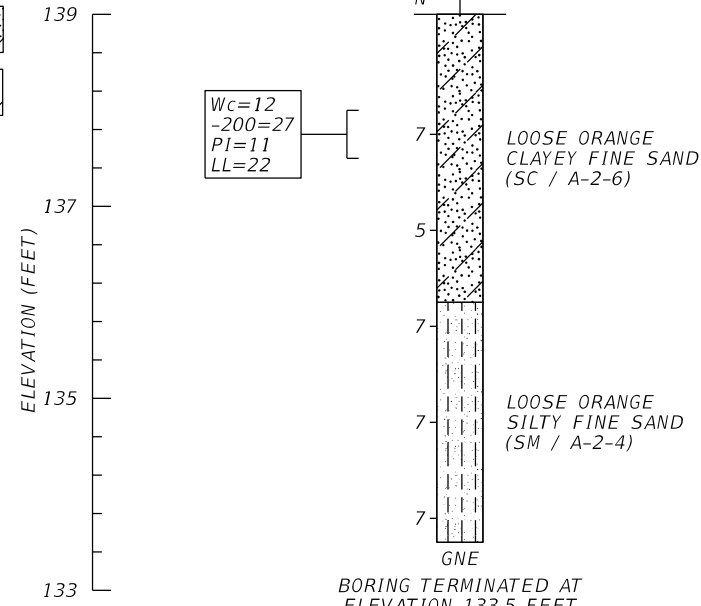
AUTOMATIC HAMMER			
GRANULAR MATERIALS RELATIVE DENSITY	SPT (BLOWS/12 IN.)	SILTS AND CLAYS CONSISTENCY	SPT (BLOWS/12 IN.)
VERY LOOSE	LESS THAN 3	VERY SOFT	LESS THAN 1
LOOSE	3 - 8	SOFT	1 - 3
MEDIUM DENSE	8 - 24	FIRM	3 - 6
DENSE	24 - 40	STIFF	6 - 12
VERY DENSE	GREATER THAN 40	VERY STIFF	12 - 24
		HARD	GREATER THAN 24

**NOTES**

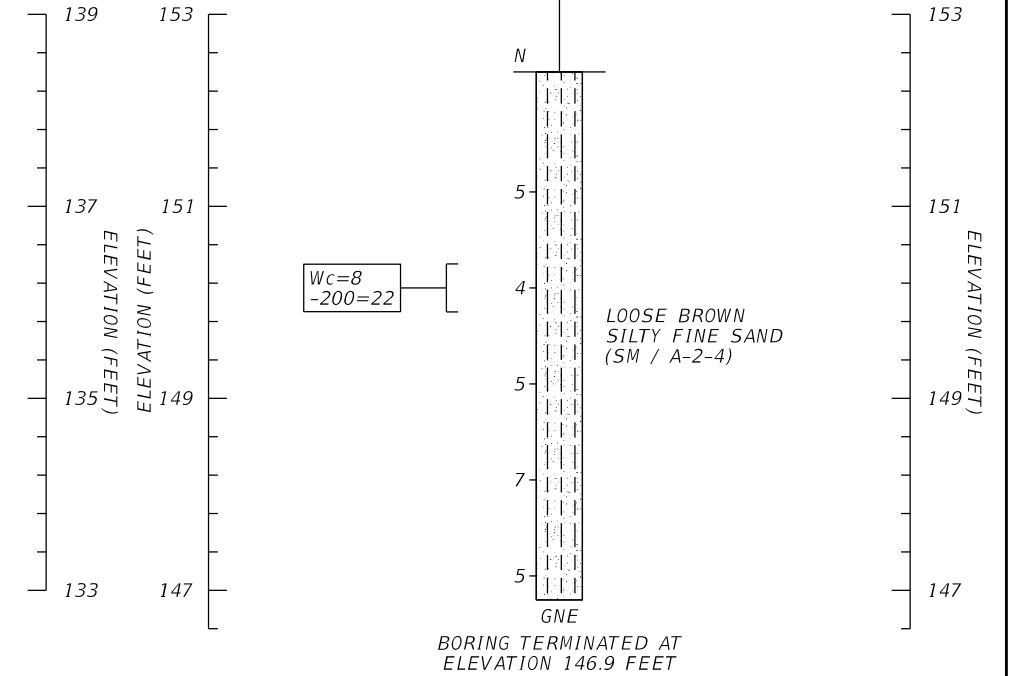
- NUMBERS LEFT OF BORING INDICATE EQUIVALENT STANDARD PENETRATION TEST (SPT) N-VALUES DERIVED FROM STATIC HAND CONE PENETROMETER TESTS.
- MEASURED GROUNDWATER LEVEL SHOWN IS THE GROUNDWATER LEVEL ENCOUNTERED DURING THE SUBSURFACE INVESTIGATION. GROUNDWATER LEVEL FLUCTUATIONS SHOULD BE ANTICIPATED.
- SOIL DESCRIPTIONS, TEST DATA, AND STANDARD PENETRATION VALUES SHOWN ARE FOR THE SOIL BORING ONLY AND MAY NOT APPLY TO ANY OTHER LOCATIONS EXCEPT AT THE LOCATIONS OF THE SOIL BORING. EXTRAPOLATION OF THE SOIL DATA TO OTHER LOCATIONS IS THE SOLE RESPONSIBILITY OF THE PERSON PERFORMING THE EXTRAPOLATION.



BOR # TW-1  
STATION 1117+75  
REFERENCE @ SURVEY SR 61  
OFFSET 44 FEET LEFT  
ELEVATION 139.0 FEET  
DATE 5/11/2023  
DRILLER W. CHOMAT  
METHOD CPI

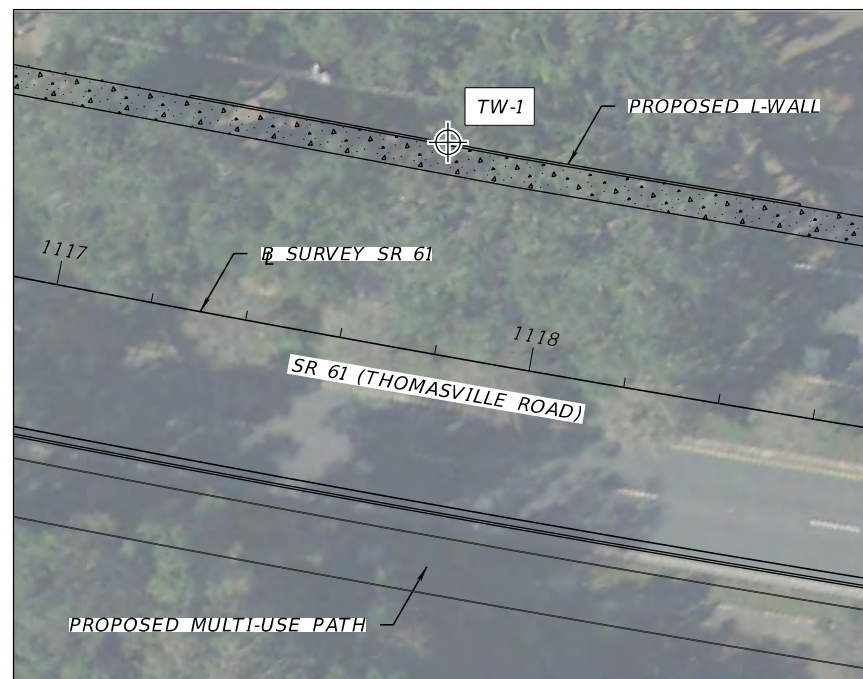


BOR # TW-2  
STATION 2131+86  
REFERENCE @ SURVEY SR 61  
OFFSET 54 FEET RIGHT  
ELEVATION 152.4 FEET  
DATE 5/11/2023  
DRILLER W. CHOMAT  
METHOD CPI

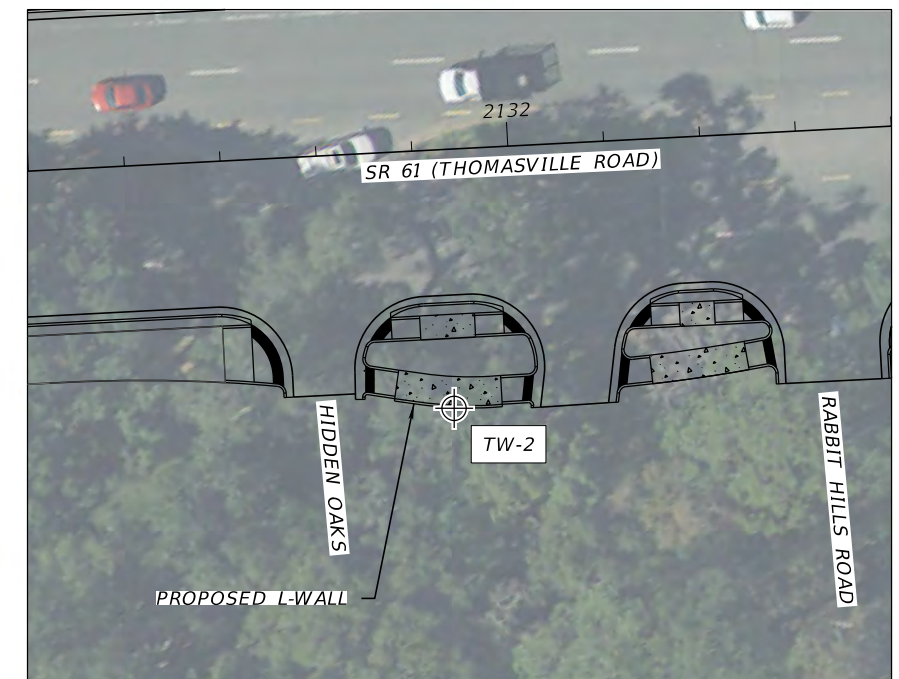


**SOIL BORING LOCATION MAPS**

L-WALL: STA. 1117+20.02 TO STA. 1118+50.06



L-WALL: STA. 2131+65.99 TO STA. 2132+54.49



10/18/2023 5:26:12 PM ZOR88694 J:\EGS Projects\461 - Mt. MacDonal\4751 - SR 61 Mt. Path\01 - Roadway Survey\Report\Appendices\Apx A - Plan Sheets\Working\B\RetainingWall\BEC01.DGN

THE OFFICIAL RECORD OF THIS SHEET IS THE ELECTRONIC FILE DIGITALLY SIGNED AND SEALED UNDER RULE 61G15-23.004, F.A.C.

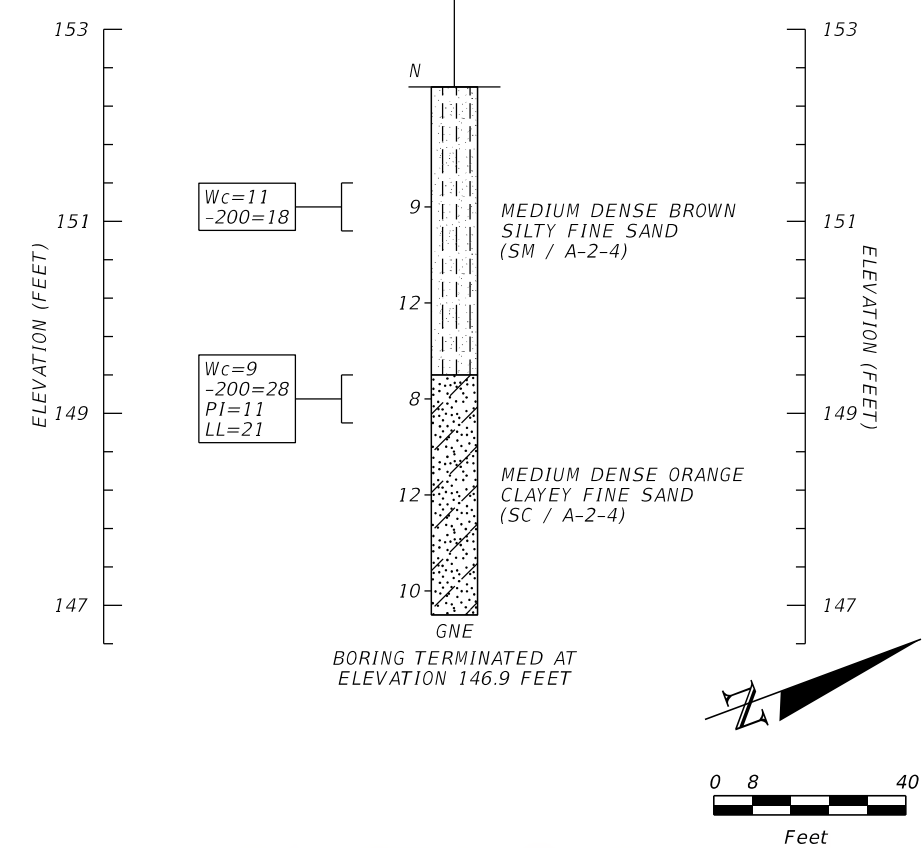
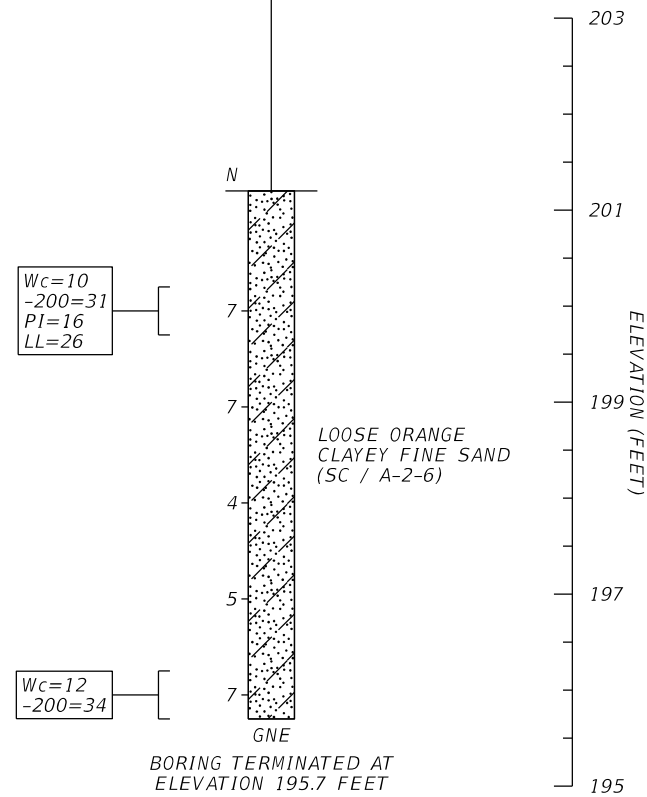
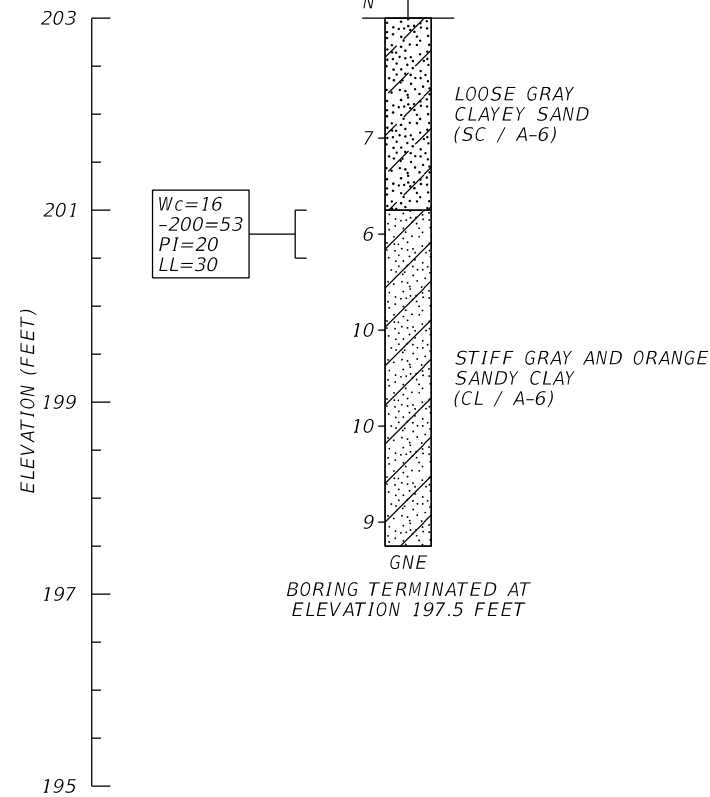
REVISIONS		ENGINEER OF RECORD		STATE OF FLORIDA DEPARTMENT OF TRANSPORTATION			SHEET NO.
DATE	DESCRIPTION	DATE	DESCRIPTION	ROAD NO.	COUNTY	FINANCIAL PROJECT ID	
	Preliminary, Subject to Change Phase IV Submittal, October 19, 2023			SR 61	LEON	448868-1-52-01	75

**REPORT OF WALL BORINGS**

BOR # TW-3  
 STATION 244+70  
 REFERENCE SURVEY SR 61  
 OFFSET 41 FEET LEFT  
 ELEVATION 203.0 FEET  
 DATE 5/11/2023  
 DRILLER W. CHOMAT  
 METHOD CPI

BOR # TW-4  
 STATION 246+60  
 REFERENCE SURVEY SR 61  
 OFFSET 41 FEET LEFT  
 ELEVATION 201.2 FEET  
 DATE 5/11/2023  
 DRILLER W. CHOMAT  
 METHOD CPI

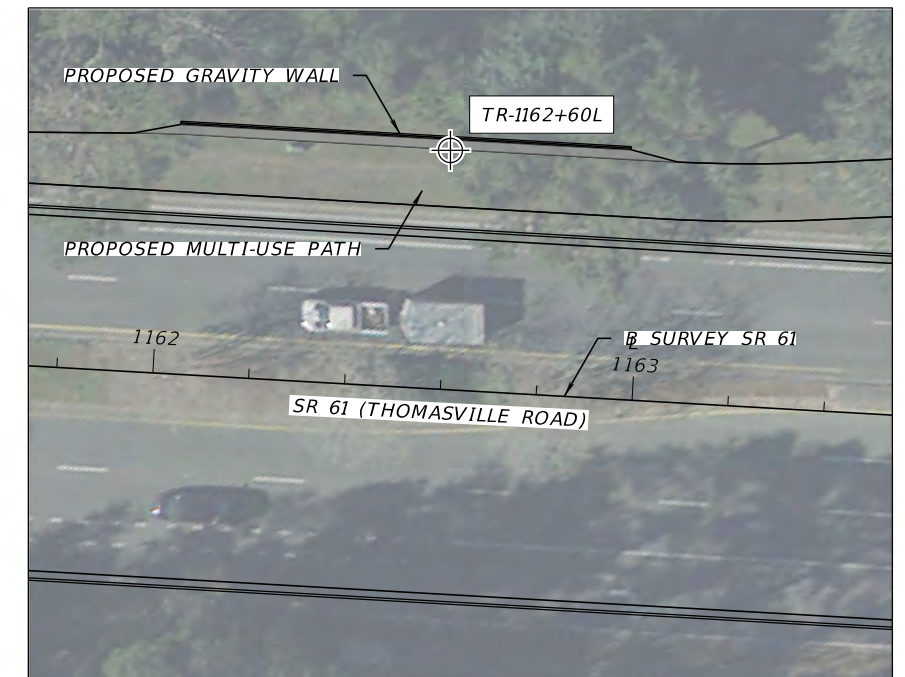
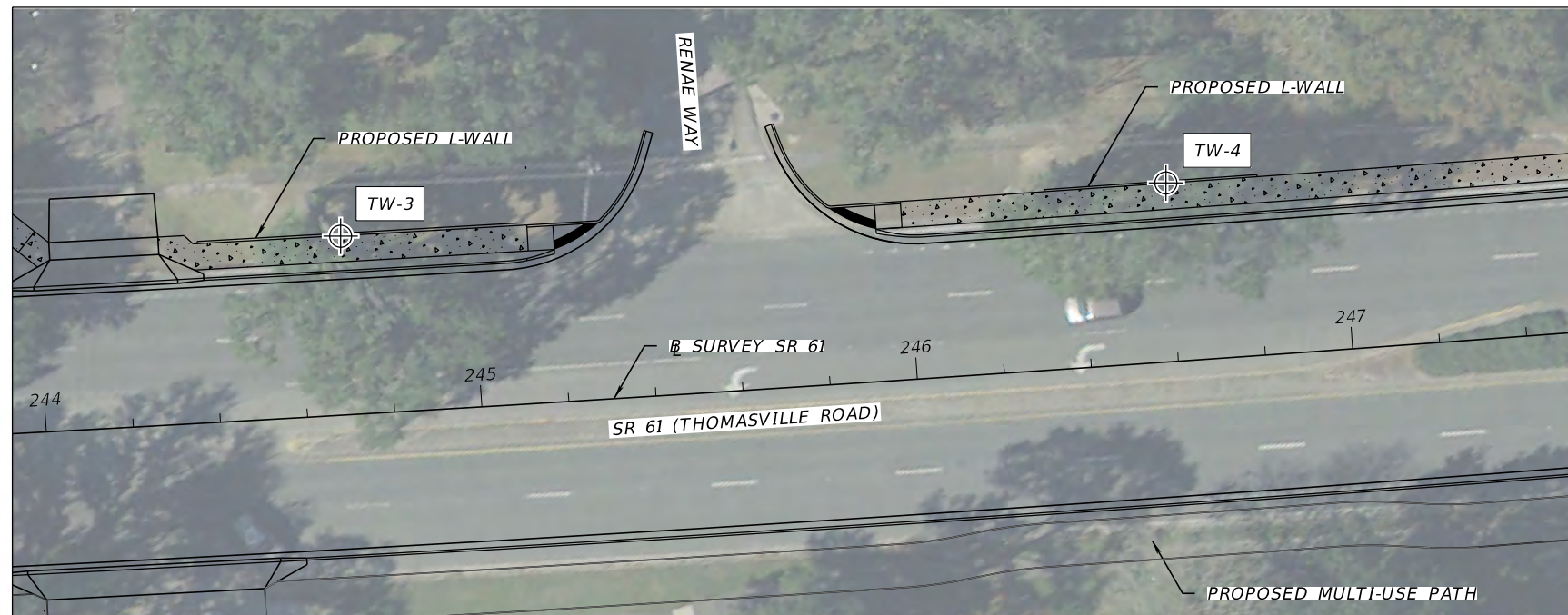
BOR # TR-1162+60L  
 STATION 1162+60  
 REFERENCE SURVEY SR 61  
 OFFSET 50 FEET LEFT  
 ELEVATION 140.9 FEET  
 DATE 7/11/2022  
 DRILLER K. BRAYSHAW  
 METHOD CPI



**SOIL BORING LOCATION MAPS**

L-WALLS: STA. 244+37.00 TO STA. 245+10.75 / STA. 246+32.00 TO STA. 246+81.00

GRAVITY WALL: STA. 1162+02.82 TO STA. 1162+96.89



10/18/2023 5:26:21 PM ZOR88694 J:\EGS Projects\461 - Mt. MacDonnell\251 - SR 61 MU Path\01 - Roadway Survey\Report\Appendices\Apx A - Plan Sheets\Working\B\RetainingWall\BEC01.DGN

THE OFFICIAL RECORD OF THIS SHEET IS THE ELECTRONIC FILE DIGITALLY SIGNED AND SEALED UNDER RULE 61G15-23.004, F.A.C.

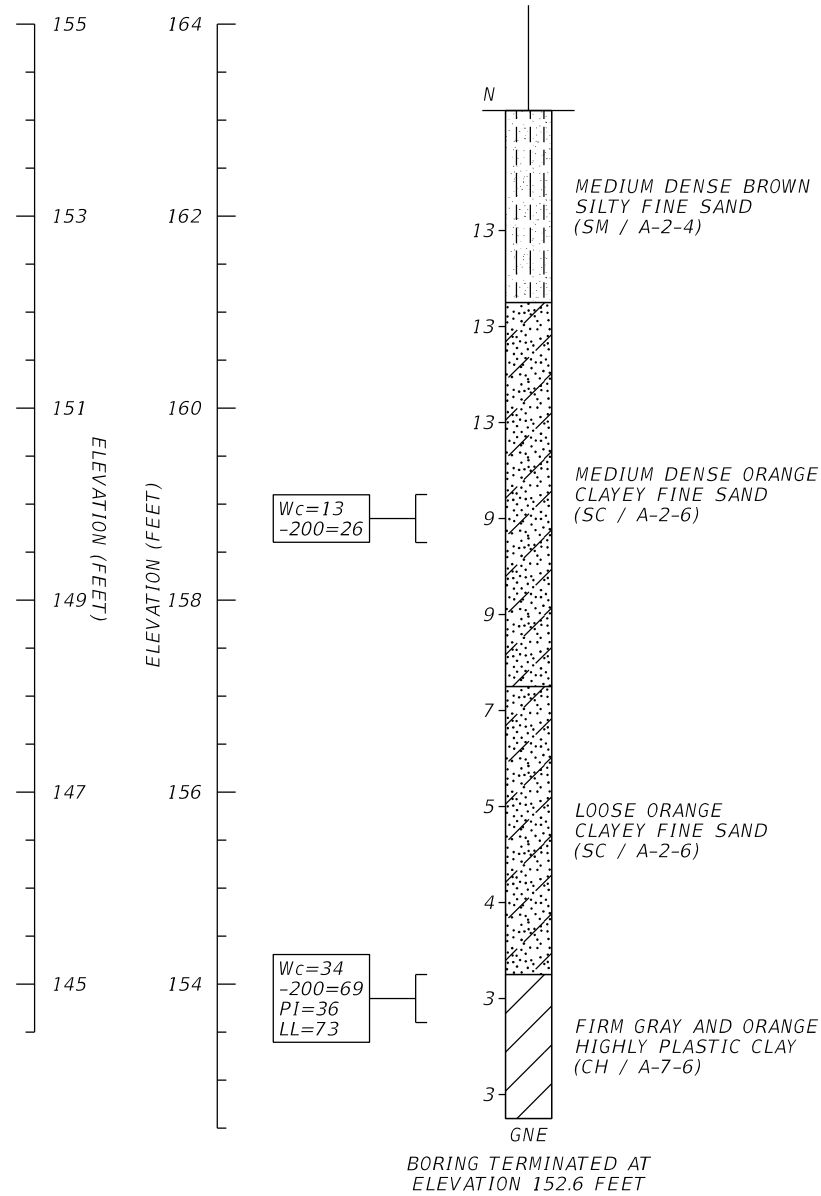
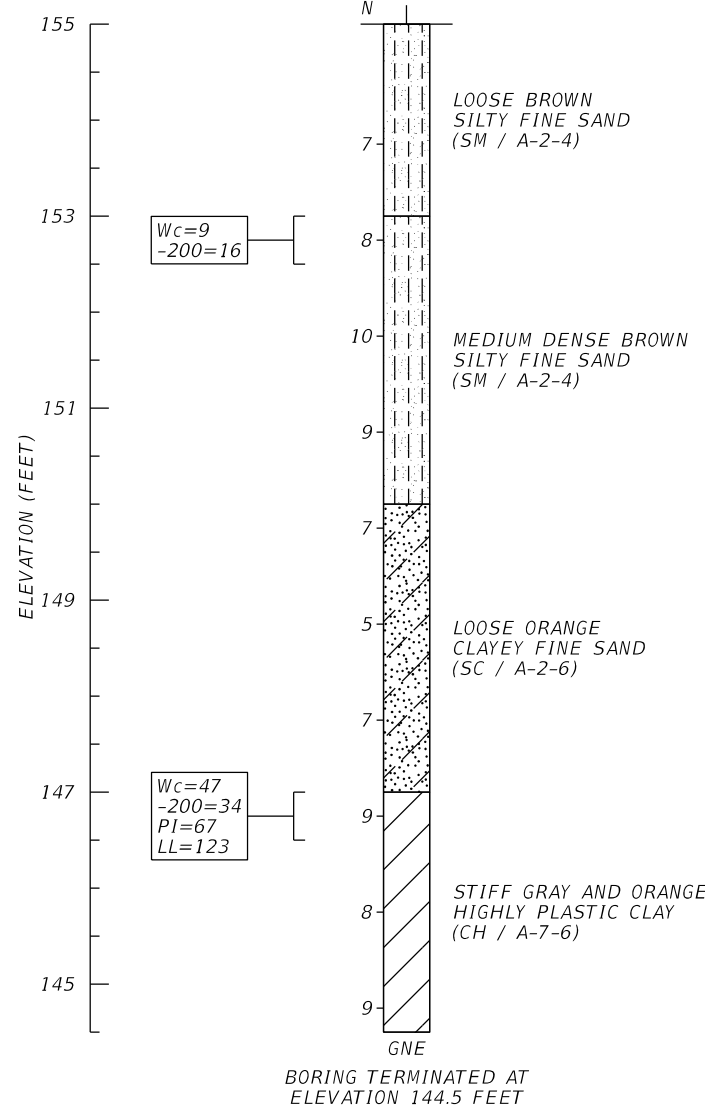
REVISIONS			ENGINEER OF RECORD			STATE OF FLORIDA DEPARTMENT OF TRANSPORTATION			SHEET NO.
DATE	DESCRIPTION	DATE	DESCRIPTION	ROAD NO.	COUNTY	FINANCIAL PROJECT ID	76		
10/18/2023	Preliminary, Subject to Change Phase IV Submittal, October 19, 2023			SR 61	LEON	448868-1-52-01			

**REPORT OF WALL BORINGS**



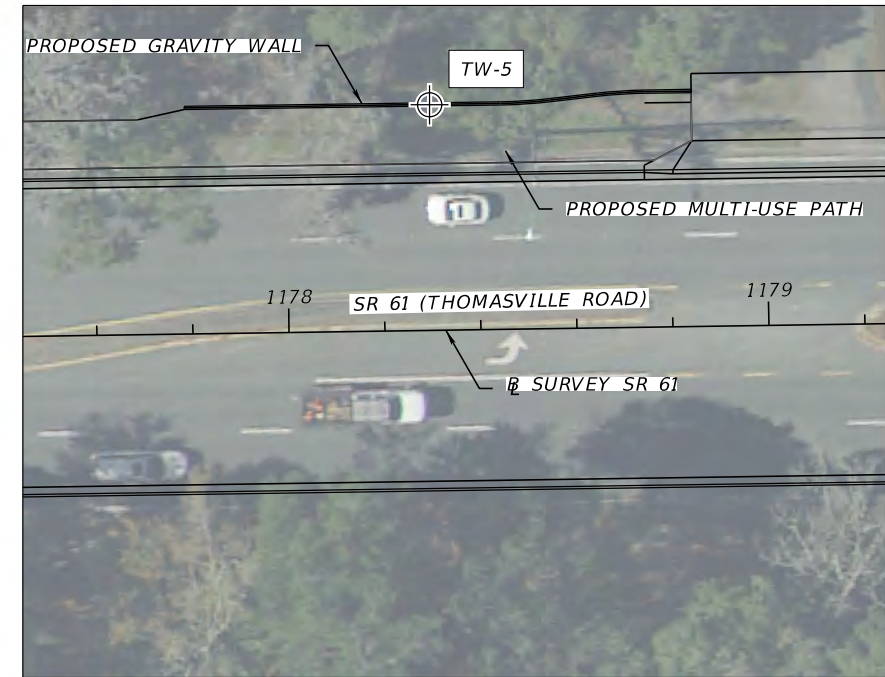
BOR # TW-5  
 STATION 1178+30  
 REFERENCE SURVEY SR 61  
 OFFSET 47 FEET LEFT  
 ELEVATION 155.0 FEET  
 DATE 5/11/2023  
 DRILLER C. WEST  
 METHOD CPI

BOR # TW-6  
 STATION 1180+60  
 REFERENCE SURVEY SR 61  
 OFFSET 48 FEET LEFT  
 ELEVATION 163.1 FEET  
 DATE 5/11/2023  
 DRILLER C. WEST  
 METHOD CPI

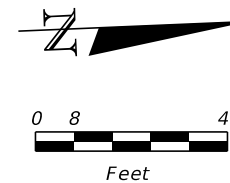
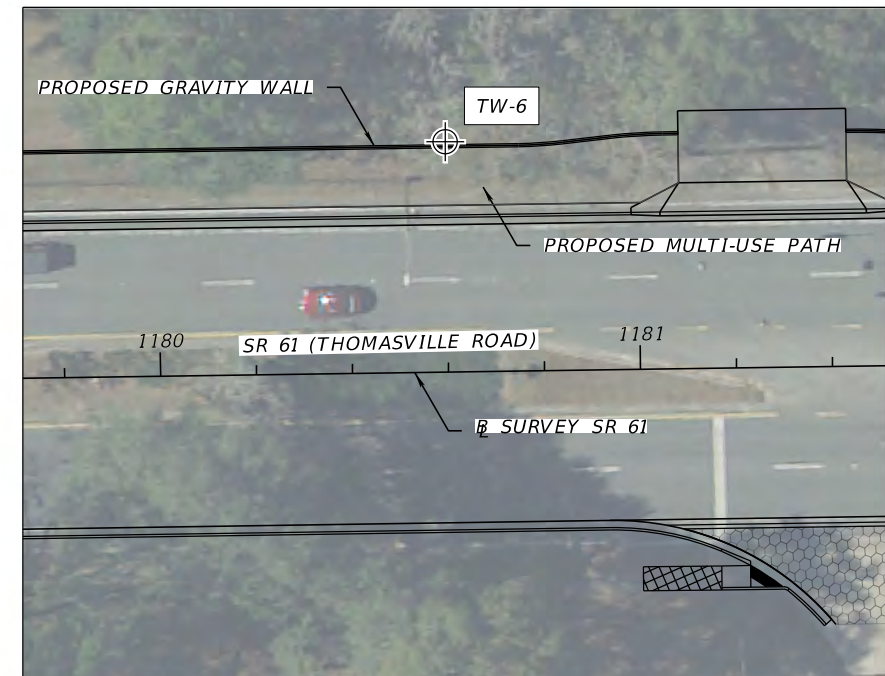


### SOIL BORING LOCATION MAPS

GRAVITY WALL: STA. 1177+78.87 TO STA. 1178+84.50



GRAVITY WALL: STA. 1179+25.50 TO STA. 1181+08.50



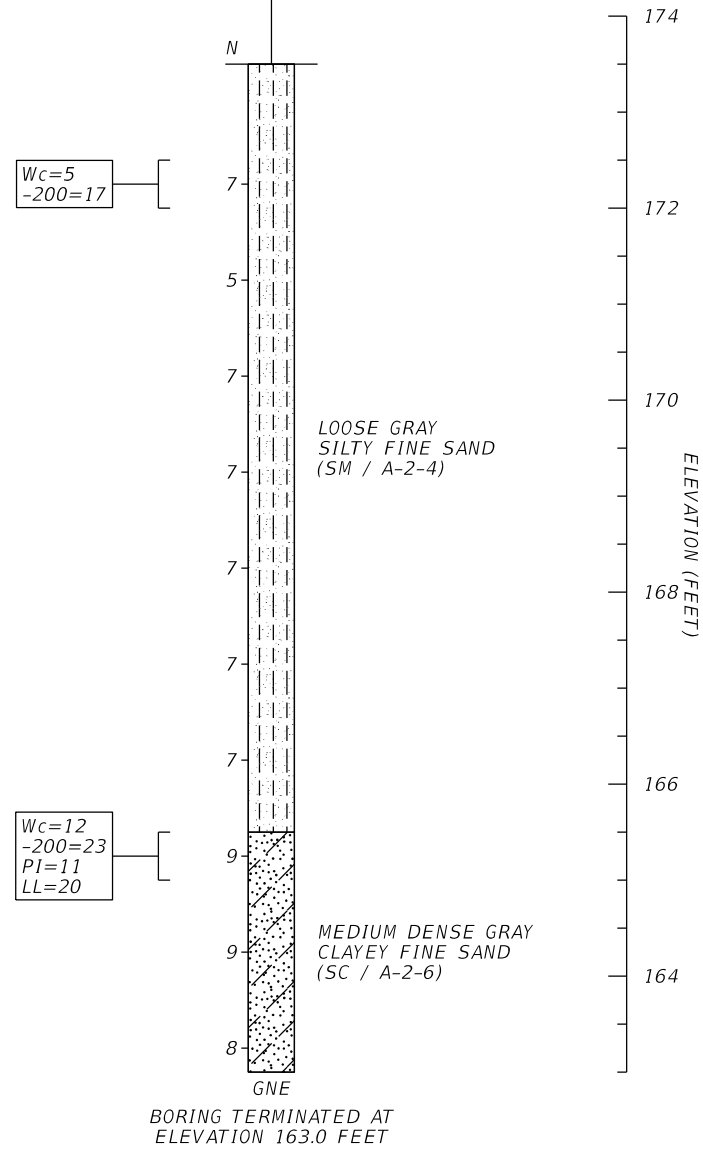
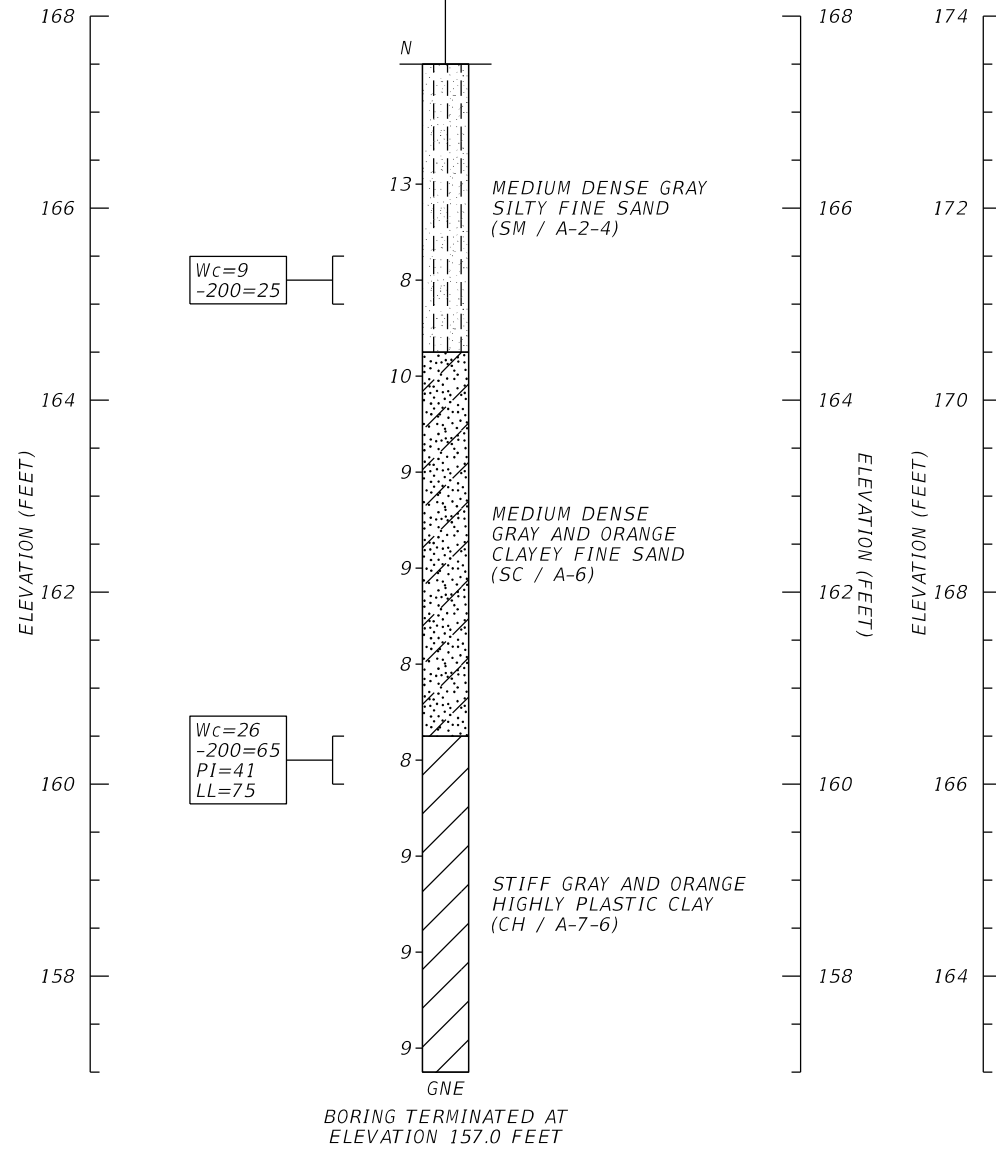
10/18/2023 5:26:34 PM ZOR88694 J:\EGS Projects\461 - Mt. MacDonal\4751 - SR 61 MU Path\01 - Roadway Survey\Report\Appendices\Apx A - Plan Sheets\Working\B\RetainingWall\BEC01.DGN

THE OFFICIAL RECORD OF THIS SHEET IS THE ELECTRONIC FILE DIGITALLY SIGNED AND SEALED UNDER RULE 61G15-23.004, F.A.C.

REVISIONS		ENGINEER OF RECORD		STATE OF FLORIDA DEPARTMENT OF TRANSPORTATION			SHEET NO.
DATE	DESCRIPTION	DATE	DESCRIPTION	ROAD NO.	COUNTY	FINANCIAL PROJECT ID	
	Preliminary, Subject to Change Phase IV Submittal, October 19, 2023			CRAIG E. DUNKELBERGER, P.E. P.E. NO.: 49932 ENVIRONMENTAL & GEOTECHNICAL SPECIALIST, INC. 3676 HARTSFIELD ROAD TALLAHASSEE, FLORIDA 32303	SR 61	LEON	448868-1-52-01
<b>REPORT OF WALL BORINGS</b>							77

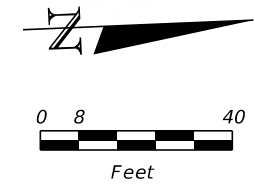
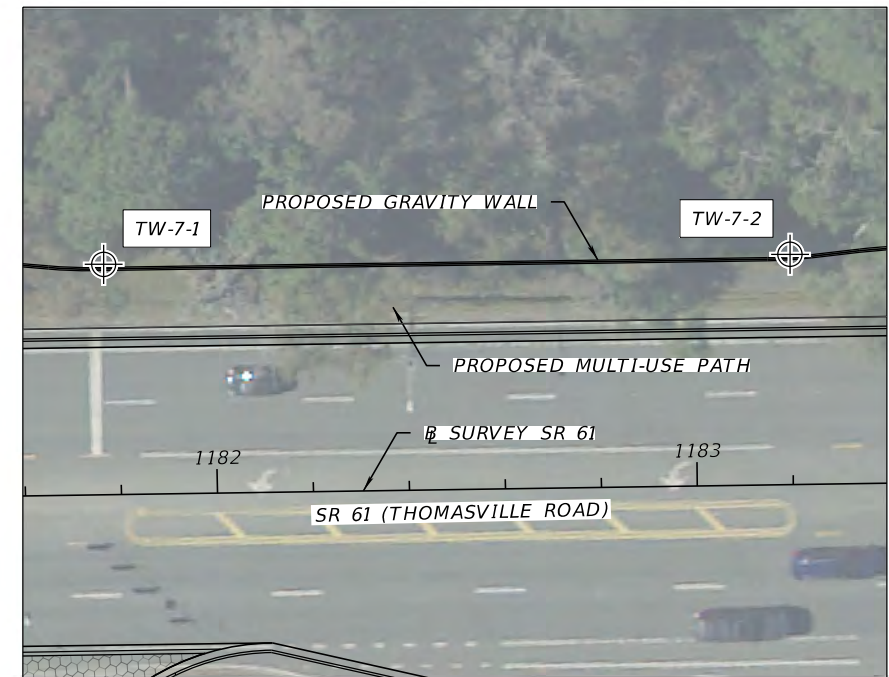
BOR # TW-7-1  
 STATION 1181+80  
 REFERENCE @ SURVEY SR 61  
 OFFSET 48 FEET LEFT  
 ELEVATION 167.5 FEET  
 DATE 5/11/2023  
 DRILLER C. WEST  
 METHOD CPI

BOR # TW-7-2  
 STATION 1183+20  
 REFERENCE @ SURVEY SR 61  
 OFFSET 48 FEET LEFT  
 ELEVATION 173.5 FEET  
 DATE 5/11/2023  
 DRILLER C. WEST  
 METHOD CPI



### SOIL BORING LOCATION MAP

GRAVITY WALL: STA. 1181+43.50 TO STA. 1183+53.50



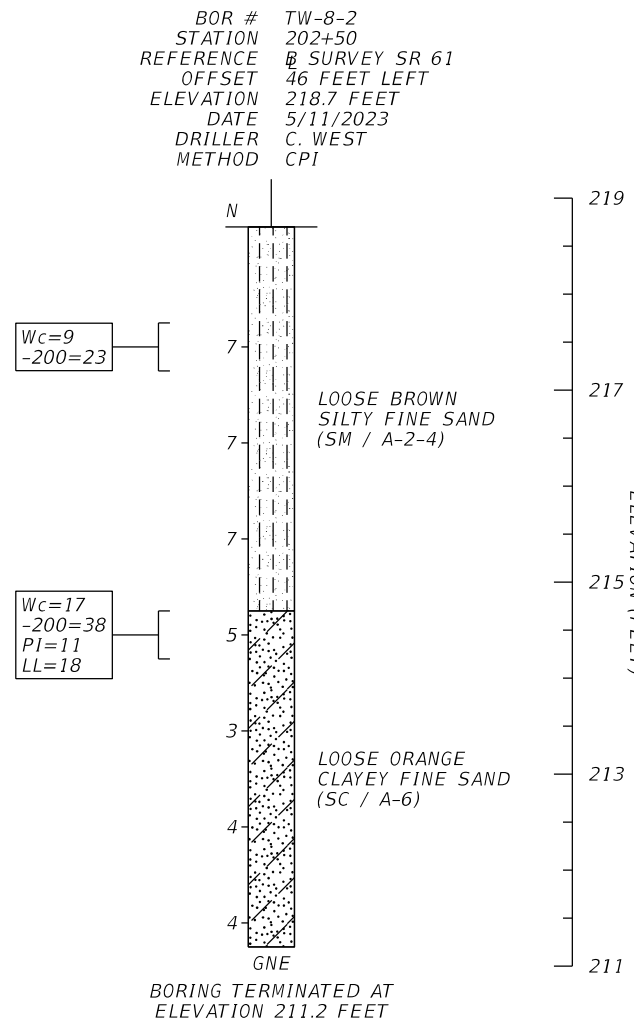
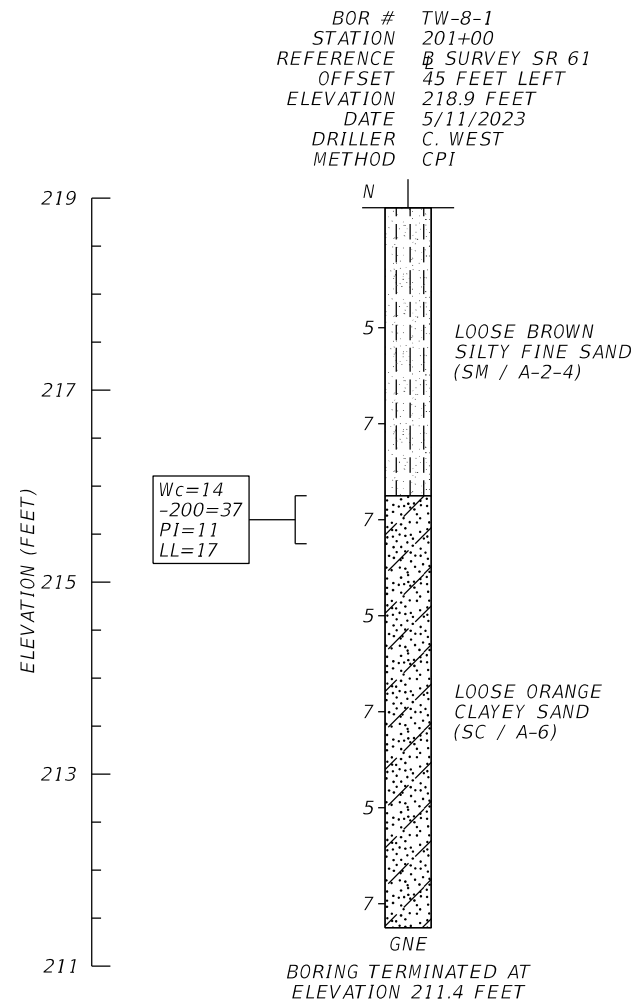
10/18/2023 5:26:45 PM ZOR88694  
 J:\EGS Projects\461 - Met. MacDon\4\251 - SR 61 MU Path\01 - Roadway Survey\Report\Appendices\Apx A - Plan  
 Sheets\Working\B\RetainingWall\BEC01.DGN

REVISIONS				ENGINEER OF RECORD			STATE OF FLORIDA DEPARTMENT OF TRANSPORTATION			SHEET NO.
DATE	DESCRIPTION	DATE	DESCRIPTION	CRAIG E. DUNKELBERGER, P.E. P.E. NO.: 49932 ENVIRONMENTAL & GEOTECHNICAL SPECIALIST, INC. 3676 HARTSFIELD ROAD TALLAHASSEE, FLORIDA 32303			ROAD NO.	COUNTY	FINANCIAL PROJECT ID	
	Preliminary, Subject to Change Phase IV Submittal, October 19, 2023						SR 61	LEON	448868-1-52-01	78

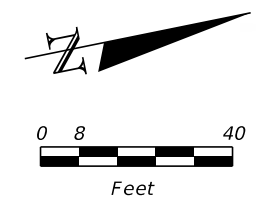
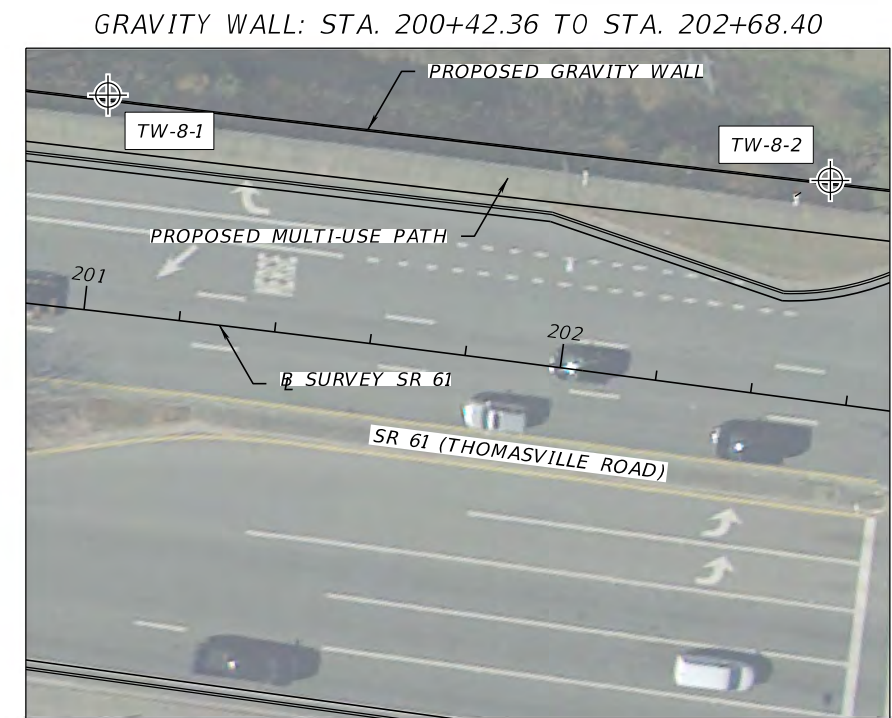
### REPORT OF WALL BORINGS

THE OFFICIAL RECORD OF THIS SHEET IS THE ELECTRONIC FILE DIGITALLY SIGNED AND SEALED UNDER RULE 61G15-23.004, F.A.C.

10/18/2023 5:26:50 PM ZOR88694  
 J:\EGS Projects\461 - Met. MacDon\4\251 - SR 61 MU Path\01 - Roadway Survey\Report\Appendices\Apx A - Plan  
 Sheets\Working\B\RetainingWall\BEC01.DGN



### SOIL BORING LOCATION MAP



REVISIONS				ENGINEER OF RECORD			STATE OF FLORIDA DEPARTMENT OF TRANSPORTATION			SHEET NO.
DATE	DESCRIPTION	DATE	DESCRIPTION				ROAD NO.	COUNTY	FINANCIAL PROJECT ID	
	Preliminary, Subject to Change Phase IV Submittal, October 19, 2023			CRAIG E. DUNKELBERGER, P.E. P.E. NO.: 49932 ENVIRONMENTAL & GEOTECHNICAL SPECIALIST, INC. 3676 HARTSFIELD ROAD TALLAHASSEE, FLORIDA 32303			SR 61	LEON	448868-1-52-01	79

### REPORT OF WALL BORINGS

THE OFFICIAL RECORD OF THIS SHEET IS THE ELECTRONIC FILE DIGITALLY SIGNED AND SEALED UNDER RULE 61G15-23.004, F.A.C.



**TRAFFIC CONTROL GENERAL NOTES**

1. DECREASE THE SPEED LIMIT TO 35 MPH WHEN THE BIKE LANE IS CLOSED AND BICYCLISTS ARE DIRECTED INTO THE TRAVEL LANE.
2. THE CONTRACTOR SHALL IMPLEMENT TRAFFIC CONTROL IN ACCORDANCE WITH FLORIDA DEPARTMENT OF TRANSPORTATION, FY 2023-2024 STANDARD PLANS FOR ROAD AND BRIDGE CONSTRUCTION AND APPLICABLE INTERIM REVISIONS (IRS). RELEVANT STANDARD PLANS INCLUDE 102-600 THROUGH 102-604, 102-607, 102-613, 102-615 AND 102-660.
3. LANE CLOSURES PROHIBITED FROM 6:00 AM TO 8:00 PM MONDAY THROUGH THURSDAY AND FROM 6:00 AM FRIDAY UNTIL 8:00 PM SUNDAY, ALL ELEMENTS OF THE NIGHT REQUIREMENTS FOR TRAFFIC CONTROL THROUGH WORK ZONES SHOULD BE PROVIDED.
4. ALL LANES MUST BE REOPENED TO NORMAL TRAFFIC WITHIN 12 HOURS OF AN EVACUATION NOTICE FOR A HURRICANE OR OTHER CATASTROPHIC EVENT AND SHALL REMAIN OPEN FOR THE DURATION OF THE EVACUATION EVENT AS DIRECTED BY THE ENGINEER.
5. FOR SIDE ROADS OR TWO LANE DRIVEWAYS THAT REQUIRE RECONSTRUCTION, CONTRACTOR CAN ONLY CLOSE ONE LANE AT A TIME FOR A MAXIMUM OF THREE CONSECUTIVE DAYS. GARDENIA DRIVE AND MIMOSA DRIVE AND E PIEDMONT DR AND PIEDMONT WAY CANNOT BE CLOSED AT THE SAME TIME.

**DRIVEWAY CONSTRUCTION NOTES**

1. FOR EXISTING DRIVEWAYS GREATER THAN 12' WIDE (FOR THE ENTIRE LENGTH OF RECONSTRUCTION), CONTRACTOR SHALL SAWCUT, REMOVE, AND RECONSTRUCT ONE-HALF OF THE DRIVEWAY AT A TIME.
2. FOR EXISTING DRIVEWAYS LESS THAN 12' WIDE, THE CONTRACTOR SHALL SAWCUT THE DRIVEWAY AT ITS TIE-IN LOCATION SHOWN IN PLANS AND REMOVE IT IN ITS ENTIRETY. CONTRACTOR SHALL FORM ONE-HALF OF THE NEW DRIVEWAY AND THEN PLACE A 6' WIDE STRIP OF COMMERCIAL MATERIAL ADJACENT TO THE FORMS TO FUNCTION AS A TEMPORARY DRIVEWAY (SEE PHASE I DRIVEWAY DETAIL). ONCE THE FIRST HALF OF THE CONCRETE DRIVEWAY IS CONSTRUCTED AND OPENED, THE CONTRACTOR CAN REMOVE THE COMMERCIAL MATERIAL AND CONSTRUCT THE REMAINING HALF OF THE DRIVEWAY (SEE PHASE II DRIVEWAY DETAIL). A WEDGE OF COMMERCIAL MATERIAL MAY BE REQUIRED IN CONJUNCTION WITH THE FIRST HALF OF NEW CONCRETE DRIVEWAY IN ORDER TO MAINTAIN A MINIMUM 6' WIDTH WHILE THE SECOND HALF OF THE DRIVEWAY IS CONSTRUCTED.
3. THE REMOVAL OF THE EXISTING DRIVEWAY AND THE PLACEMENT OF THE COMMERCIAL MATERIAL SHALL OCCUR WITHIN ONE WORK PERIOD. THE OPENING OF ONE-HALF OF A DRIVEWAY AND THE RELOCATING OF COMMERCIAL MATERIAL FROM ONE SIDE OF THE DRIVEWAY TO THE OTHER SHALL OCCUR WITHIN ONE WORK PERIOD.
4. THE MAXIMUM NUMBER OF DRIVEWAYS THAT CAN BE UNDER CONSTRUCTION AT THE SAME TIME SHALL BE LIMITED TO ONE BLOCK.

**DRAINAGE STRUCTURE REPLACEMENT SEQUENCING NOTES**

1. SAWCUT, CLEAR & GRUB ASPHALT, AND EXCAVATE TRENCH FOR DRAINAGE IMPROVEMENTS
2. SET NEW STRUCTURE BOTTOM
3. REMOVE EXISTING STRUCTURE TOP
4. CONSTRUCT PIPE EXTENSIONS AND PIPE COLLARS
5. BACKFILL WITH GAB UP TO THE TOP OF THE NEW STRUCTURE BOTTOM AND COVER WITH A TRAFFIC RATED PLATE
6. INSTALL TEMPORARY DRAIN PIPE AND COVER EXISTING STRUCTURE
7. CONSTRUCT CURB AND GUTTER
8. SET INLET TOPS FOR NEW DRAINAGE STRUCTURES
9. REMOVE OLD CURB AND GUTTER
10. REMOVE EXISTING SIDEWALK
11. SET NEW STRUCTURE TOPS FOR OLD STRUCTURE BOTTOMS

**TRAFFIC CONTROL PHASING NOTES**

**PHASE I**

1. INSTALL BEGIN/END PROJECT AND SIDE STREET TRAFFIC CONTROL SIGNAGE AND OTHER TRAFFIC CONTROL DEVICES BEFORE BEGINNING ANY WORK ON THE PROJECT.
2. MAINTAIN TRAFFIC PER FDOT STANDARD PLANS INDICES 102-601, 102-602, 102-613, AND 102-615 PEDESTRIAN TRAFFIC TO BE MAINTAINED PER FDOT STANDARD PLANS INDEX 102-660.
3. INSTALL THE NECESSARY EROSION AND SEDIMENT CONTROL DEVICES BEFORE BEGINNING ANY OTHER CONSTRUCTION ACTIVITIES.
4. INSTALL THE NECESSARY TRUNK PROTECTION AND TREE PROTECTION BARRIER BEFORE BEGINNING ANY OTHER CONSTRUCTION ACTIVITIES. (SEE SELECTIVE CLEARING AND GRUBBING PLANS FOR LOCATIONS)
5. PERFORM DEEP ROOT FERTILIZATION AS RECOMMENDED PER THE FULL MITIGATION TREATMENT NOTES

**PHASE II (WEST SIDE OF SR 61 IMPROVEMENT CONSTRUCTION)**

1. ONLY PERFORM CONSTRUCTION ACTIVITIES WITHIN ONE SEGMENT AT A TIME. A SEGMENT IS DEFINED AS ONE SIDE OF SR 61 BETWEEN TWO ADJACENT SIGNALIZED INTERSECTIONS.
2. MAINTAIN TRAFFIC PER FDOT STANDARD PLANS INDICES 102-601, 102-602, 102-613, AND 102-615. PEDESTRIAN TRAFFIC TO BE MAINTAINED PER FDOT STANDARD PLANS INDEX 102-660 SHEET 1 OF 2 AND PEDESTRIAN DETOUR DETAIL.
3. REPLACE DRAINAGE STRUCTURES
4. CONSTRUCT REMAINING DRAINAGE IMPROVEMENTS
5. CONSTRUCT SPECIAL DITCH
6. PERFORM TREE PRUNING PER THE FULL MITIGATION TREATMENT NOTES
7. SELECTIVE CLEAR AND GRUB AND REMOVE ALL REMAINING CONCRETE ITEMS WITHIN A SEGMENT (SEE SELECTIVE CLEARING AND GRUBBING PLANS FOR LOCATIONS)
8. RECONSTRUCT DRIVEWAYS, SIDE STREETS, CURB RAMPS, AND DETECTABLE WARNINGS
9. CONSTRUCT GRAVITY WALL, L-WALL, AND RAILING
10. CONSTRUCT SIDEWALK OR SHARED USE PATH
11. REMOVE OR RELOCATE EXISTING SIGNS, INSTALL NEW SIGNS, AND PLACE SHARED USE PATH PAVEMENT MARKINGS, MESSAGES, AND ARROWS (SEE SIGNING AND PAVEMENT MARKING PLANS FOR LOCATIONS)
12. AT WOODGATE WAY AND HERMITAGE BLVD, SAWCUT AND REMOVE CURB AND GUTTER OR TRAFFIC SEPARATOR IN MEDIAN. CONSTRUCT DEPRESSED MEDIAN CROSSING. REMOVE OLD CROSSWALK STRIPING AND STRIPE NEW CROSSWALK.
13. CONSTRUCT AND ACTIVATE NEW LIGHTING AND SIGNALIZATION (SEE SIGNALIZATION AND LIGHTING PLANS FOR LOCATIONS)

Add (See Sequencing Notes)

**PHASE III (EAST SIDE OF SR 61 IMPROVEMENT CONSTRUCTION)**

1. ONLY PERFORM CONSTRUCTION ACTIVITIES WITHIN ONE SEGMENT AT A TIME. A SEGMENT IS DEFINED AS ONE SIDE OF SR 61 BETWEEN TWO ADJACENT SIGNALIZED INTERSECTIONS.
2. MAINTAIN TRAFFIC PER FDOT STANDARD PLANS INDICES 102-601, 102-602, 102-613, AND 102-615. PEDESTRIAN TRAFFIC TO BE MAINTAINED PER FDOT STANDARD PLANS INDEX 102-660 SHEET 1 OF 2 AND PEDESTRIAN DETOUR DETAIL.
3. REPLACE DRAINAGE STRUCTURES (SEE SEQUENCING NOTES)
4. CONSTRUCT REMAINING DRAINAGE IMPROVEMENTS
5. PERFORM TREE PRUNING PER THE FULL MITIGATION TREATMENT NOTES
6. SELECTIVE CLEAR AND GRUB AND REMOVE ALL REMAINING CONCRETE ITEMS WITHIN A SEGMENT (SEE SELECTIVE CLEARING AND GRUBBING PLANS FOR LOCATIONS)
7. RECONSTRUCT DRIVEWAYS, SIDE STREETS, CURB RAMPS, AND DETECTABLE WARNINGS
8. CONSTRUCT GRAVITY WALL, L-WALL, AND RAILING
9. CONSTRUCT SIDEWALK OR SHARED USE PATH
10. REMOVE OR RELOCATE EXISTING SIGNS, INSTALL NEW SIGNS, AND PLACE SHARED USE PATH PAVEMENT MARKINGS, MESSAGES, AND ARROWS (SEE SIGNING AND PAVEMENT MARKING PLANS FOR LOCATIONS)
11. CONSTRUCT AND ACTIVATE NEW LIGHTING AND SIGNALIZATION (SEE SIGNALIZATION AND LIGHTING PLANS FOR LOCATIONS)

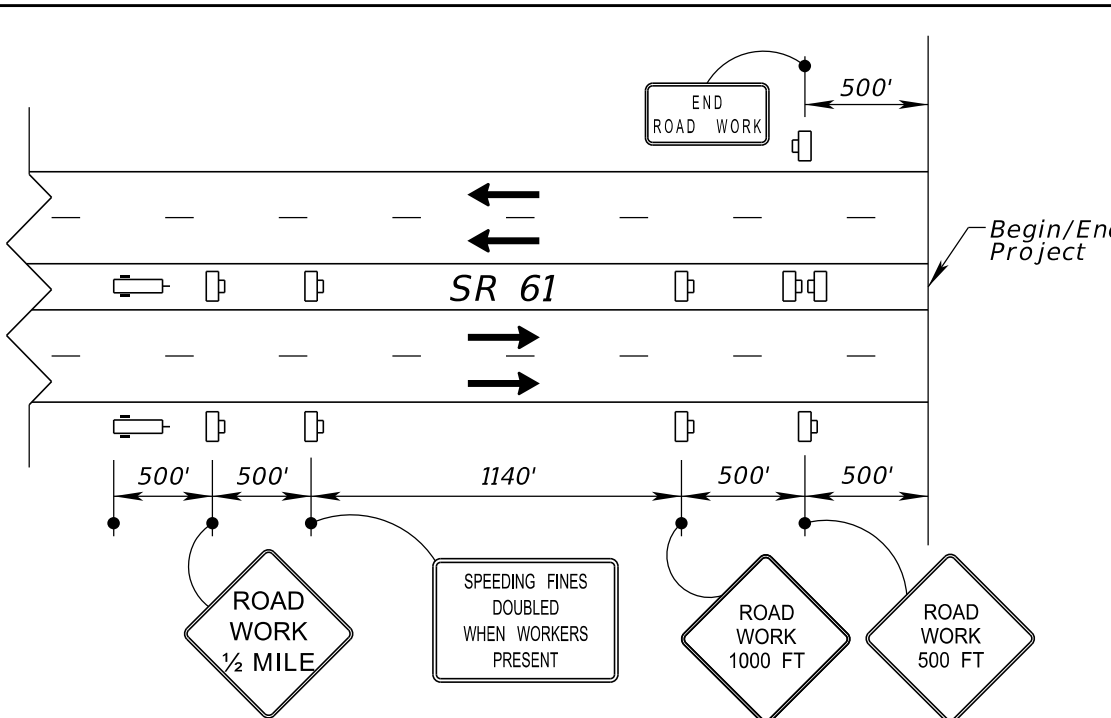
**PHASE IV**

1. MAINTAIN TRAFFIC PER FDOT STANDARD PLANS INDICES 102-602, 102-603, 102-607, 102-613, 102-615, AND 102-628
3. REMOVE ALL TREE PROTECTION MEASURES AND EROSION AND SEDIMENT CONTROL DEVICES.
4. PLACE PAINTED PAVEMENT MARKINGS AND RAISED PAVEMENT MARKERS IN FINAL LOCATION.
5. PLACE THERMOPLASTIC PAVEMENT MARKINGS AFTER CURE PERIOD.
6. REMOVE ALL TRAFFIC CONTROL DEVICES.

10/18/2023 5:27:16 PM ZOR88694 c:\users\zor88694\AppData\Local\Temp\proj\sectwise\workdir\mat-use-pw-13\dms41202\TCDFR001.dgn

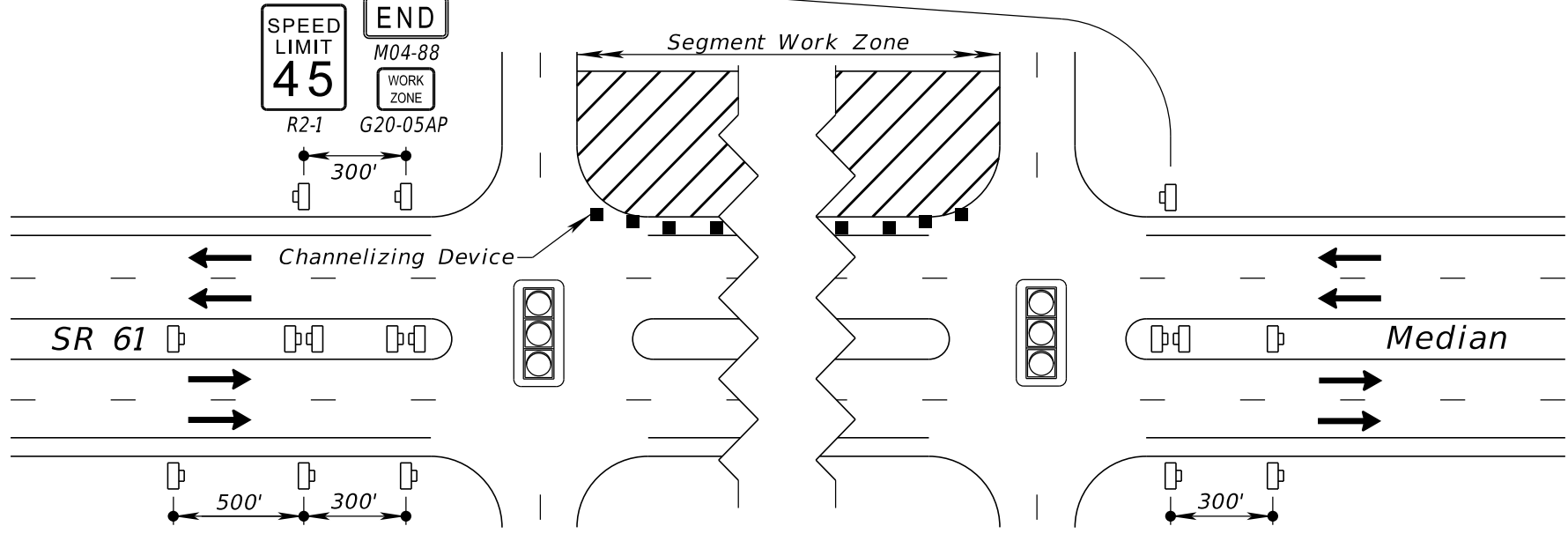
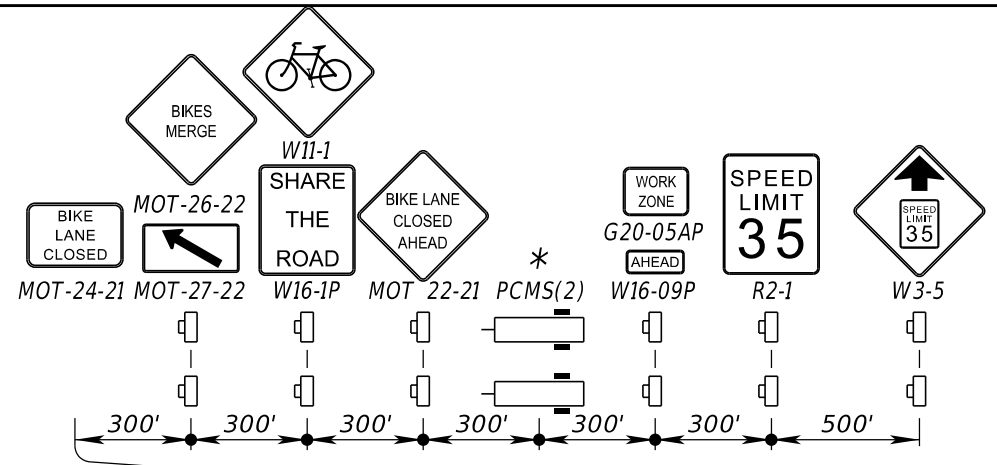
THE OFFICIAL RECORD OF THIS SHEET IS THE ELECTRONIC FILE DIGITALLY SIGNED AND SEALED UNDER RULE 61G15-23.004, F.A.C.

REVISIONS				ENGINEER OF RECORD			STATE OF FLORIDA DEPARTMENT OF TRANSPORTATION			SHEET NO.
DATE	DESCRIPTION	DATE	DESCRIPTION	ROAD NO.	COUNTY	FINANCIAL PROJECT ID	TEMPORARY TRAFFIC CONTROL PLAN			
	Preliminary, Subject to Change Phase IV Submittal, October 19, 2023			JAMES J. JOHNSON, P.E. LICENSE NUMBER: 62546 MOTT MACDONALD FLORIDA, LLC. 1300 TIMBERLANE ROAD TALLAHASSEE, FLORIDA 32312	SR 61	LEON				



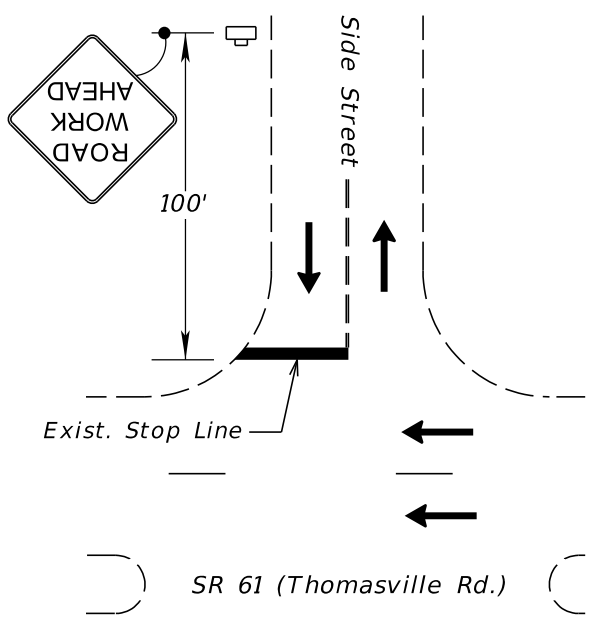
**SR 61 Typical Advanced Signing Detail**  
Not To Scale

**\*PCMS MESSAGES**  
DURING SEGMENT CONSTRUCTION  
BIKE  
MESSAGE 1: FACILITY CLOSED      MESSAGE 2: BICYCLES ON ROAD



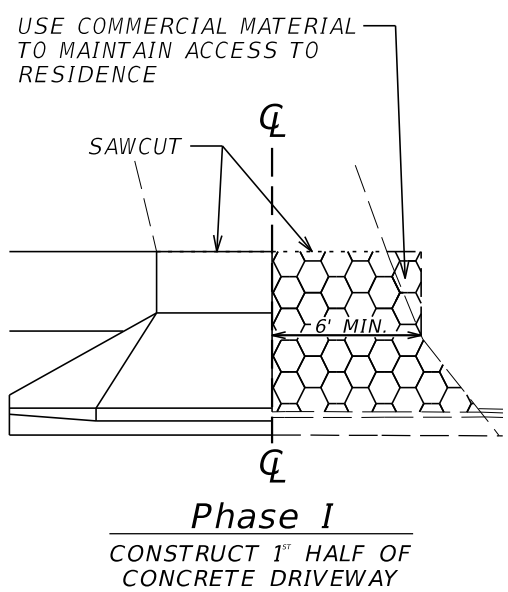
**SR 61 Typical Segment Work Zone Advanced Signing Detail**  
Not To Scale

PCMS MESSAGES (2 DISPLAYS)	
14 DAYS PRIOR TO CONSTRUCTION	DURING CONSTRUCTION
MESSAGE 1: SR 61 CONST	MESSAGE 1: LANE CLOSURES
MESSAGE 2: BEGINS "DATE"	MESSAGE 2: TO 8:30 PM TO 7:30 AM

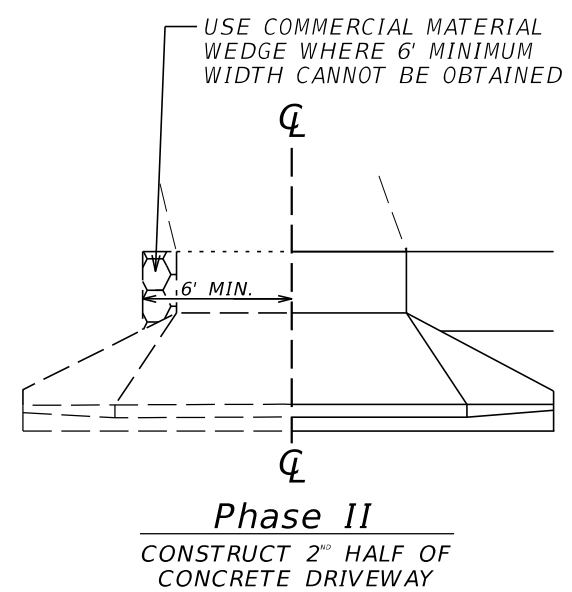


- \*SIDE STREETS**
- |                  |                         |
|------------------|-------------------------|
| Betton Rd.       | Preakness Point         |
| Florida Ave.     | Peacefield Pl.          |
| Post Rd.         | Woodgate Way            |
| Wilmon Ct.       | Carriage Rd.            |
| South Ride       | Hermitage Blvd.         |
| Greenbrier Ln.   | Sandhurst Dr.           |
| North Ride       | Myrtle View Dr.         |
| Gardenia Dr.     | Leewood Dr.             |
| Armistead Rd.    | Brockton Way            |
| Mimosa Dr.       | Oven Park Dr.           |
| Winthrop Way     | Denholm Dr.             |
| Waverly Rd.      | Piedmont Dr.            |
| Asbury Hill Dr.  | E Piedmont Dr.          |
| Hidden Oaks      | Piedmont Way            |
| Rabbit Hills Rd. | Thomaswood Dr.          |
| Braemore Way     | Live Oak Plantation Rd. |
| Savannah Trce.   | Metropolitan Blvd East  |
| Renaee Way       | Metropolitan Blvd West  |
| Penny Ln.        |                         |

**Side Street Typical Advanced Signing Detail**  
Not To Scale  
\*Apply Detail To Listed Side Streets

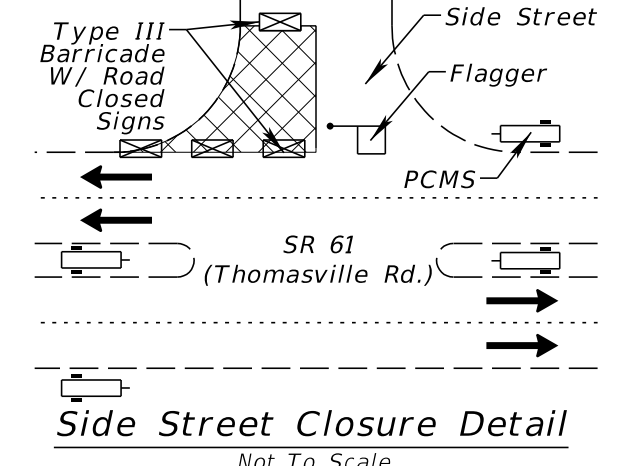


**Phase I**  
CONSTRUCT 1<sup>st</sup> HALF OF CONCRETE DRIVEWAY



**Phase II**  
CONSTRUCT 2<sup>nd</sup> HALF OF CONCRETE DRIVEWAY

**PCMS MESSAGES (1 DISPLAY)**  
"SIDE"      XX/XX/XX  
MESSAGE 1: "STREET" CLOSED      MESSAGE 2: TO



**Side Street Closure Detail**  
Not To Scale

10/18/2023 5:27:22 PM ZOR88694 c:\pwworking\hmm\transportation\veo80572\adms41202\TCDTRD01.dgn

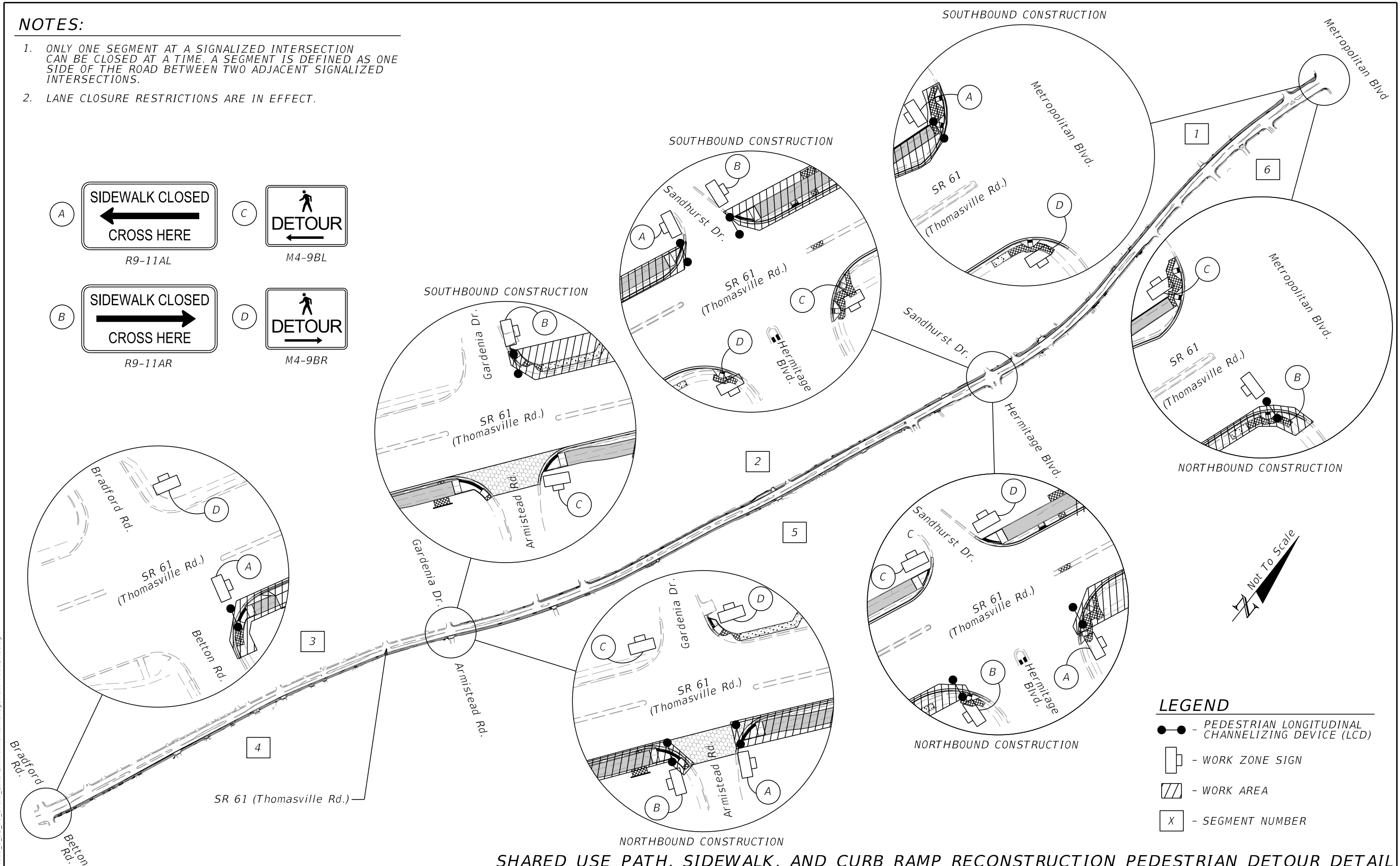
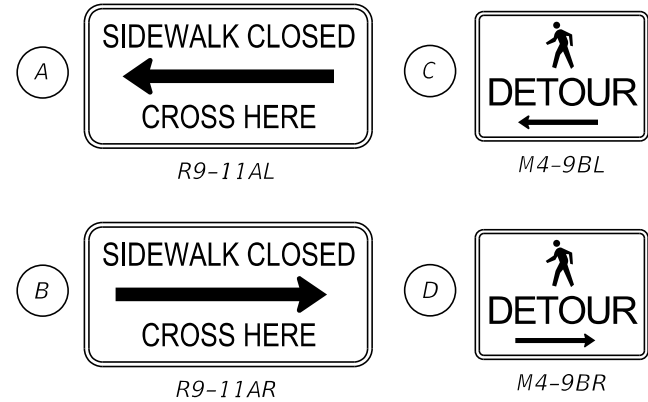
REVISIONS				ENGINEER OF RECORD	STATE OF FLORIDA DEPARTMENT OF TRANSPORTATION			SHEET NO.
DATE	DESCRIPTION	DATE	DESCRIPTION	JAMES J. JOHNSON, P.E. LICENSE NUMBER: 62546 MOTT MACDONALD FLORIDA, LLC. 1300 TIMBERLANE ROAD TALLAHASSEE, FLORIDA 32312	ROAD NO.	COUNTY	FINANCIAL PROJECT ID	
	Preliminary, Subject to Change Phase IV Submittal, October 19, 2023					SR 61	LEON	
<b>TEMPORARY TRAFFIC CONTROL PLAN</b>								81

THE OFFICIAL RECORD OF THIS SHEET IS THE ELECTRONIC FILE DIGITALLY SIGNED AND SEALED UNDER RULE 61G15-23.004, F.A.C.



**NOTES:**

1. ONLY ONE SEGMENT AT A SIGNALIZED INTERSECTION CAN BE CLOSED AT A TIME. A SEGMENT IS DEFINED AS ONE SIDE OF THE ROAD BETWEEN TWO ADJACENT SIGNALIZED INTERSECTIONS.
2. LANE CLOSURE RESTRICTIONS ARE IN EFFECT.



- LEGEND**
- - PEDESTRIAN LONGITUDINAL CHANNELIZING DEVICE (LCD)
  - - WORK ZONE SIGN
  - ▨ - WORK AREA
  - ⊠ - SEGMENT NUMBER

**SHARED USE PATH, SIDEWALK, AND CURB RAMP RECONSTRUCTION PEDESTRIAN DETOUR DETAIL**

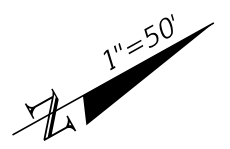
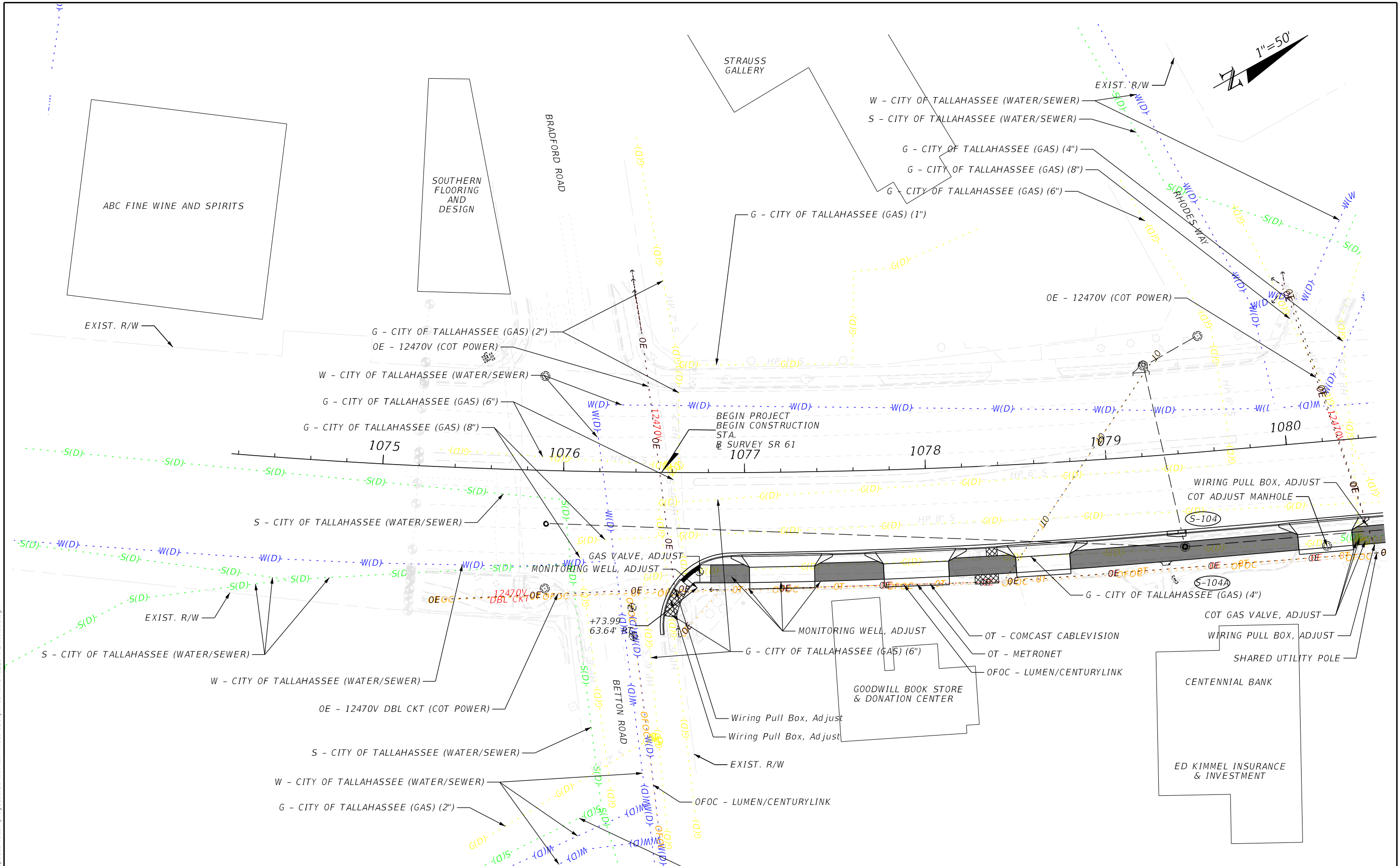
10/18/2023 5:27:37 PM ZOR88694 P:\Work\GIS\FDOT\434680\_1\_52\_01\_Brent\_Lane\_EnvironmentalManagement\TCG\EM01.dgn

REVISIONS		ENGINEER OF RECORD		STATE OF FLORIDA DEPARTMENT OF TRANSPORTATION			TEMPORARY TRAFFIC CONTROL PLAN	SHEET NO. 82
DATE	DESCRIPTION	DATE	DESCRIPTION	ROAD NO.	COUNTY	FINANCIAL PROJECT ID		
	Preliminary, Subject to Change Phase IV Submittal, October 19, 2023		JAMES J. JOHNSON, PE LICENSE NUMBER: 62546 MOTT MACDONALD FLORIDA, LLC. 1300 TIMBERLANE ROAD TALLAHASSEE, FLORIDA 32312	SR 61	LEON	448868-1-52-01		

THE OFFICIAL RECORD OF THIS SHEET IS THE ELECTRONIC FILE DIGITALLY SIGNED AND SEALED UNDER RULE 61G15-23.004, F.A.C.



10/19/2023 10:06:12 AM I:\355891  
 c:\users\wyf99276\appdata\local\pro\jctwise\workdir\smat-use-pw-13\dms41229\PLAN\UW01.dgn

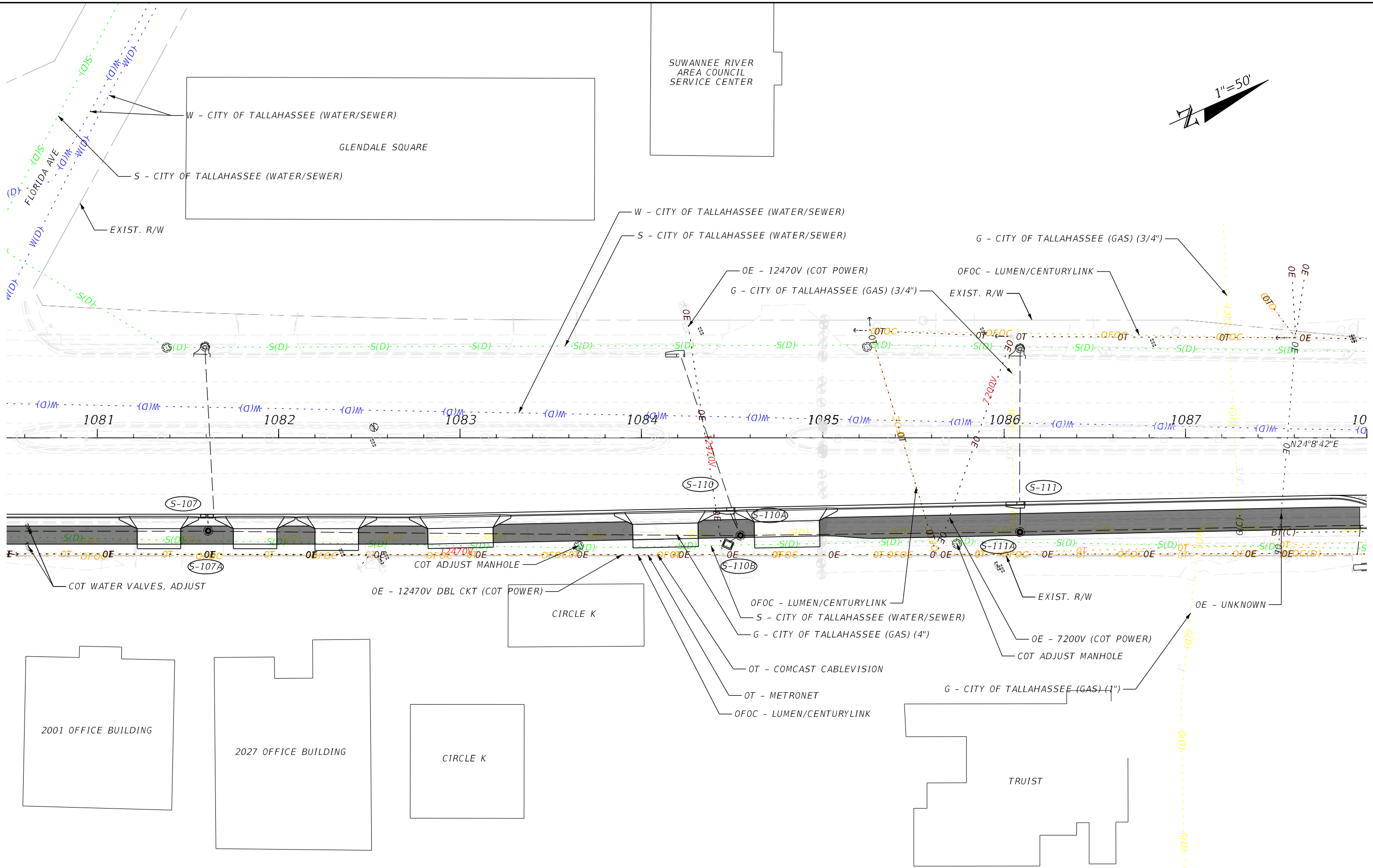
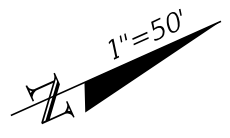


REVISIONS		REVISIONS		ENGINEER OF RECORD	STATE OF FLORIDA DEPARTMENT OF TRANSPORTATION			SHEET NO.
DATE	DESCRIPTION	DATE	DESCRIPTION		ROAD NO.	COUNTY	FINANCIAL PROJECT ID	
	Preliminary, Subject to Change Phase IV Submittal, October 19, 2023			JAMES J. JOHNSON, P.E. LICENSE NUMBER: 62546 MOTT MACDONALD FLORIDA, LLC. 1300 TIMBERLANE ROAD TALLAHASSEE, FLORIDA 32312	SR 61	LEON	448868-1-52-01	83

**UTILITY ADJUSTMENTS**

THE OFFICIAL RECORD OF THIS SHEET IS THE ELECTRONIC FILE DIGITALLY SIGNED AND SEALED UNDER RULE 61G15-23.004, F.A.C.

SUWANNEE RIVER  
AREA COUNCIL  
SERVICE CENTER

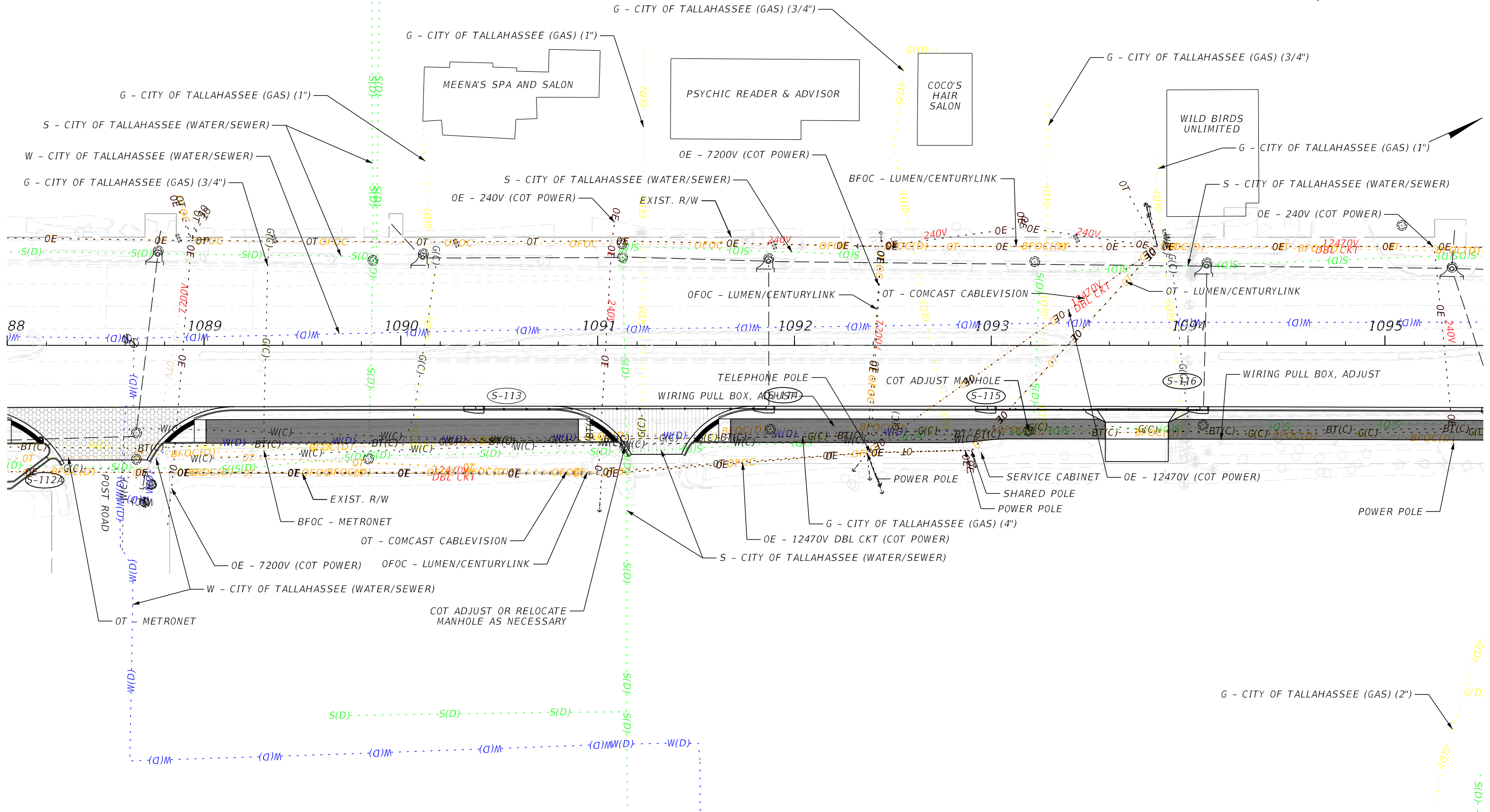
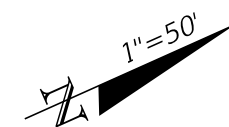


10/19/2023 10:06:12 AM I:\355891 c:\users\wyf99276\appdata\local\pro\factwise\workdir\smat-use-pw-13\dms41229\PLANUW01.dgn

THE OFFICIAL RECORD OF THIS SHEET IS THE ELECTRONIC FILE DIGITALLY SIGNED AND SEALED UNDER RULE 61G15-23.004, F.A.C.

REVISIONS				ENGINEER OF RECORD		STATE OF FLORIDA DEPARTMENT OF TRANSPORTATION			SHEET NO.
DATE	DESCRIPTION	DATE	DESCRIPTION			ROAD NO.	COUNTY	FINANCIAL PROJECT ID	
	Preliminary, Subject to Change Phase IV Submittal, October 19, 2023			JAMES J. JOHNSON, P.E. LICENSE NUMBER: 62546 MOTT MACDONALD FLORIDA, LLC. 1300 TIMBERLANE ROAD TALLAHASSEE, FLORIDA 32312		SR 61	LEON	448868-1-52-01	84

**UTILITY ADJUSTMENTS**

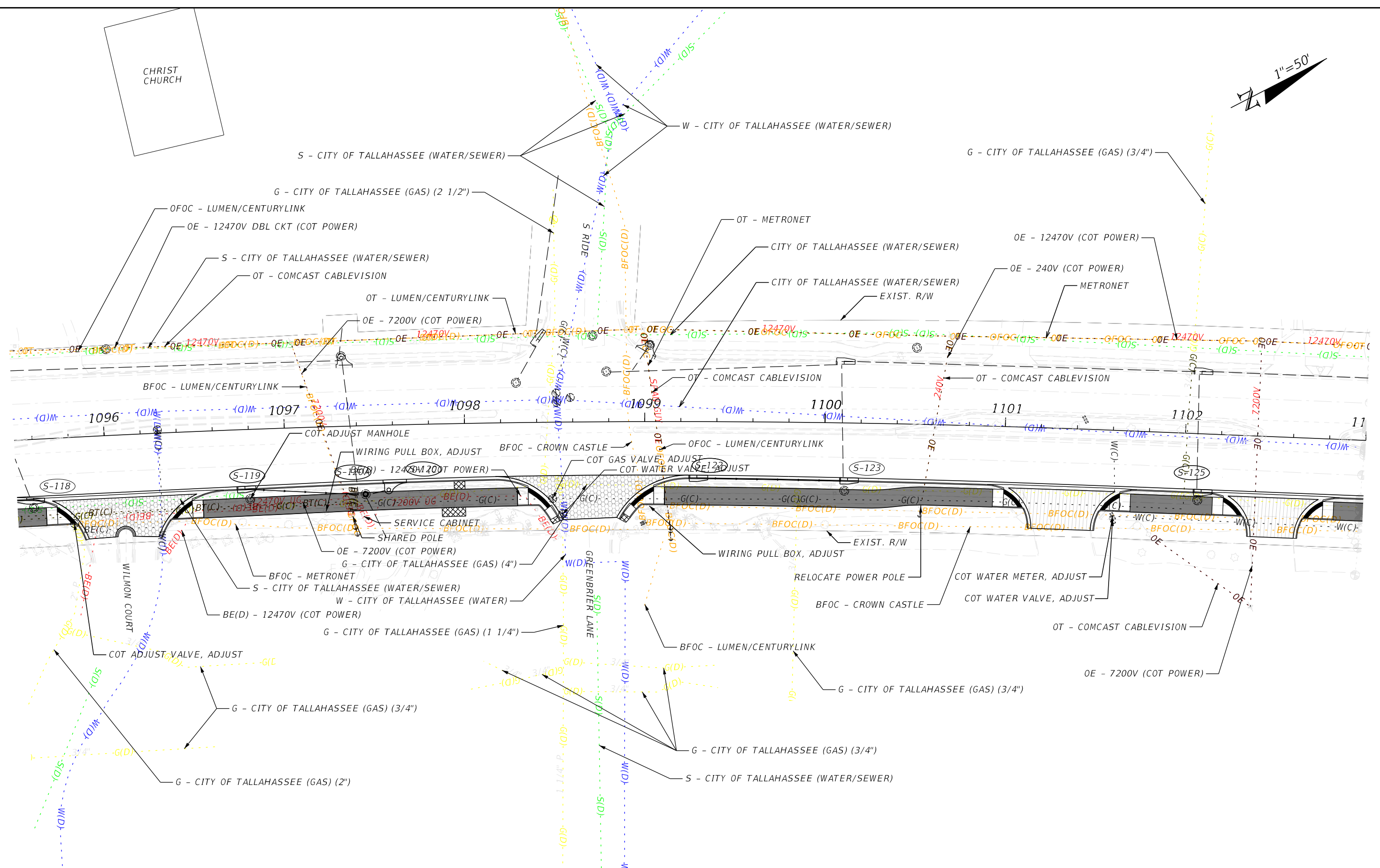
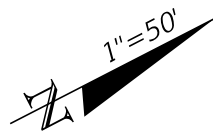
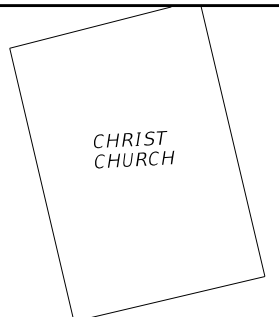


10/19/2023 10:06:13 AM I:\355891  
 c:\users\wyf99276\appdata\local\project\workdir\mat-use-pw-13\dms41229\PLAN\UW01.dgn

REVISIONS		REVISIONS		ENGINEER OF RECORD	STATE OF FLORIDA DEPARTMENT OF TRANSPORTATION			SHEET NO.
DATE	DESCRIPTION	DATE	DESCRIPTION		ROAD NO.	COUNTY	FINANCIAL PROJECT ID	
	Preliminary, Subject to Change Phase IV Submittal, October 19, 2023			JAMES J. JOHNSON, P.E. LICENSE NUMBER: 62546 MOTT MACDONALD FLORIDA, LLC. 1300 TIMBERLANE ROAD TALLAHASSEE, FLORIDA 32312	SR 61	LEON	448868-1-52-01	85
					<b>UTILITY ADJUSTMENTS</b>			

THE OFFICIAL RECORD OF THIS SHEET IS THE ELECTRONIC FILE DIGITALLY SIGNED AND SEALED UNDER RULE 61G15-23.004, F.A.C.



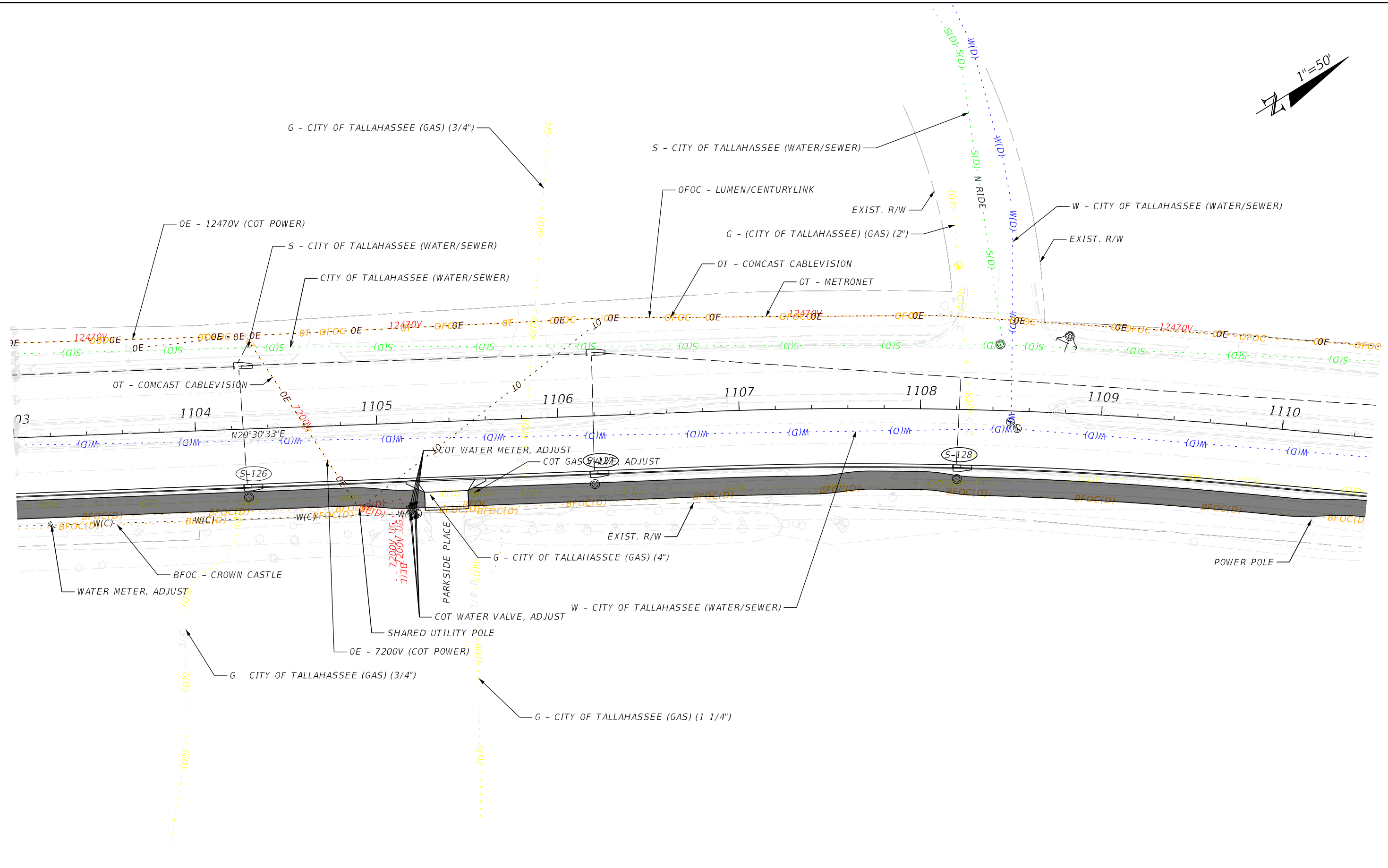
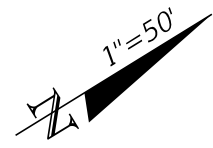


10/19/2023 10:06:14 AM I:\355891  
 c:\users\wyf\99276\appdata\local\projectwise\workdir\smat\use-pw-13\dms41229\PLAN\UW01.dgn

REVISIONS		REVISIONS		ENGINEER OF RECORD	STATE OF FLORIDA DEPARTMENT OF TRANSPORTATION			SHEET NO.
DATE	DESCRIPTION	DATE	DESCRIPTION		ROAD NO.	COUNTY	FINANCIAL PROJECT ID	
	Preliminary, Subject to Change Phase IV Submittal, October 19, 2023			JAMES J. JOHNSON, P.E. LICENSE NUMBER: 62546 MOTT MACDONALD FLORIDA, LLC. 1300 TIMBERLANE ROAD TALLAHASSEE, FLORIDA 32312	SR 61	LEON	448868-1-52-01	86

**UTILITY ADJUSTMENTS**

THE OFFICIAL RECORD OF THIS SHEET IS THE ELECTRONIC FILE DIGITALLY SIGNED AND SEALED UNDER RULE 61G15-23.004, F.A.C.

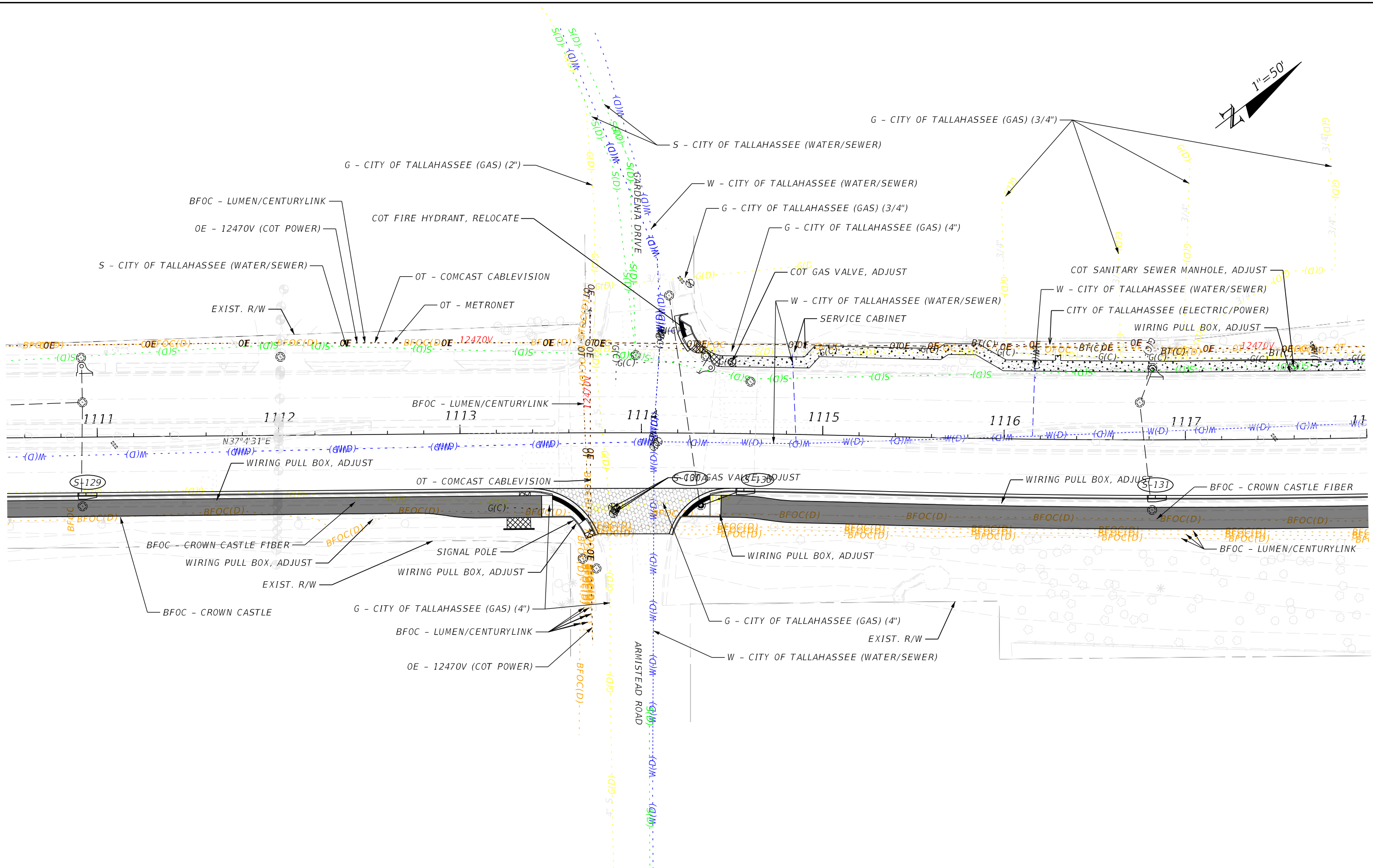
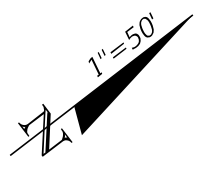


10/19/2023 10:06:15 AM I:\355891  
 c:\users\wyf99276\appdata\local\projectwise\workdir\smat-use-pw-13\dms41229\PLANUW01.dgn

THE OFFICIAL RECORD OF THIS SHEET IS THE ELECTRONIC FILE DIGITALLY SIGNED AND SEALED UNDER RULE 61G15-23.004, F.A.C.

REVISIONS				ENGINEER OF RECORD		STATE OF FLORIDA DEPARTMENT OF TRANSPORTATION			SHEET NO.
DATE	DESCRIPTION	DATE	DESCRIPTION			ROAD NO.	COUNTY	FINANCIAL PROJECT ID	
	Preliminary, Subject to Change Phase IV Submittal, October 19, 2023			JAMES J. JOHNSON, P.E. LICENSE NUMBER: 62546 MOTT MACDONALD FLORIDA, LLC. 1300 TIMBERLANE ROAD TALLAHASSEE, FLORIDA 32312		SR 61	LEON	448868-1-52-01	87

**UTILITY ADJUSTMENTS**



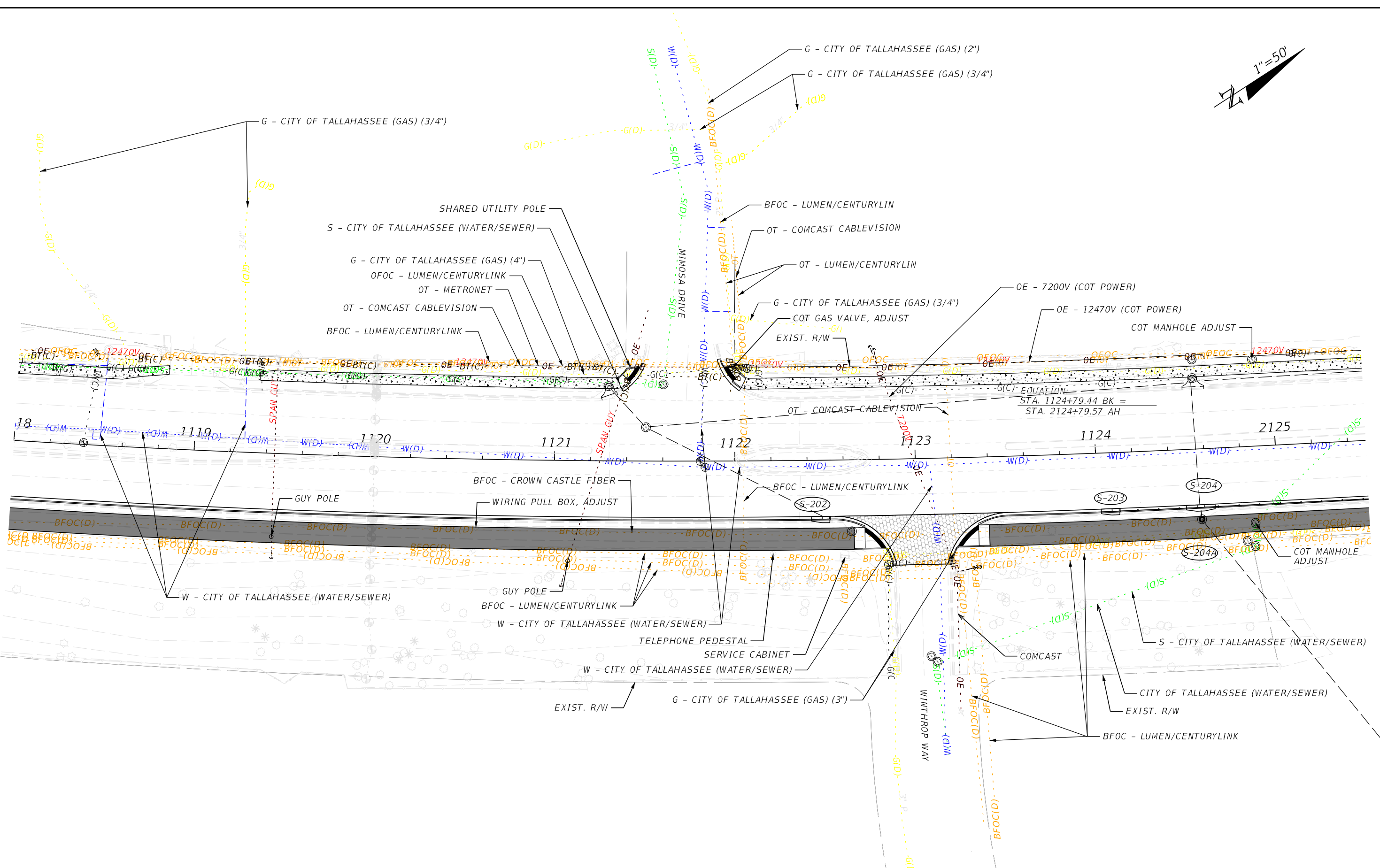
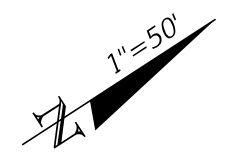
10/19/2023 10:06:16 AM I:\355891 c:\users\wyf99276\appdata\local\projectwise\workdir\mat-use-pw-13\dms41229\PLANUW01.dgn

REVISIONS				ENGINEER OF RECORD	STATE OF FLORIDA DEPARTMENT OF TRANSPORTATION			SHEET NO.
DATE	DESCRIPTION	DATE	DESCRIPTION		ROAD NO.	COUNTY	FINANCIAL PROJECT ID	
	Preliminary, Subject to Change Phase IV Submittal, October 19, 2023			JAMES J. JOHNSON, P.E. LICENSE NUMBER: 62546 MOTT MACDONALD FLORIDA, LLC. 1300 TIMBERLANE ROAD TALLAHASSEE, FLORIDA 32312	SR 61	LEON	448868-1-52-01	88

**UTILITY ADJUSTMENTS**

THE OFFICIAL RECORD OF THIS SHEET IS THE ELECTRONIC FILE DIGITALLY SIGNED AND SEALED UNDER RULE 61G15-23.004, F.A.C.





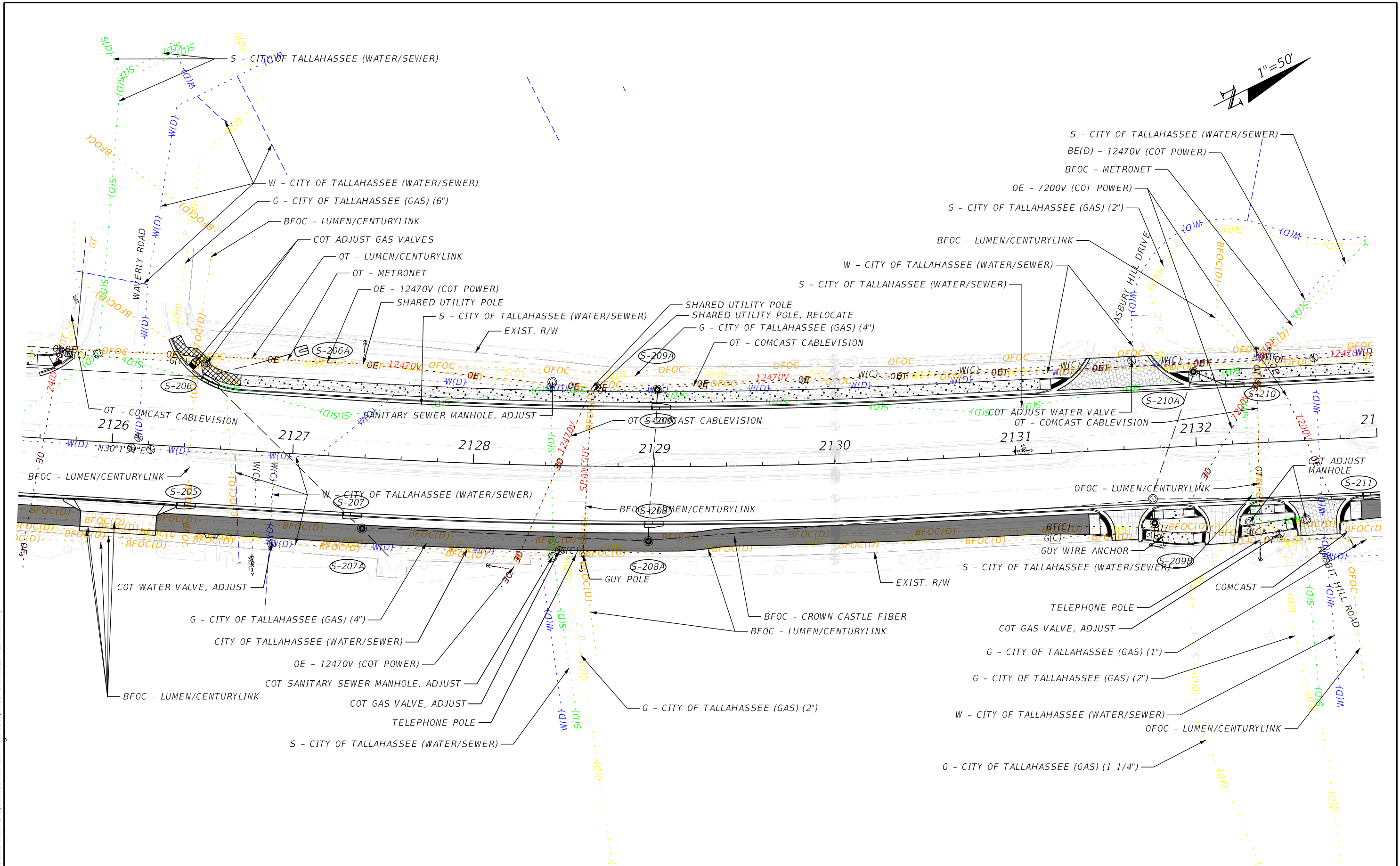
10/19/2023 10:06:16 AM I:\355891  
 c:\users\wyf\99276\appdata\local\pro\factwise\workdir\smat\use-pw-13\dms41229\PLAN\UW01.dgn

REVISIONS		ENGINEER OF RECORD		STATE OF FLORIDA DEPARTMENT OF TRANSPORTATION			SHEET NO.	
DATE	DESCRIPTION	DATE	DESCRIPTION	ROAD NO.	COUNTY	FINANCIAL PROJECT ID		
	Preliminary, Subject to Change Phase IV Submittal, October 19, 2023			JAMES J. JOHNSON, P.E. LICENSE NUMBER: 62546 MOTT MACDONALD FLORIDA, LLC. 1300 TIMBERLANE ROAD TALLAHASSEE, FLORIDA 32312	SR 61	LEON	448868-1-52-01	89

**UTILITY ADJUSTMENTS**

THE OFFICIAL RECORD OF THIS SHEET IS THE ELECTRONIC FILE DIGITALLY SIGNED AND SEALED UNDER RULE 61G15-23.004, F.A.C.

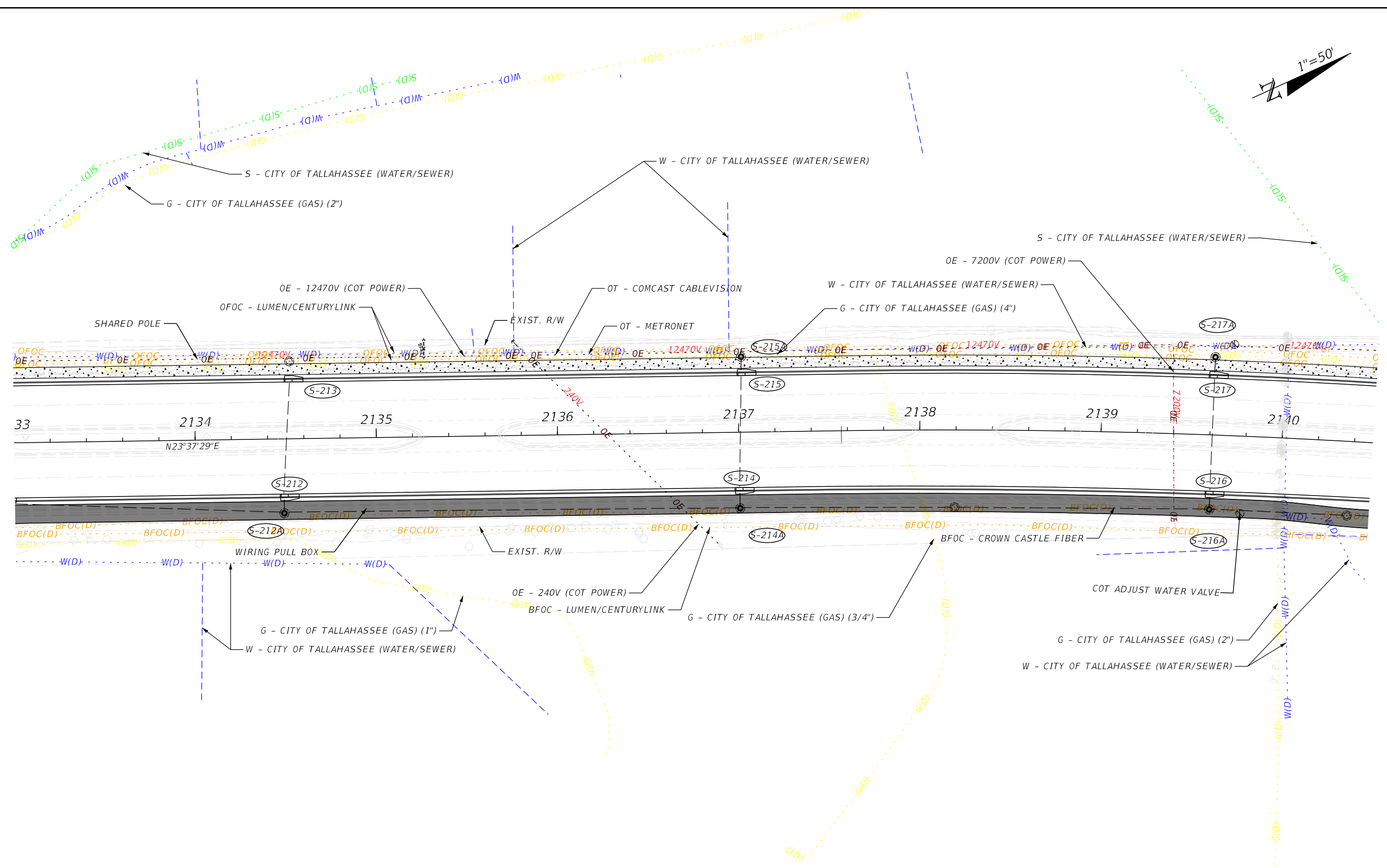
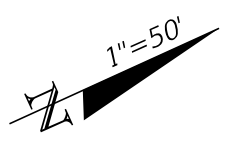
10/19/2023 10:06:17 AM I:\355891  
 c:\users\wyr\99276\appdata\local\pro\factwise\workdir\smat-use-pw-13\dms41229\PLANUM01.dgn



REVISIONS				ENGINEER OF RECORD		STATE OF FLORIDA DEPARTMENT OF TRANSPORTATION			SHEET NO.
DATE	DESCRIPTION	DATE	DESCRIPTION	ROAD NO.	COUNTY	FINANCIAL PROJECT ID			
	Preliminary, Subject to Change Phase IV Submittal, October 19, 2023			JAMES J. JOHNSON, P.E. LICENSE NUMBER: 62546 MOTT MACDONALD FLORIDA, LLC. 1300 TIMBERLANE ROAD TALLAHASSEE, FLORIDA 32312	SR 61	LEON	448868-1-52-01	90	

**UTILITY ADJUSTMENTS**

THE OFFICIAL RECORD OF THIS SHEET IS THE ELECTRONIC FILE DIGITALLY SIGNED AND SEALED UNDER RULE 61G15-23.004, F.A.C.



10/19/2023 10:06:18 AM I:\355891  
 c:\users\wyr\99276\appdata\local\pro\factwise\workdir\smat\use-pw-13\dms41229\PLANUW01.dgn

THE OFFICIAL RECORD OF THIS SHEET IS THE ELECTRONIC FILE DIGITALLY SIGNED AND SEALED UNDER RULE 61G15-23.004, F.A.C.

REVISIONS				ENGINEER OF RECORD			STATE OF FLORIDA DEPARTMENT OF TRANSPORTATION			SHEET NO.
DATE	DESCRIPTION	DATE	DESCRIPTION				ROAD NO.	COUNTY	FINANCIAL PROJECT ID	
	Preliminary, Subject to Change Phase IV Submittal, October 19, 2023			JAMES J. JOHNSON, P.E. LICENSE NUMBER: 62546 MOTT MACDONALD FLORIDA, LLC. 1300 TIMBERLANE ROAD TALLAHASSEE, FLORIDA 32312			SR 61	LEON	448868-1-52-01	91

**UTILITY ADJUSTMENTS**